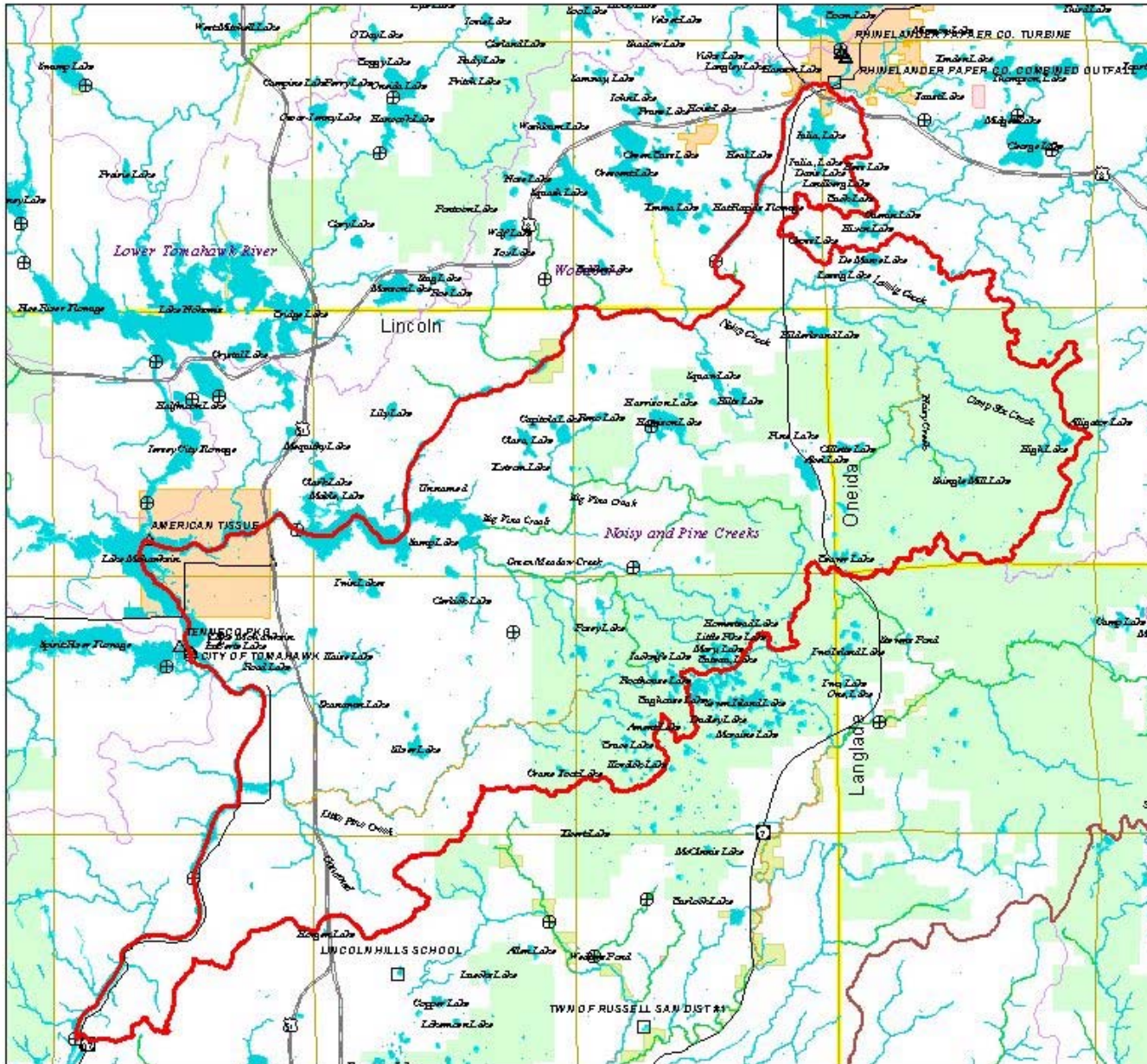


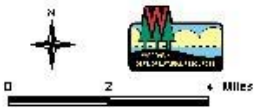
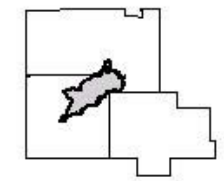
Noisy and Pine Creeks Watershed/Uw33-171



- ⊕ Dams
- Waste water Industrial Discharge
- ▲ Ground Water
- △ Surface Water
- Waste water Municipal Discharge
- Ground Water
- Surface Water

- Resource Waters
- Out landing
- ◇ Exceptional

- Public Lands
- National Forests
- County Forests
- Federal Lands
- Indian Reservations
- Municipalities
- DNR Managed Lands
- Ownership
- Easement
- Lease



1:210000

The data shown in this map have been obtained from various sources, and are of varying accuracy, reliability and resolution. This map is not intended to be used for navigation, nor is this map an authoritative source of information on legal and ownership or public access. Users of this map should obtain the ownership information of other means in order to avoid trespassing. No warranty, expressed or implied, is made regarding accuracy, applicability in a particular case, or completeness or reliability of the information depicted on this map.

Map Creator:
Rick Jiles
January 17, 2001