

Walleye regulations in the Ceded Territory

May 2015




With the exception of Wisconsin-Michigan and Wisconsin-Minnesota boundary waters, all inland lakes wholly or partially within, and all river segments within the Ceded Territory have a daily bag limit of THREE walleye. The total statewide daily bag limit is five walleye. In the Ceded Territory no more than three walleye may be taken from any individual water, but you can fish other waters to fill your total statewide daily bag limit of 5.

Along with the daily bag limit of 3, the **standard length regulation** on most waters in the Ceded Territory is:



Standard Length Regulation

Only walleye and sauger from 15" but less than 20" may be kept, except one fish may be over 24"

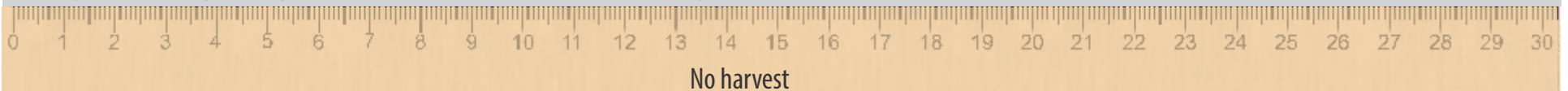


EXCEPTIONS TO THE STANDARD LENGTH REGULATION

There are **exceptions** to the standard length regulation. Please review the following exception lists carefully.

If the water you intend to fish IS NOT on one of the following lists, it would fall under the standard length regulation.

Walleye and sauger may not be kept. Catch and release only.



ONEIDA COUNTY

Minocqua/Tomahawk Chain (includes Minocqua, Jerome, Kawaguesaga, Mid, Tomahawk and Little Tomahawk lakes)

Walleye and sauger of any length may be kept.



BARRON COUNTY

Loon

DOUGLAS COUNTY

Lyman
Minnesuing

FOREST COUNTY

Julia (Forest/Oneida Co)

IRON COUNTY

Bear River
Flambeau River above the Turtle
Flambeau Flowage
Little Turtle River
Manitowish River
Sherman (Iron/Vilas Co)
Trude

IRON COUNTY (cont)

Turtle Flambeau

ONEIDA COUNTY

Julia (Oneida/Forest Co)

PRICE COUNTY

Bass (T40N R2W Sec 15, 84 ac.)


SAWYER COUNTY

Windigo

VILAS COUNTY

Bear River
Manitowish River (includes Benson, Sturgeon and Vance lakes)
Sherman (Vilas/Iron Co)

Walleye and sauger of any length may be kept but only one fish may be over 14".



ASHLAND COUNTY

Butternut (Ashland/Price Co)
Gordon
Mineral
North Fork Flambeau River
Spillerberg
Upper Park Falls (Ashland/Price Co)
Zielke

DOUGLAS COUNTY

Minong Flowage (includes Cranberry; Douglas/Washburn Co)

IRON COUNTY

Gile Flowage
Island (T44N R2E S19, 344 ac.)
North Fork Flambeau River
Pine
Randall
W Branch Montreal River

ONEIDA COUNTY

Bearskin
Buckskin (Oneida/Vilas Co)
Crescent (T36N R8E S21, 616 ac.)
George
Hasbrook
Katherine
Mercer

ONEIDA COUNTY (cont.)

Oneida
Squaw (Oneida/Vilas Co)
Squirrel
Three Lakes Chain (Big, Big Fork, Big Stone, Deer, Dog, Fourmile, Island, Laurel, Little Fork, Long, Medicine, Moccasin, Mud/Crystal, Planting Ground, Range Line, Round, Spirit, Townline, Virgin & Whitefish lakes combined)

PRICE COUNTY

Butternut (Price/Ashland Co)
Crowley Flowage
Elk River
Flambeau River (N and S Forks)
Grassy
Lac Sault Dore
Long (T39N R2W S31, 238 ac.)
Lower Park Falls Flowage
Phillips Chain (Elk, Duroy, Long and Wilson lakes combined)
Pike Lake Chain (includes Amik, Pike, Round and Turner lakes; Price/Vilas Co)
Pixley Flowage
Solberg
Upper Park Falls (Price/Ashland Co)

RUSK COUNTY

Flambeau River above Thornapple Dam (includes Dairyland Reservoir and Big Falls, Ladysmith and Thornapple Flowages)
S Fork Flambeau River

SAWYER COUNTY

Chippewa River - West Fork upstream to FR 174
Flambeau River (including N and S Forks)
Moose

VILAS COUNTY

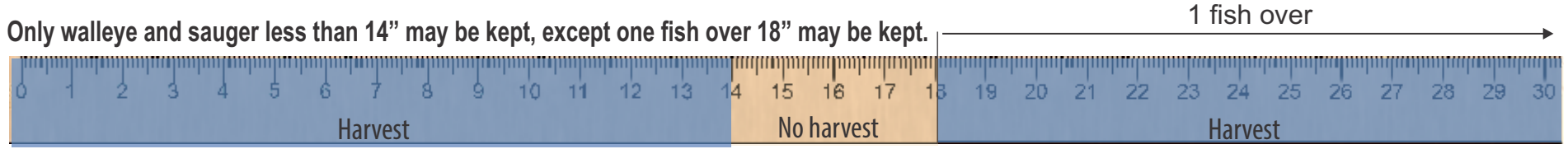
Alder
Big (T42N R6E S4; Hwy K)
Big Arbor Vitae
Big Crooked (T42N R6E S12, 665 ac.)
Big Muskellunge
Birch
Boulder
Buckskin (Vilas/Oneida Co)
Clear (T42N R5E S22, 515 ac.)
Crab
Fawn (T42N R5E S11, 74 ac.)
Harris
Ike Walton
Island

VILAS COUNTY (cont.)


Jenny
Laura
Little Arbor Vitae
Little Star (T42N R5E S22, 260 ac.)
Manitowish
North Crab
North Turtle
Oxbow
Pike Lake Chain (Amik, Pike, Round and Turner lakes combined, Vilas/Price Co)
Presque Isle Chain (Averill, Presque Isle and Van Vliet lakes combined)
Rest
Rock
Sanford
South Turtle
Spider
Squaw
Star
Stone
Wild Rice

WASHBURN COUNTY

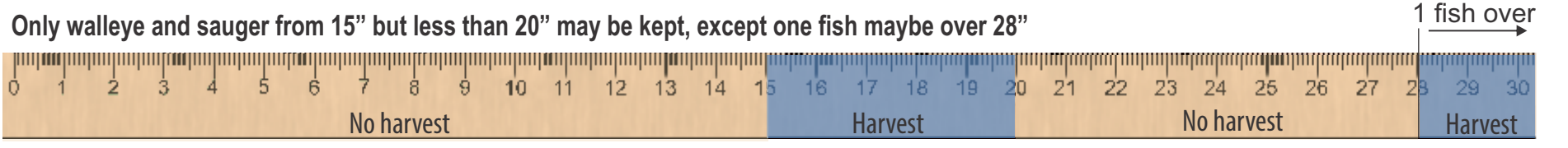
Bass-Patterson
Minong Flowage (includes Cranberry; Washburn/Douglas Co)
Shell



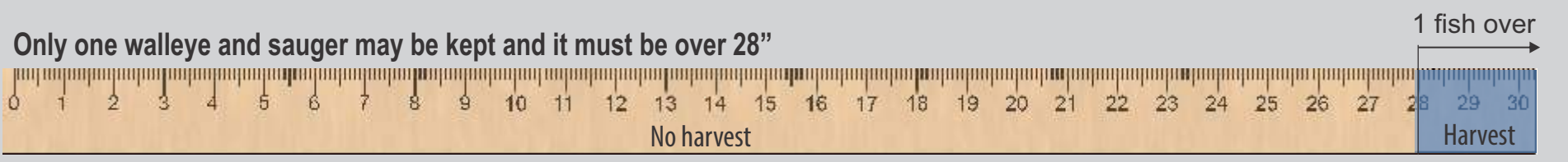
BAYFIELD COUNTY Bony Middle Eau Claire Pike Chain (Buskey Bay, Eagle, Flynn, Hart, McCarry, Millicent, & Twin Bear lakes combined)	EAU CLAIRE COUNTY Chippewa River upstream of the Dells Pond Dam (includes Dells Pond)	RUSK COUNTY Chippewa River Flambeau River below Thornapple Dam Holcombe Flowage Jump River	TAYLOR COUNTY Jump River
CHIPPEWA COUNTY Chippewa River and impoundments (includes the Chippewa Falls, Cornell, and Holcombe flowages, Old Abe and Wissota reservoirs) Yellow River to Suetlik Dam (at Cadott)	ONEIDA COUNTY Cranberry (see also Eagle Chain, Vilas Co.) Diamond	ST CROIX COUNTY Cedar (St. Croix/Polk Co)	VILAS COUNTY Big Portage Eagle Chain (Catfish, Cranberry, Duck, Eagle, Lynx, Otter, Scattering Rice, Voyageur, Watersmeet and Yellow Birch lakes combined) Forest Lost Canoe Plum West Plum
	POLK COUNTY Cedar (Polk/St. Croix Co)	SAWYER COUNTY Chippewa River downstream of Raddison Flowage Grindstone	
	PRICE COUNTY Jump River Thompson Whitcomb		



ASHLAND COUNTY Spider-Moquah Chain	FOREST COUNTY Crane Franklin Hilbert (Forest/Marinette Co) Jungle Lucerne Metonga Pickerel (Forest/Langlade Co) Sevenmile (Forest/Oneida Co)	OCONTO COUNTY (cont.) Crooked Horn John Maiden Munger Reservoir Pond Surprise Townsend Flowage Waubee Wheeler	SAWYER COUNTY Birch (Sawyer/Washburn Co) Black Dan Chetak Durphee Island (T39N R5W S2, 69 ac.) Nelson Osprey Sand Sissabagama Whitefish
BARRON COUNTY Bear (Barron/Washburn Co) Beaver Dam Hemlock Horseshoe (T36N R14E S3, 115 ac.) Lower Turtle Red Cedar Upper Turtle	IRON COUNTY Grand Portage Mercer	ONEIDA COUNTY Maple North Nokomis Sevenmile (Oneida/Forest Co) Shishebogama (Oneida/Vilas Co) Squash (T36N R7E S24, 398 ac.) Stella Thunder (T38N R10E S3, 1794 ac.) Two Sisters	VILAS COUNTY Dead Pike Deerskin Found Gunlock Little Trout Shishebogama (Vilas/Oneida Co) Sparkling White Sand (Hwy K)
BAYFIELD COUNTY Lower Eau Claire Owen Upper Eau Claire	LANGLADE COUNTY Jessie Pickerel (Forest/Langlade Co) Rolling Stone Rose Sawyer	POLK COUNTY Balsam Big Butternut Big Round Half Moon Pipe and North Pipe Ward	WASHBURN COUNTY Balsam Bear (Washburn/Barron Co) Big McKenzie (Washburn/Burnett Co) Birch (Washburn/Sawyer Co) Long (including Mud) Middle McKenzie (Washburn/Burnett Co) Nancy Red Cedar
BURNETT COUNTY Big McKenzie (Burnett/Washburn Co) Middle McKenzie (Burnett/Washburn Co)	MARINETTE COUNTY Big Newton Eagle Hilbert (Marinette/Forest Co) Little Newton Oneonta Thunder	RUSK COUNTY Island Chain (Chain, Clear, Island and McCann lakes combined) Pulaski Sand (Chippewa/Rusk Co)	
CHIPPEWA COUNTY Island Chain (Chain, Clear, Island and McCann lakes combined) Long (includes Dark and Herde) Sand (Chippewa/Rusk Co)	OCONTO COUNTY Archibald Bass (T32N R5E S9, 144 ac.) Bear Boot Chain		
DOUGLAS COUNTY Amnicon Lower Eau Claire Nebagamon Red			
FLORENCE COUNTY Keyes Sea Lion			



LINCOLN COUNTY Wisconsin River downstream of Grandfather Dam (includes Alexander and Merrill flowages) Wisconsin River downstream of Merrill Flowage Dam to Brokaw Dam (Marathon Co)	MARATHON COUNTY Wisconsin River upstream of Wausau Dam (includes Wausau Dam Lake) Wisconsin River downstream of Merrill Flowage Dam to Brokaw Dam (Lincoln Co)
---	---



VILAS COUNTY Escanaba
