

WISCONSIN'S LAKE MICHIGAN

SALMONID STOCKING PROGRAM

Prepared: July 2014

By
Thomas Burzynski

Wisconsin Department of Natural Resources
600 E. Greenfield Avenue
Milwaukee, Wisconsin 53204

PUB-FH-828 2014

WISCONSIN'S LAKE MICHIGAN SALMONID STOCKING SUMMARY

Prepared by Thomas Burzynski
Lake Michigan Fisheries Work Unit Milwaukee – UW WATER Institute
Department of Natural Resources

This stocking summary is based on stocking records entered by Wisconsin DNR staff into the statewide propagation database. A stocking record was generated each time hatchery fish were stocked into Lake Michigan.

There are four types of information included in this summary report. First, total numbers of trout and salmon stocked from 1963-2013 are summarized. The numbers of trout and salmon that were requested for stocking during the current year (2014) are also included. The actual numbers of each species of fish stocked this year will depend on hatchery program production. The first summary (pages 2 and 3) is intended to provide an overview of long-term trends in the stocking of each species.

The last three sets of summaries account for fish stocked during 2009-2013. The second set (pages 4 - 7) focuses on the numbers of fish stocked in each county along the Lake Michigan shoreline in 2009-2013. The third summary (pages 9 - 28) is a set of tables detailing specific stocking sites, the grid location of each stocking site, the specific number and age of fish planted at each site, and any identifying fin clips or marks. The fourth summary (pages 30 - 33) focuses on the marked trout and salmon stocked during the past five years (marked lake trout and steelhead are listed from 2002 and 2005 to the present respectively).

Detailed stocking information for 2009-2013 was provided since this year's harvest of all species, except lake trout, will be based primarily on fish stocked in those years. For example, this year's coho catch will depend largely on yearling coho stocked in 2013. The pattern for brown trout tends to be similar to coho. The catches of rainbow (steelhead) trout this year will result for the most part from yearling fish stocked from 2007-2011. Chinook catches this year depend primarily on Chinooks stocked in 2011-2013. The lake trout catch, unlike the other species, will depend strongly on fish stocked in 2006 and earlier.

A grid map of Lake Michigan (Figure 1) is included to assist you in locating stocking sites. The ages of fish at time of stocking are indicated as fingerling (F), spring fingerling (SF), yearling (Y), or adult (A). Fin clips are coded as single or multiple clips of the following fins and/or mouth parts: adipose (A), dorsal (D), right or left maxillary (RM, LM), right or left pectoral fins (RP, LP), or right or left ventral fins (RV, LV). The acronym CWT used in the summaries stands for coded wire tag, and refers to fish that have a small wire tag inserted into their snouts. In 2011, all Chinook salmon stocked in the Wisconsin waters of Lake Michigan were marked with a chemical called oxytetracycline (OTC). This mark is not externally visible, but can be detected in the laboratory on the bony structures of the fish. The Chinooks were marked in this manner as part of a lakewide effort to determine the rates of natural reproduction in Lake Michigan. A diagram of a Chinook salmon depicting fin and maxillary locations is included with the summary (Figure 2).

A strain designation code is included in the fin clip column. Strains are coded as Domestic (D), Seeforellen (S), Lake Michigan (M), Chambers Creek (C), Ganaraska (G), Skamania (S), Arlee (A), Kamloops (K), and Erwin (E).

2013 Stocking Overview:

Lakewide Chinook salmon stocking numbers were reduced by 50% starting in 2013 based on agreements with other management agencies on Lake Michigan. This agreement was forged to balance the number of predators with available prey. In Wisconsin, we reduced Chinook salmon numbers by approximately 31% from 1.16 million to 798,000 fish. The actual number of Chinook salmon stocked in 2013 exceeded our proposed objective of 798,000 by approximately 9,800 fish. The number of brown trout stocked in 2013 fell short of our proposed objective of 791,000 by approximately 65,000 fish. Stocking of steelhead fell short of the production goal of 450,000 by approximately 39,000 fish. Coho salmon stocking fell short of our objective of 516,000 by approximately 132,000. Lake trout stocking by the U.S. Fish and Wildlife Service exceeded expectations by approximately 232,000 fish.

WISCONSIN'S LAKE MICHIGAN SALMONID STOCKING SUMMARY

	SPECIES						
YEAR	BROOK	BROWN	CHINOOK	COHO	LAKE[1]	STEELHEAD	TIGER[2]
1963						9,000	
1964						15,000	
1965					205,000	25,000	
1966		38,000			761,000	59,000	
1967	9,000	48,000			1,129,000	85,000	
1968	25,000	252,000		25,000	817,000	104,000	
1969	34,000	132,000	66,000	175,000	884,000	169,000	
1970	18,000	183,000	119,000	332,000	900,000	143,000	
1971	69,000	208,000	264,000	265,000	945,000	168,000	
1972	70,000	811,000	317,000	258,000	1,284,000	618,000	
1973	50,000	558,000	757,000	570,000	1,170,000	661,000	
1974	34,000	435,000	616,000	318,000	971,000	495,000	34,000
1975	61,000	362,000	825,000	453,000	1,054,000	508,000	15,000
1976	19,000	298,000	1,175,000	667,000	1,045,000	1,010,000	23,000
1977	623,000	798,000	872,000	492,000	970,000	673,000	28,000
1978	243,000	1,228,000	2,017,000	499,000	994,000	616,000	
1979	185,000	955,000	2,064,000	320,000	943,000	1,133,000	
1980	185,000	1,063,000	2,430,000	492,000	1,255,000	1,167,000	**SPLAKE[3]**
1981	200,000	1,014,000	1,848,000	318,000	831,000	965,000	
1982	245,000	1,841,000	2,345,000	216,000	1,022,000	1,042,000	
1983	297,000	1,588,000	2,432,000	356,000	720,000	1,404,000	20,000
1984	225,000	1,185,000	2,892,000	551,000	736,000	1,381,000	34,000
1985	307,000	1,170,000	2,740,000	522,000	1,589,000	415,000	54,000
1986	188,000	873,000	2,378,000	267,000	1,394,000	782,000	115,000
1987	95,000	838,000	2,263,000	624,000	1,066,000	544,000	0
1988	+497,000	1,050,000	1,409,000	1,020,000	736,000	291,000	29,000
1989	+150,000	973,000	2,714,000	511,000	1,827,000	495,000	0
1990	315,000	1,229,000	2,379,000	498,000	700,000	461,000	0
1991	326,000	982,000	1,735,000	403,000	1,009,000	587,000	147,000
1992	272,000	1,229,000	1,523,000	569,000	1,323,000	569,000	0
1993	294,000	1,333,000	1,600,000	0	633,000	679,000	40,000
1994	269,000	1,261,000	1,549,000	457,000	758,000	798,000	71,700
1995	328,000	1,325,000	1,688,000	722,000	581,000	553,000	0
1996	167,794	1,301,118	1,726,957	563,588	685,000	565,980	69,912
1997	114,530	1,279,830	1,706,116	514,712	670,850	569,950	40,000
1998	297,705	1,252,035	1,729,799	513,894	745,850	531,032	22,000
1999	179,169	1,226,947	1,467,955	529,224	717,701	518,851	40,000

WISCONSIN'S LAKE MICHIGAN SALMONID STOCKING SUMMARY

	SPECIES						
YEAR	**BROOK**	**BROWN**	**CHINOOK**	**COHO**	**LAKE[1]**	**STEELHEAD**	**SPLAKE[3]**
2000	44,580	1,231,807	1,487,771	484,662	682,046	520,810	40,000
2001	89,500	1,197,502	1,502,607	512,774	778,470	600,525	28,471
2002	50,388	1,365,896	1,419,303	595,491	620,110	610,617	28,509
2003	23,877	1,080,538	1,614,700	540,145	724,774	758,275	22,086
2004	0	1,021,711	1,502,885	474,465	743,190	430,601	43,859
2005	0	967,114	1,474,456	515,978	713,493	553,861	16,259
2006	0	994,914	1,166,185	437,744	830,647	578,444	40,028
2007	0	1,010,111	1,112,562	643,065	714,652	705,064	44,272
2008	0	966,278	724,545	282,910	1,015,513	536,510	0
2009	0	934,420	995,804	344,471	930,671	636,329	0
2010	40,546	735,472	1,234,994	345,464	738,549	446,247	0
2011	0	704,604	1,127,444	433,196	866,095	436,381	0
2012	0	722,541	1,175,213	542,192	703,349	398,520	0
2013	0	726,096	802,061	383,339	819,360	410,919	0
Proposed							
2014	0	609,000	808,255	400,000	790,000	392,000	0

[1]Federally produced fish.
[2]Brook X Brown Hybrid.
[3]Brook X Lake Hybrid.
+In addition to the above, 17,000 Atlantic Salmon (Landlocked) were stocked in 1988 and 30,000 were stocked in 1989.

2009 LAKE MICHIGAN SALMONID STOCKING SUMMARY

COUNTY	BROOK	BROWN	CHINOOK	COHO	LAKE	STEELHEAD
KENOSHA	0	79,311	119,715	10,508	0	3,894
RACINE	0	88,572	80,950	73,657	71,789	114,275
MILWAUKEE	0	66,347	92,200	10,526	223,414	164,224
OZAUKEE	0	78,736	78,741	17,410	179,772	34,566
SHEBOYGAN	0	67,214	75,674	28,141	209,901	15,464
MANITOWOC	0	108,737	131,542	0	94,443	156,093
KEWAUNEE	0	96,026	116,328	189,099	110,090	75,249
DOOR	0	194,696	200,174	0	41,262	39,980
OCONTO	0	65,448	40,190	0	0	11,599
MARINETTE	0	89,333	60,290	15,130	0	20,985
TOTAL	0	934,420	995,804	344,471	930,671	636,329

2010 LAKE MICHIGAN SALMONID STOCKING SUMMARY

COUNTY	BROOK	BROWN	CHINOOK	COHO	LAKE	STEELHEAD
KENOSHA	0	62,025	146,951	15,327	0	40,541
RACINE	0	63,484	85,744	73,635	46,500	57,165
MILWAUKEE	0	59,409	114,440	16,135	197,750	68,531
OZAUKEE	0	55,975	116,902	42,025	211,192	8,620
SHEBOYGAN	0	52,751	153,745	40,820	205,345	56,237
MANITOWOC	6,840	84,238	146,683	10,007	0	62,430
KEWAUNEE	16,786	91,731	131,019	147,515	18,500	94,263
DOOR	16,920	195,932	195,407	0	59,262	22,097
OCONTO	0	0	74,006	0	0	14,522
MARINETTE	0	69,927	70,097	0	0	21,841
TOTAL	40,546	735,472	1,234,994	345,464	738,549	446,247

2011 LAKE MICHIGAN SALMONID STOCKING SUMMARY

COUNTY	BROOK	BROWN	CHINOOK	COHO	LAKE	STEELHEAD
KENOSHA	0	60,849	137,313	18,786	0	5,764
RACINE	0	87,123	20,154	79,609	98,801	85,504
MILWAUKEE	0	59,198	115,729	19,241	205,409	33,909
OZAUKEE	0	39,275	102,431	43,833	205,872	44,334
SHEBOYGAN	0	39,429	97,160	62,903	205,327	16,600
MANITOWOC	0	100,374	130,512	18,137	68,810	71,895
KEWAUNEE	0	95,603	119,598	168,692	81,876	101,531
DOOR	0	222,753	256,327	21,995	46,814	44,685
OCONTO	0	0*	71,370	0	0	10,493
MARINETTE	0	0*	76,850	0	0	21,666
TOTAL	0	704,604	1,127,444	433,196	912,909	436,381

*Marinette & Oconto County quotas stocked in Green Bay waters of Door County.

2012 LAKE MICHIGAN SALMONID STOCKING SUMMARY

COUNTY	BROOK	BROWN	CHINOOK	COHO	LAKE	STEELHEAD
KENOSHA	0	49,583	157,854	34,600	0	25,092
RACINE	0	54,557	112,616	86,121	27,216	54,029
MILWAUKEE	0	119,153	99,804	42,376	7,176	45,780
OZAUKEE	0	41,488	83,646	64,119	400,069	5,801
SHEBOYGAN	0	61,294	83,918	63,563	203,128	35,525
MANITOWOC	0	105,128	129,200	37,557	0	55,631
KEWAUNEE	0	65,179	132,243	198,364	15,000	104,083
DOOR	0	132,330*	226,842	15,492	50,760	43,518
GREEN BAY	0	93,829	0	0	0	0
OCONTO	0	0**	58,283	0	0	12,801
MARINETTE	0	0**	90,807	0	0	16,260
TOTAL	0	722,541	1,175,213	542,192	703,349	398,520

* 28,257 Seeforellen yearlings stocked through the ice at Stone Quarry/Green Bay side of Door County.

** Brown trout quotas for Oconto and Marinette counties stocked in the open waters of Green Bay.

2013 LAKE MICHIGAN SALMONID STOCKING SUMMARY

COUNTY	BROOK	BROWN	CHINOOK	COHO	LAKE	STEELHEAD
KENOSHA	0	53,271	74,996	14,310	0	4,719
RACINE	0	51,955	75,046	83,608	24,450	86,627
MILWAUKEE	0	70,713	74,655	14,348	0	31,172
OZAUKEE	0	43,474	63,488	41,011	309,900	36,437
SHEBOYGAN	0	66,783	63,593	30,892	309,358	17,743
MANITOWOC	0	91,581	91,964	9,817	0	57,838
KEWAUNEE	0	92,634	91,855	180,023	124,505	95,461
DOOR	0	162,800*	185,297	9,330	51,147	52,818
GREEN BAY	0	90,324**	0	0	0	0
OCONTO	0	0	61,164	0	0	12,427
MARINETTE	0	2,561	20,003	0	0	15,677
TOTAL	0	726,096	802,061	383,339	819,360	410,919

* 30,076 Seeforellen yearlings stocked through the ice at Stone Quarry/Green Bay side of Door County.
**Stocked offshore in the open waters of Green Bay off of Marinette.

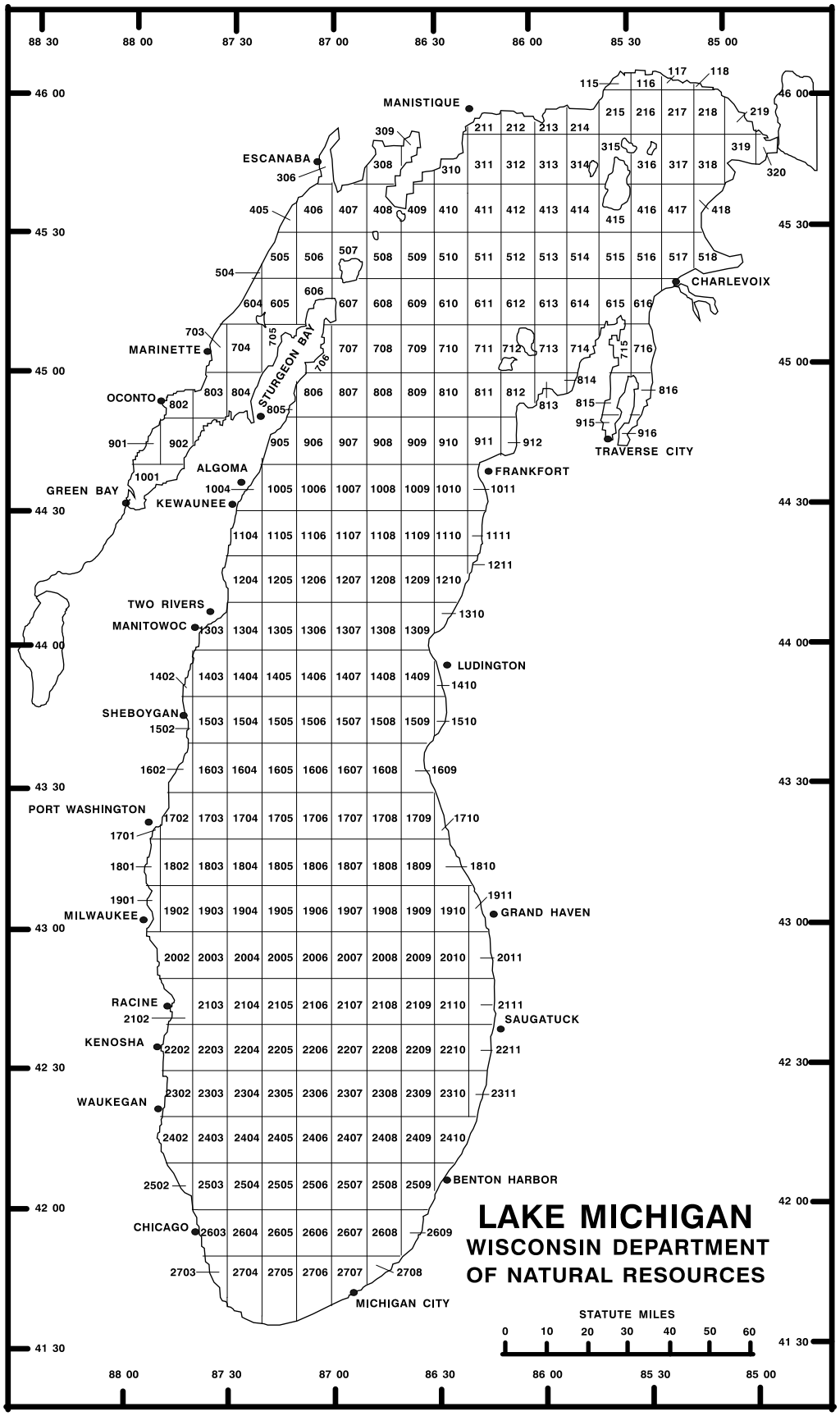

Figure 1. Lake Michigan statistical grids

2009 LAKE MICHIGAN SALMONID STOCKING SUMMARY

LOCATION	GRID	NUMBER	AGE	FIN CLIP	
BROWN TROUT					
Ephraim	605	6,164	Y	None	(D)
Ellison Bay	606	13,542	F	None	(D)
Gills Rock	606	6,164	Y	None	(D)
Washington Island	607	13,792	F	None	(D)
Washington Island	607	4,403	Y	None	(D)
Washington Island	607	4,139	Y	None	(S)
Rowleys Bay	607	8,617	F	None	(D)
Rowleys Bay	607	5,760	Y	None	(D)
Menominee River	703	6,155	F	None	(D)
Menominee River	703	32,869	Y	ALP	(S)
Egg Harbor	705	8,419	Y	None	(S)
Baileys Harbor	706	20,925	F	None	(D)
Baileys Harbor	706	8,640	Y	None	(D)
Baileys Harbor	706	10,526	Y	None	(S)
Oconto River	802	39,385	F	None	(D)
Oconto River	802	10,063	Y	None	(D)
Oconto River	802	10,336	Y	None	(S)
Oconto River	802	5,664	Y	ALP	(S)
Peshtigo River	803	20,927	F	None	(D)
Peshtigo River	803	19,337	Y	None	(D)
Peshtigo River	803	10,045	Y	ALP	(S)
Stone Quarry	905	11,748	F	None	(D)
Stone Quarry	905	11,019	Y	None	(S)
Sturgeon Bay CGS	905	21,457	F	None	(D)
Sturgeon Bay CGS	905	20,764	Y	None	(D)
Sturgeon Bay CGS	905	18,617	Y	None	(S)
Ahnapee River	1004	19,569	F	None	(D)
Ahnapee River	1004	14,994	Y	None	(D)
Ahnapee River	1004	10,000	Y	None	(S)
Kewaunee River	1104	14,904	F	None	(D)
Kewaunee River	1104	36,559	Y	ALP	(S)
East Twin River	1303	15,000	Y	None	(D)
Manitowoc River	1303	23,311	F	None	(D)
Manitowoc River	1303	15,477	Y	None	(D)
Manitowoc River	1303	15,972	Y	None	(S)
Two Rivers Harbor	1303	23,005	F	None	(D)
West Twin River	1303	15,972	Y	None	(S)
Sheboygan Harbor	1502	29,675	F	None	(D)
Sheboygan Harbor	1502	15,194	Y	None	(D)
Sheboygan Harbor	1502	22,345	Y	None	(S)
Port Washington Harbor	1701	32,229	F	None	(D)
Port Washington Harbor	1701	15,194	Y	None	(D)
Port Washington Harbor	1701	23,313	Y	None	(S)
Milwaukee Harbor	1901	20,668	F	None	(D)
Milwaukee Harbor	1901	11,201	Y	None	(D)
Milwaukee Harbor	1901	27,011	Y	None	(S)
Bender Park Ramp	2002	8,000	F	None	(D)
South Shore Ramp	2002	8,000	F	None	(D)
Root River	2102	34,901	F	None	(D)
Root River	2102	18,668	Y	None	(D)
Root River	2102	27,003	Y	ALP	(S)

2009 LAKE MICHIGAN SALMONID STOCKING SUMMARY

LOCATION	GRID	NUMBER	AGE	FIN CLIP	
BROWN TROUT					
Kenosha Harbor	2202	35,176	F	None	(D)
Kenosha Harbor	2202	18,668	Y	None	(D)
Kenosha Harbor	2202	25,467	Y	None	(S)
	TOTAL	934,420			
CHINOOK SALMON					
Ellison Bay	606	31,231	F	None	(M)
Little River	703	20,095	F	None	(M)
Menominee River	703	40,195	F	None	(M)
Oconto River	802	40,190	F	None	(M)
Strawberry Creek	905	103,176	F	None	(M)
Strawberry Creek	905	34,225	F	RP	(M)
Strawberry Creek	905	31,542	F	RV	(M)
Ahnapee River	1004	39,719	F	None	(M)
Kewaunee River	1104	76,609	F	None	(M)
East Twin River	1303	34,995	F	None	(M)
Manitowoc River	1303	74,397	F	None	(M)
West Twin River	1303	22,150	F	None	(M)
Sheboygan River	1502	75,674	F	None	(M)
Port Washington Harbor	1701	78,741	F	None	(M)
Milwaukee Harbor	1901	92,200	F	None	(M)
Root River	2102	80,950	F	None	(M)
Pike River	2202	119,715	F	None	(M)
	TOTAL	995,804			
COHO SALMON					
Little River	703	7,564	Y	None	(M)
Peshtigo River	803	7,566	Y	None	(M)
Kewaunee River	1104	189,099	Y	None	(M)
Sheboygan River	1502	28,141	Y	None	(M)
Port Washington Harbor	1701	17,410	Y	None	(M)
Milwaukee Harbor	1901	10,526	Y	None	(M)
Root River	2102	63,194	Y	None	(M)
Root River	2102	10,463	Y	A-CWT	(M)
Pike River	2202	10,508	Y	None	(M)
	TOTAL	344,471			

2009 LAKE MICHIGAN SALMONID STOCKING SUMMARY

LOCATION	GRID	NUMBER	AGE	FIN CLIP	
LAKE TROUT					
Sturgeon Bay CGS	905	41,262	Y	RP	
Kewaunee Harbor	1104	99,774	F	RP	
Kewaunee Harbor	1104	10,316	Y	RP	
Manitowoc Harbor	1303	94,443	F	RP	
Sheboygan Reef	1705	209,901	Y	RP	
Northeast Reef	1803	179,772	Y	RP	
East Reef	1904	118,184	Y	RP	
Milwaukee Reef	1906	105,230	Y	RP	
Bender Park	2002	45,999	F	RP	
Bender Park	2002	25,790	Y	RP	
		TOTAL	930,671		
RAINBOW (STEELHEAD) TROUT					
Menominee River	703	3,930	Y	None	(C)
Menominee River	703	4,004	Y	None	(G)
Baileys Harbor	706	10,193	Y	None	(A)
Heins Creek	706	1,850	Y	None	(C)
Heins Creek	706	2,103	Y	None	(G)
Oconto River	802	4,999	Y	None	(C)
Oconto River	802	6,600	Y	None	(G)
Peshtigo River	803	6,561	Y	None	(C)
Peshtigo River	803	6,490	Y	None	(G)
Whitefish Bay Creek	805	3,779	Y	None	(C)
Whitefish Bay Creek	805	4,012	Y	None	(G)
Hibbard Creek	806	1,862	Y	None	(C)
Hibbard Creek	806	2,033	Y	None	(G)
Stony Creek	905	2,012	Y	None	(C)
Stony Creek	905	2,067	Y	None	(G)
Sturgeon Bay CGS	905	10,069	Y	None	(A)
Ahnapee River	1004	10,085	Y	None	(A)
Ahnapee River	1004	4,185	Y	None	(C)
Ahnapee River	1004	4,459	Y	None	(G)
Kewaunee River	1104	10,117	Y	None	(A)
Kewaunee River	1104	31,308	Y	LMLV	(C)
Kewaunee River	1104	15,095	Y	BV	(G)
Branch River	1303	101,457	F	None	(C)
Branch River	1303	2,171	Y	None	(C)
Branch River	1303	2,236	Y	None	(G)
East Twin River	1303	4,270	Y	None	(C)
East Twin River	1303	4,560	Y	None	(G)
Manitowoc River	1303	10,000	Y	None	(A)
Manitowoc River	1303	2,301	Y	None	(C)
Manitowoc River	1303	2,301	Y	None	(G)
Silver Creek	1303	1,900	Y	None	(C)
Silver Creek	1303	2,096	Y	None	(G)
Two Rivers Harbor	1303	10,000	Y	None	(A)
West Twin River	1303	4,244	Y	None	(C)
West Twin River	1303	4,488	Y	None	(G)
Fischer Creek	1402	2,015	Y	None	(C)
Fischer Creek	1402	2,054	Y	None	(G)

2009 LAKE MICHIGAN SALMONID STOCKING SUMMARY

LOCATION	GRID	NUMBER	AGE	FIN CLIP	
RAINBOW (STEELHEAD) TROUT					
Pigeon River	1502	1,848	Y	None	(C)
Pigeon River	1502	2,024	Y	None	(G)
Sheboygan River	1502	5,604	Y	None	(C)
Sheboygan River	1502	5,988	Y	None	(G)
Port Washington Harbor	1701	30,692	Y	None	(A)
Sauk Creek	1701	1,859	Y	None	(C)
Sauk Creek	1701	2,015	Y	None	(G)
Milwaukee Harbor	1901	130,104	F	None	(G)
Milwaukee River	1901	13,390	Y	None	(C)
Milwaukee River	1901	14,450	Y	None	(G)
Oak Creek	2002	3,750	Y	None	(C)
Oak Creek	2002	2,530	Y	None	(G)
Racine Harbor	2102	30,000	Y	None	(A)
Root River	2102	34,571	Y	LMLV	(C)
Root River	2102	49,704	Y	BV	(G)
Pike River	2202	1,892	Y	None	(C)
Pike River	2202	2,002	Y	None	(G)
	TOTAL	636,329			

2010 LAKE MICHIGAN SALMONID STOCKING SUMMARY

LOCATION	GRID	NUMBER	AGE	FIN CLIP	
BROOK TROUT					
Baileys Harbor	706	8,820	Y	None	(D)
Sturgeon Bay CGS	905	8,100	Y	None	(D)
Algoma Harbor	1004	8,990	Y	None	(D)
Kewaunee Harbor	1104	7,796	Y	None	(D)
Two Rivers Harbor	1303	6,840	Y	None	(D)
	TOTAL	40,546			
BROWN TROUT					
Gills Rock	606	2,799	F	None	(D)
Northport Ferry Dock	607	7,911	Y	None	(S)
Rowleys Bay	607	3,707	F	None	(D)
Rowleys Bay	607	7,000	Y	None	(D)
Menominee River-Offshore	703	27,473	F	None	(D)
Menominee River-Offshore	703	42,454	Y	None	(D)
Baileys Harbor	706	8,651	F	None	(D)
Baileys Harbor	706	9,360	Y	None	(S)
Baileys Harbor	706	13,290	Y	None	(S)
Stone Quarry-Offshore	804	12,755	F	None	(D)
Stone Quarry-Offshore	804	15,040	Y	None	(D)
Stone Quarry	804	66,541	Y	None	(S)
Sturgeon Bay CGS	905	8,869	F	None	(D)
Sturgeon Bay CGS	905	13,073	Y	None	(D)
Sturgeon Bay CGS	905	26,936	Y	None	(S)
Algoma Harbor	1004	10,277	F	None	(D)
Algoma Harbor	1004	21,000	Y	None	(D)
Algoma Harbor	1004	14,973	Y	None	(S)
Kewaunee Harbor	1104	10,921	F	None	(D)
Kewaunee Harbor	1104	720	Y	None	(D)
Kewaunee River	1104	33,840	Y	ARP	(S)
Manitowoc River	1303	10,108	F	None	(D)
Manitowoc River	1303	14,204	Y	None	(D)
Manitowoc River	1303	16,094	Y	None	(S)
Two Rivers Harbor	1303	10,921	F	None	(D)
Two Rivers Harbor	1303	18,197	Y	None	(D)
Two Rivers Harbor	1303	14,714	Y	None	(S)
Sheboygan Harbor	1502	10,500	F	None	(D)
Sheboygan Harbor	1502	11,050	Y	None	(D)
Sheboygan Harbor	1502	24,674	Y	None	(S)
Sheboygan Harbor	1502	6,527	Y	ARP	(S)
Port Washington Harbor	1701	11,200	F	None	(D)
Port Washington Harbor	1701	17,255	Y	None	(D)
Port Washington Harbor	1701	27,520	Y	None	(S)
Milwaukee Harbor	1901	5,098	F	None	(D)
Milwaukee Harbor	1901	16,996	Y	None	(D)
Milwaukee Harbor	1901	9,815	Y	None	(S)
Riverfront Ramp	1901	17,360	Y	None	(S)
South Shore Ramp	2002	10,140	F	None	(D)
Root River	2102	18,487	F	None	(D)
Root River	2102	16,539	Y	None	(D)
Root River	2102	28,458	Y	ARP	(S)

2010 LAKE MICHIGAN SALMONID STOCKING SUMMARY

LOCATION	GRID	NUMBER	AGE	FIN CLIP	
BROWN TROUT					
Kenosha Harbor	2202	15,215	F	None	(D)
Kenosha Harbor	2202	18,761	Y	None	(D)
Kenosha Harbor	2202	28,049	Y	None	(S)
	TOTAL	735,472			
CHINOOK SALMON					
Ellison Bay	606	15,048	F	OTC	(M)
Ellison Bay	606	5,032	F	A-CWT	(M)
Ellison Bay	606	5,282	F	A-CWTOTC	(M)
Menominee River	703	70,097	F	OTC	(M)
Oconto River	802	74,006	F	OTC	(M)
Strawberry Creek	905	109,973	F	OTC	(M)
Strawberry Creek	905	30,072	F	A-CWT	(M)
Strawberry Creek	905	30,000	F	A-CWTOTC	(M)
Ahnapee River	1004	25,174	F	A-CWT	(M)
Ahnapee River	1004	25,020	F	A-CWTOTC	(M)
Kewaunee River	1104	80,825	F	OTC	(M)
East Twin River	1303	12,333	F	A-CWT	(M)
East Twin River	1303	12,735	F	A-CWTOTC	(M)
Manitowoc River	1303	56,828	F	OTC	(M)
West Twin River	1303	24,787	F	OTC	(M)
West Twin River	1303	20,000	F	A-CWT	(M)
West Twin River	1303	20,000	F	A-CWTOTC	(M)
Sheboygan River	1502	153,745	F	OTC	(M)
Sauk Creek	1701	116,902	F	OTC	(M)
Milwaukee Harbor	1901	14,022	F	OTC	(M)
Milwaukee Harbor	1901	50,328	F	A-CWT	(M)
Milwaukee Harbor	1901	50,090	F	A-CWTOTC	(M)
Racine Harbor	2102	41,588	F	A-CWT	(M)
Racine Harbor	2102	44,156	F	A-CWTOTC	(M)
Kenosha Harbor	2202	106,851	F	OTC	(M)
Pike River	2202	40,100	F	OTC	(M)
	TOTAL	1,234,994			
COHO SALMON					
Ahnapee River	1004	5,000	Y	None	(M)
Kewaunee River	1104	11,665	F	None	(M)
Kewaunee River	1104	130,850	Y	None	(M)
Manitowoc River	1303	10,007	Y	None	(M)
Sheboygan Harbor	1502	25,118	Y	None	(M)
Sheboygan River	1502	15,702	Y	None	(M)
Port Washington Harbor	1701	26,886	Y	None	(M)
Sauk Creek	1701	15,139	Y	None	(M)
Milwaukee Harbor	1901	16,135	Y	None	(M)
Root River	2102	62,705	Y	None	(M)
Root River	2102	10,930	Y	A-CWT	(M)
Pike River	2202	15,327	Y	None	(M)
	TOTAL	345,464			

2010 LAKE MICHIGAN SALMONID STOCKING SUMMARY

LOCATION	GRID	NUMBER	AGE	FIN CLIP	
LAKE TROUT					
Sturgeon Bay CGS	905	59,262	Y	LPRV	
Kewaunee Harbor	1104	18,500	Y	LPRV	
Sheboygan Reef	1706	205,345	Y	LPRV	
Northeast Reef	1803	211,192	Y	LPRV	
Milwaukee Reef	1906	197,750	Y	LPRV	
Wind Point	2102	46,500	Y	LPRV	
	TOTAL	738,549			
RAINBOW (STEELHEAD) TROUT					
Menominee River	703	4,361	Y	None	(E)
Menominee River	703	3,750	Y	None	(C)
Menominee River	703	3,460	Y	None	(G)
Heins Creek	706	2,080	Y	None	(C)
Heins Creek	706	1,012	Y	None	(G)
Oconto River	802	7,700	Y	None	(C)
Oconto River	802	6,822	Y	None	(G)
Peshtigo River	803	3,750	Y	None	(C)
Peshtigo River	803	6,520	Y	None	(G)
Whitefish Bay Creek	805	4,056	Y	None	(C)
Whitefish Bay Creek	805	1,034	Y	None	(G)
Hibbard Creek	806	2,080	Y	None	(C)
Hibbard Creek	806	1,034	Y	None	(G)
Stony Creek	905	1,022	Y	None	(C)
Stony Creek	905	1,121	Y	None	(G)
Sturgeon Bay CGS	905	8,658	Y	None	(E)
Ahnapee River	1004	8,550	Y	None	(E)
Ahnapee River	1004	4,620	Y	None	(C)
Ahnapee River	1004	2,565	Y	None	(G)
Kewaunee Harbor	1104	8,550	Y	None	(E)
Kewaunee River	1104	34,828	Y	LM	(C)
Kewaunee River	1104	35,150	Y	ALV	(G)
Branch River	1303	2,338	Y	None	(C)
East Twin River	1303	4,600	Y	None	(C)
East Twin River	1303	2,440	Y	None	(G)
Manitowoc Harbor	1303	9,114	Y	None	(E)
Manitowoc River	1303	13,818	Y	LP	(E)
Manitowoc River	1303	2,289	Y	None	(C)
Manitowoc River	1303	2,496	Y	None	(G)
Silver Creek	1303	2,080	Y	None	(C)
Silver Creek	1303	1,012	Y	None	(G)
Two Rivers Harbor	1303	12,178	Y	LP	(E)
West Twin River	1303	4,600	Y	None	(C)
West Twin River	1303	2,438	Y	None	(G)
Fischer Creek	1402	2,015	Y	None	(C)
Fischer Creek	1402	1,012	Y	None	(G)
Pigeon River	1502	2,028	Y	None	(C)
Pigeon River	1502	1,035	Y	None	(G)
Sheboygan Harbor	1502	37,346	Y	LP	(E)
Sheboygan River	1502	11,165	Y	None	(C)
Sheboygan River	1502	4,663	Y	None	(G)

2010 LAKE MICHIGAN SALMONID STOCKING SUMMARY

LOCATION	GRID	NUMBER	AGE	FIN CLIP	
RAINBOW (STEELHEAD) TROUT					
Sauk Creek	1701	7,600	Y	None	(C)
Sauk Creek	1701	1,020	Y	None	(G)
Milwaukee Harbor	1901	37,177	Y	LP	(E)
Milwaukee Harbor	1901	14,607	Y	None	(C)
Milwaukee Harbor	1901	14,137	Y	None	(G)
Oak Creek	2002	2,610	Y	None	(C)
Root River	2102	27,913	Y	LM	(C)
Root River	2102	29,252	Y	ALV	(G)
Kenosha Harbor	2202	37,117	Y	LP	(E)
Pike River	2202	2,151	Y	None	(C)
Pike River	2202	1,273	Y	None	(G)
	TOTAL	446,247			

2011 LAKE MICHIGAN SALMONID STOCKING SUMMARY

LOCATION	GRID	NUMBER	AGE	FIN CLIP	
BROWN TROUT					
Gills Rock	606	2,499	Y	None	(D)
Rowleys Bay	607	7,000	Y	None	(D)
Washington Island	607	8,841	F	None	(D)
Washington Island	607	7,616	Y	None	(D)
Washington Island	607	5,778	Y	None	(S)
Baileys Harbor	706	8,819	Y	None	(D)
Baileys Harbor	706	8,885	Y	None	(S)
Stone Quarry Offshore	804	45,099	Y	None	(S)
Stone Quarry	804	30,427	Y	ARM	(S)
Stone Quarry Offshore	804	40,783	Y	None	(D)
Sturgeon Bay CGS	905	18,540	F	None	(D)
Sturgeon Bay CGS	905	14,435	Y	None	(D)
Sturgeon Bay CGS	905	24,031	Y	None	(S)
Ahnapee River	1004	12,183	F	None	(D)
Ahnapee River	1004	28,844	Y	None	(D)
Ahnapee River	1004	10,000	Y	None	(S)
Kewaunee River	1104	10,607	F	None	(D)
Kewaunee River	1104	33,969	Y	ARM	(S)
East Twin River	1303	18,196	Y	None	(D)
Manitowoc River	1303	19,098	F	None	(D)
Manitowoc River	1303	19,051	Y	None	(D)
Manitowoc River	1303	16,027	Y	None	(S)
Two Rivers Harbor	1303	12,179	F	None	(D)
West Twin River	1303	15,823	Y	None	(S)
Sheboygan Harbor	1502	17,310	Y	None	(D)
Sheboygan Harbor	1502	22,119	Y	None	(S)
Port Washington Harbor	1701	17,309	Y	None	(D)
Port Washington Harbor	1701	21,966	Y	None	(S)
Milwaukee Harbor	1901	10,600	F	None	(D)
Milwaukee Harbor	1901	21,627	Y	None	(D)
Milwaukee Harbor	1901	26,971	Y	None	(S)
Racine Harbor	2102	7,668	F	None	(D)
Root River	2102	15,602	F	None	(D)
Root River	2102	35,127	Y	None	(D)
Root River	2102	28,726	Y	ARM	(S)
Kenosha Harbor	2202	12,280	F	None	(D)
Kenosha Harbor	2202	21,185	Y	None	(D)
Kenosha Harbor	2202	27,384	Y	None	(S)
	TOTAL	704,604			

2011 LAKE MICHIGAN SALMONID STOCKING SUMMARY

LOCATION	GRID	NUMBER	AGE	FIN CLIP	
CHINOOK SALMON					
Ellison Bay	606	69,546	F	A-CWT	(M)
Menominee River	703	76,850	F	A-CWT	(M)
Oconto River	802	71,370	F	A-CWT	(M)
Strawberry Creek	905	186,781	F	A-CWT	(M)
Ahnapee River	1004	41,488	F	A-CWT	(M)
Kewaunee River	1104	78,110	F	A-CWT	(M)
East Twin River	1303	29,595	F	A-CWT	(M)
Manitowoc River	1303	70,587	F	A-CWT	(M)
West Twin River	1303	30,330	F	A-CWT	(M)
Sheboygan River	1502	97,160	F	A-CWT	(M)
Port Washington Harbor	1701	50,760	F	A-CWT	(M)
Sauk Creek	1701	51,671	F	A-CWT	(M)
Milwaukee Harbor	1901	115,729	F	A-CWT	(M)
Root River	2102	20,154	F	A-CWT	(M)
Pike River	2202	137,313	F	A-CWT	(M)
	TOTAL	1,127,444			
COHO SALMON					
Gills Rock	606	21,995	Y	None	(M)
Ahnapee River	1004	14,126	Y	None	(M)
Kewaunee River	1104	154,566	Y	None	(M)
Manitowoc River	1303	18,137	Y	None	(M)
Sheboygan River	1502	62,903	Y	None	(M)
Port Washington Harbor	1701	15,712	Y	None	(M)
Sauk Creek	1701	28,121	Y	None	(M)
Milwaukee Harbor	1901	19,241	Y	None	(M)
Root River	2102	10,675	Y	A-CWT	(M)
Root River	2102	68,934	Y	None	(M)
Kenosha Harbor	2202	3,128	Y	None	(M)
Pike River	2202	15,658	Y	None	(M)
	TOTAL	433,196			
LAKE TROUT					
Sturgeon Bay CGS	905	46,814	Y	A-CWT	
Kewaunee Harbor	1104	66,866	F	A-CWT	
Kewaunee Harbor	1104	15,010	Y	A-CWT	
Manitowoc Harbor	1303	68,810	F	A-CWT	
Sheboygan Reef	1706	205,327	Y	A-CWT	
Northeast Reef	1803	205,872	Y	A-CWT	
Milwaukee Reef	1906	205,409	Y	A-CWT	
Wind Point	2102	70,754	F	A-CWT	
Wind Point	2102	28,047	Y	A-CWT	
	TOTAL	912,909			

2011 LAKE MICHIGAN SALMONID STOCKING SUMMARY

LOCATION	GRID	NUMBER	AGE	FIN CLIP	
RAINBOW (STEELHEAD) TROUT					
Menominee River	703	6,510	Y	None	(C)
Menominee River	703	4,000	Y	None	(G)
Baileys Harbor	706	10,284	Y	None	(A)
Heins Creek	706	2,384	Y	None	(C)
Heins Creek	706	2,499	Y	None	(G)
Oconto River	802	6,493	Y	None	(C)
Oconto River	802	4,000	Y	None	(G)
Peshtigo River	803	7,156	Y	None	(C)
Peshtigo River	803	4,000	Y	None	(G)
Whitefish Bay Creek	805	4,518	Y	None	(C)
Whitefish Bay Creek	805	5,000	Y	None	(G)
Hibbard Creek	806	2,400	Y	None	(C)
Hibbard Creek	806	2,500	Y	None	(G)
Stony Creek	905	2,421	Y	None	(C)
Stony Creek	905	2,500	Y	None	(G)
Sturgeon Bay CGS	905	10,179	Y	None	(A)
Ahnapee River	1004	9,996	Y	None	(A)
Ahnapee River	1004	4,161	Y	None	(C)
Ahnapee River	1004	3,913	Y	None	(G)
Kewaunee River	1104	10,486	Y	None	(A)
Kewaunee River	1104	34,976	Y	ALM	(C)
Kewaunee River	1104	37,999	Y	ARV	(G)
Branch River	1303	4,203	Y	None	(C)
Branch River	1303	7,394	Y	None	(G)
East Twin River	1303	5,159	Y	None	(C)
East Twin River	1303	3,930	Y	None	(G)
Manitowoc Harbor	1303	6,908	F	None	(A)
Manitowoc River	1303	10,362	Y	None	(A)
Manitowoc River	1303	2,487	Y	None	(C)
Manitowoc River	1303	1,975	Y	None	(G)
Silver Creek	1303	2,310	Y	None	(C)
Silver Creek	1303	2,520	Y	None	(G)
Two Rivers Harbor	1303	10,734	Y	None	(A)
West Twin River	1303	5,144	Y	None	(C)
West Twin River	1303	3,950	Y	None	(G)
Fischer Creek	1402	2,322	Y	None	(C)
Fischer Creek	1402	2,497	Y	None	(G)
Pigeon River	1502	3,046	Y	None	(C)
Pigeon River	1502	2,460	Y	None	(G)
Sheboygan River	1502	6,114	Y	None	(C)
Sheboygan River	1502	4,980	Y	None	(G)
Port Washington Harbor	1701	38,554	Y	None	(A)
Sauk Creek	1701	3,330	Y	None	(C)
Sauk Creek	1701	2,450	Y	None	(G)
Milwaukee Harbor	1901	1,780	F	None	(A)
Milwaukee Harbor	1901	12,160	Y	None	(C)
Milwaukee Harbor	1901	13,238	Y	None	(G)
Oak Creek	2002	3,883	Y	None	(C)
Oak Creek	2002	2,848	Y	None	(G)
Racine Harbor	2102	30,385	Y	None	(A)
Root River	2102	28,104	Y	ALM	(C)
Root River	2102	27,015	Y	ARV	(G)

2011 LAKE MICHIGAN SALMONID STOCKING SUMMARY

LOCATION	GRID	NUMBER	AGE	FIN CLIP	
RAINBOW (STEELHEAD) TROUT					
Pike River	2202	3,314	Y	None	(C)
Pike River	2202	2,450	Y	None	(G)
	TOTAL	436,381			

2012 LAKE MICHIGAN SALMONID STOCKING SUMMARY

LOCATION	GRID	NUMBER	AGE	FIN CLIP	
BROWN TROUT					
Detroit Harbor	607	8,325	F	None	(D)
Detroit Harbor	607	9,511	Y	None	(S)
Northport Ferry Dock	607	5,361	Y	None	(D)
Rowleys Bay	607	7,438	Y	None	(D)
Green Bay Offshore	703	46,005	Y	None	(D)
Green Bay Offshore	703	27,540	Y	None	(S)
Baileys Harbor	706	11,085	Y	None	(D)
Baileys Harbor	706	11,265	Y	None	(S)
Stone Quarry	804	20,284	Y	None	(S)
Stone Quarry	804	28,257	Y	ARV	(S)
Sturgeon Bay CGS	905	20,172	F	None	(D)
Sturgeon Bay CGS	905	7,897	Y	None	(D)
Sturgeon Bay CGS	905	23,019	Y	None	(S)
Ahnapee River	1004	13,173	Y	None	(D)
Ahnapee River	1004	10,047	Y	None	(S)
Algoma Harbor	1004	9,066	Y	None	(D)
Kewaunee River	1104	32,893	Y	ARV	(S)
East Twin River	1303	8,338	Y	None	(D)
Manitowoc River	1303	33,735	F	None	(D)
Manitowoc River	1303	19,960	Y	None	(D)
Manitowoc River	1303	16,028	Y	None	(S)
Two Rivers Harbor	1303	10,985	Y	None	(D)
Two Rivers Harbor	1303	9,684	Y	None	(S)
West Twin River	1303	6,398	Y	None	(S)
Sheboygan Harbor	1502	20,904	F	None	(D)
Sheboygan Harbor	1502	18,331	Y	None	(D)
Sheboygan River	1502	22,059	Y	None	(S)
Port Washington Harbor	1701	19,466	Y	None	(D)
Port Washington Harbor	1701	22,022	Y	None	(S)
Milwaukee Harbor	1901	69,500	F	None	(D)
Milwaukee Harbor	1901	22,633	Y	None	(D)
Milwaukee Harbor	1901	18,072	Y	None	(S)
Riverfront Ramp	1901	8,948	Y	None	(S)
Root River	2102	24,898	Y	None	(D)
Root River	2102	29,659	Y	ARV	(S)
Kenosha Harbor	2202	22,551	Y	None	(D)
Kenosha Harbor	2202	27,032	Y	None	(S)
	TOTAL	722,541			

2012 LAKE MICHIGAN SALMONID STOCKING SUMMARY

LOCATION	GRID	NUMBER	AGE	FIN CLIP	
CHINOOK SALMON					
Ellison Bay	606	52,031	F	A-CWT	(M)
Menominee River	703	59,917	F	A-CWT	(M)
Oconto River	802	58,283	F	A-CWT	(M)
Peshtigo River	803	30,890	F	A-CWT	(M)
Strawberry Creek	905	174,811	F	A-CWT	(M)
Ahnapee River	1104	59,763	F	A-CWT	(M)
Kewaunee River	1104	72,480	F	A-CWT	(M)
Manitowoc River	1303	70,392	F	A-CWT	(M)
Two Rivers Harbor	1303	58,808	F	A-CWT	(M)
Sheboygan River	1502	83,918	F	A-CWT	(M)
Port Washington Harbor	1701	41,823	F	A-CWT	(M)
Sauk Creek	1701	41,823	F	A-CWT	(M)
McKinley Marina – Net pens	1901	99,804	F	A-CWT	(M)
Root River	2102	112,616	F	A-CWT	(M)
Pike River	2202	157,854	F	A-CWT	(M)
	TOTAL	1,175,213			
COHO SALMON					
Northport Ferry Dock	607	15,492	Y	None	(M)
Ahnapee River	1004	48,959	Y	None	(M)
Kewaunee River	1104	149,405	Y	None	(M)
Manitowoc River	1303	37,557	Y	None	(M)
Sheboygan River	1502	63,563	Y	None	(M)
Port Washington Harbor	1701	64,119	Y	None	(M)
Milwaukee Harbor	1901	28,622	Y	None	(M)
Riverfront Ramp	1901	13,754	Y	None	(M)
Root River	2102	75,153	Y	None	(M)
Root River	2102	10,968	Y	None	(M)
Kenosha Harbor	2202	34,600	Y	None	(M)
	TOTAL	542,192			
LAKE TROUT					
Sturgeon Bay CGS	905	50,760	Y	A-CWT	
Kewaunee Harbor	1104	15,000	Y	A-CWT	
Sheboygan Reef	1706	203,128	Y	A-CWT	
Northeast Reef	1803	400,069	Y	A-CWT	
Milwaukee CGS	1901	7,176	Y	A-CWT	
Wind Point	2102	27,216	Y	A-CWT	
	TOTAL	703,349			

2012 LAKE MICHIGAN SALMONID STOCKING SUMMARY

LOCATION	GRID	NUMBER	AGE	FIN CLIP	
RAINBOW (STEELHEAD) TROUT					
Menominee River	703	4,239	Y	None	(C)
Menominee River	703	4,009	Y	None	(G)
Baileys Harbor	706	9,996	Y	None	(A)
Heins Creek	706	2,207	Y	None	(C)
Heins Creek	706	2,387	Y	None	(G)
Oconto River	802	6,396	Y	None	(C)
Oconto River	802	6,405	Y	None	(G)
Peshtigo River	803	4,239	Y	None	(C)
Peshtigo River	803	3,773	Y	None	(G)
Whitefish Bay Creek	805	4,414	Y	None	(C)
Whitefish Bay Creek	805	4,851	Y	None	(G)
Hibbard Creek	806	2,207	Y	None	(C)
Hibbard Creek	806	2,387	Y	None	(G)
Stony Creek	905	2,372	Y	None	(C)
Stony Creek	905	2,648	Y	None	(G)
Sturgeon Bay CGS	905	10,049	Y	None	(A)
Ahnapee River	1004	10,003	Y	None	(A)
Ahnapee River	1004	4,268	Y	None	(C)
Ahnapee River	1004	3,958	Y	None	(G)
Kewaunee Harbor	1104	10,009	Y	None	(A)
Kewaunee River	1104	38,430	Y	LMLV	(C)
Kewaunee River	1104	37,415	Y	BV	(G)
Branch River	1303	1,720	Y	None	(C)
Branch River	1303	2,716	Y	None	(G)
East Twin River	1303	4,239	Y	None	(C)
East Twin River	1303	4,009	Y	None	(G)
Manitowoc Harbor	1303	10,042	Y	None	(A)
Manitowoc River	1303	1,682	Y	None	(C)
Manitowoc River	1303	3,040	Y	None	(G)
Silver Creek	1303	2,207	Y	None	(C)
Silver Creek	1303	2,651	Y	None	(G)
West Twin River	1303	10,017	Y	None	(A)
West Twin River	1303	4,239	Y	None	(C)
West Twin River	1303	4,009	Y	None	(G)
Fischer Creek	1402	2,409	Y	None	(C)
Fischer Creek	1402	2,651	Y	None	(G)
Pigeon River	1502	2,443	Y	None	(C)
Pigeon River	1502	2,695	Y	None	(G)
Sheboygan Harbor	1502	19,947	Y	None	(A)
Sheboygan River	1502	5,285	Y	None	(C)
Sheboygan River	1502	5,155	Y	None	(G)
Sauk Creek	1701	2,739	Y	None	(C)
Sauk Creek	1701	3,062	Y	None	(G)
Milwaukee Harbor	1901	12,328	Y	None	(A)
Milwaukee Harbor	1901	13,566	Y	None	(C)
Milwaukee Harbor	1901	14,726	Y	None	(G)
Oak Creek	2002	2,465	Y	None	(C)
Oak Creek	2002	2,695	Y	None	(G)

2012 LAKE MICHIGAN SALMONID STOCKING SUMMARY

LOCATION	GRID	NUMBER	AGE	FIN CLIP	
RAINBOW (STEELHEAD) TROUT					
Root River	2102	26,998	Y	LMLV	(C)
Root River	2102	27,031	Y	BV	(G)
Kenosha Harbor	2202	20,000	Y	None	(A)
Pike River	2202	2,695	Y	None	(C)
Pike River	2202	2,397	Y	None	(G)
	TOTAL	398,520			

2013 LAKE MICHIGAN SALMONID STOCKING SUMMARY

LOCATION	GRID	NUMBER	AGE	FIN CLIP	
BROWN TROUT					
Detroit Harbor	607	5,015	Y	None	(D)
Northport Ferry Dock	607	16,460	Y	None	(S)
Rowleys Bay	607	7,022	Y	None	(D)
Menominee River	703	2,561	Y	None	(D)
Green Bay Offshore	703	52,685	Y	None	(D)
Baileys Harbor	706	482	Y	None	(D)
Baileys Harbor	706	32,041	Y	None	(S)
Green Bay Offshore	804	37,639	Y	None	(S)
Stone Quarry	804	30,076	Y	ALM	(S)
Sturgeon Bay CGS	905	32,728	F	None	(D)
Sturgeon Bay CGS	905	2,322	Y	None	(D)
Sturgeon Bay CGS	905	36,654	Y	None	(S)
Ahnapee River	1004	22,253	F	None	(D)
Ahnapee River	1004	8,845	Y	None	(D)
Ahnapee River	1004	7,000	F	None	(S)
Ahnapee River	1004	16,506	Y	None	(S)
Algoma Harbor	1004	7,032	Y	None	(D)
Kewaunee River	1104	30,998	Y	ALM	(S)
East Twin River	1303	15,148	Y	None	(D)
Manitowoc River	1303	12,902	F	None	(D)
Manitowoc River	1303	17,742	Y	None	(D)
Manitowoc River	1303	18,609	Y	None	(S)
Two Rivers Harbor	1303	5,521	Y	None	(D)
Two Rivers Harbor	1303	21,659	Y	None	(S)
Sheboygan Harbor	1502	21,827	F	None	(D)
Sheboygan Harbor	1502	4,143	Y	None	(S)
Sheboygan River	1502	17,239	Y	None	(D)
Sheboygan River	1502	23,574	Y	None	(S)
Port Washington Harbor	1701	17,118	Y	None	(D)
Port Washington Harbor	1701	26,356	Y	None	(S)
Milwaukee Harbor	1901	14,018	F	None	(D)
Milwaukee Harbor	1901	20,965	Y	None	(D)
Milwaukee Harbor	1901	6,011	F	None	(S)
Milwaukee Harbor	1901	29,719	Y	None	(S)
Root River	2102	21,394	Y	None	(D)
Root River	2102	30,561	Y	ALM	(S)
Kenosha Harbor	2202	20,894	Y	None	(D)
Kenosha Harbor	2202	32,377	Y	None	(S)
	TOTAL	726,096			

2013 LAKE MICHIGAN SALMONID STOCKING SUMMARY

LOCATION	GRID	NUMBER	AGE	FIN CLIP	
CHINOOK SALMON					
Ellison Bay	606	32,757	F	A-CWT	(M)
Little River	703	20,003	F	A-CWT	(M)
Oconto River	802	61,164	F	A-CWT	(M)
Strawberry Creek	905	152,540	F	A-CWT	(M)
Ahnapee River	1004	39,447	F	A-CWT	(M)
Kewaunee River Net Pen Site	1104	17,452	F	A-CWT	(M)
Kewaunee River	1104	34,956	F	A-CWT	(M)
East Twin River	1303	22,932	F	A-CWT	(M)
Manitowoc River	1303	46,100	F	A-CWT	(M)
West Twin River	1303	22,932	F	A-CWT	(M)
Sheboygan River	1502	63,593	F	A-CWT	(M)
Port Washington Harbor	1701	31,742	F	A-CWT	(M)
Sauk Creek	1701	31,746	F	A-CWT	(M)
Milwaukee Harbor	1901	74,655	F	A-CWT	(M)
Root River	2102	75,046	F	A-CWT	(M)
Kenosha Harbor	2202	74,996	F	A-CWT	(M)
	TOTAL	802,061			
COHO SALMON					
Northport Ferry Dock	607	9,330	Y	None	(M)
Ahnapee River	1004	10,049	Y	None	(M)
Kewaunee River	1104	169,974	Y	None	(M)
Manitowoc River	1303	9,817	Y	None	(M)
Sheboygan Harbor	1502	11,972	Y	None	(M)
Sheboygan River	1502	18,920	Y	None	(M)
Port Washington Harbor	1701	41,011	Y	None	(M)
Milwaukee Harbor	1901	14,348	Y	None	(M)
Root River	2102	83,608	Y	None	(M)
Kenosha Harbor	2202	14,310	Y	None	(M)
	TOTAL	383,339			
LAKE TROUT					
Sturgeon Bay CGS	905	51,147	Y	A-CWT	
Kewaunee Harbor	1104	110,409	F	A-CWT	
Kewaunee Harbor	1104	14,096	Y	A-CWT	
Sheboygan Reef	1706	309,358	Y	A-CWT	
Northeast Reef	1803	309,900	Y	A-CWT	
Wind Point	2102	24,450	Y	A-CWT	
	TOTAL	819,360			

2013 LAKE MICHIGAN SALMONID STOCKING SUMMARY

LOCATION	GRID	NUMBER	AGE	FIN CLIP	
RAINBOW (STEELHEAD) TROUT					
Menominee River	703	4,084	Y	None	(C)
Menominee River	703	3,756	Y	None	(G)
Baileys Harbor	706	10,752	Y	None	(A)
Heins Creek	706	2,214	Y	None	(C)
Heins Creek	706	2,400	Y	None	(G)
Oconto River	802	6,289	Y	None	(C)
Oconto River	802	6,138	Y	None	(G)
Peshtigo River	803	4,084	Y	None	(C)
Peshtigo River	803	3,753	Y	None	(G)
Whitefish Bay Creek	805	4,438	Y	None	(C)
Whitefish Bay Creek	805	4,802	Y	None	(G)
Hibbard Creek	806	2,224	Y	None	(C)
Hibbard Creek	806	2,400	Y	None	(G)
Stony Creek	905	2,214	Y	None	(C)
Stony Creek	905	2,400	Y	None	(G)
Sturgeon Bay	905	10,986	Y	None	(A)
Algoma Harbor	1004	10,944	Y	None	(A)
Ahnapee River	1004	4,180	Y	None	(C)
Ahnapee River	1004	3,808	Y	None	(G)
Kewaunee Harbor	1104	11,654	Y	None	(A)
Kewaunee River	1104	36,931	Y	LM	(C)
Kewaunee River	1104	35,932	Y	ALV	(G)
Branch River	1303	2,046	Y	None	(C)
Branch River	1303	1,908	Y	None	(G)
East Twin River	1303	4,118	Y	None	(C)
East Twin River	1303	3,760	Y	None	(G)
Manitowoc River	1303	10,746	Y	None	(A)
Manitowoc River	1303	2,101	Y	None	(C)
Manitowoc River	1303	4,948	Y	None	(G)
Silver Creek	1303	2,232	Y	None	(C)
Silver Creek	1303	2,387	Y	None	(G)
Two Rivers Harbor	1303	11,127	Y	None	(A)
West Twin River	1303	4,110	Y	None	(C)
West Twin River	1303	3,745	Y	None	(G)
Fischer Creek	1402	2,230	Y	None	(C)
Fischer Creek	1402	2,380	Y	None	(G)
Pigeon River	1502	2,250	Y	None	(C)
Pigeon River	1502	2,467	Y	None	(G)
Sheboygan River	1502	5,628	Y	None	(C)
Sheboygan River	1502	7,398	Y	None	(G)
Port Washington Harbor	1701	31,739	Y	None	(A)
Sauk Creek	1701	2,299	Y	None	(C)
Sauk Creek	1701	2,399	Y	None	(G)
Milwaukee Harbor	1901	12,603	Y	None	(C)
Milwaukee Harbor	1901	13,223	Y	None	(G)
Oak Creek	2002	2,563	Y	None	(C)
Oak Creek	2002	2,783	Y	None	(G)

2013 LAKE MICHIGAN SALMONID STOCKING SUMMARY

LOCATION	GRID	NUMBER	AGE	FIN CLIP	
RAINBOW (STEELHEAD) TROUT					
Root River	2102	32,516	Y	None	(A)
Root River	2102	26,995	Y	LM	(C)
Root River	2102	27,116	Y	ALV	(G)
Pike River	2202	2,233	Y	None	(C)
Pike River	2202	2,486	Y	None	(G)
	TOTAL	410,919			

LAKE MICHIGAN TROUT AND SALMON FIN CLIP PATTERNS

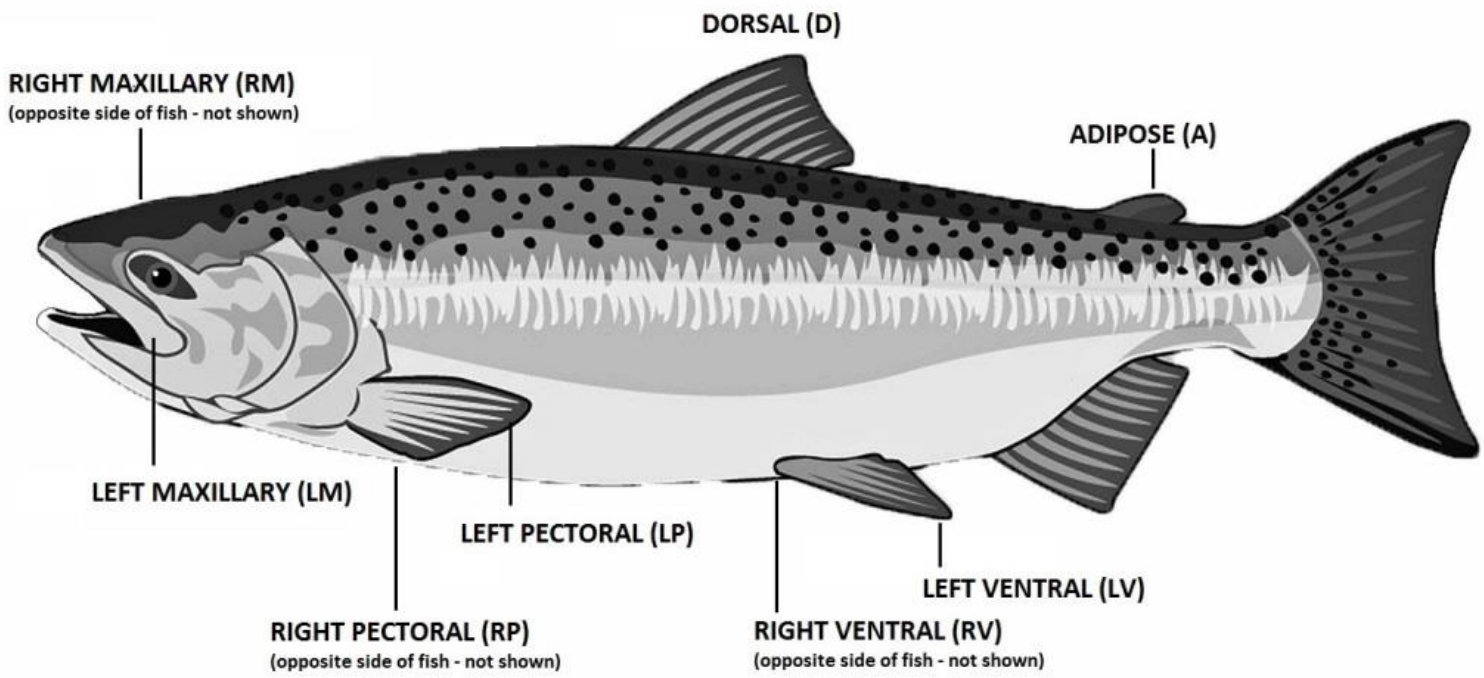

Figure 2. Fins and mouth parts that may be clipped to mark trout and salmon.

WISCONSIN'S LAKE MICHIGAN SALMONID STOCKING SUMMARY
(MARKED FISH ONLY)

YEAR	LOCATION	FIN CLIP	NUMBER	STRAIN
BROWN TROUT				
2009	Menominee River	ALP	32,869	Seeforellen
2009	Oconto River	ALP	5,664	Seeforellen
2009	Peshtigo River	ALP	10,045	Seeforellen
2009	Kewaunee River	ALP	36,559	Seeforellen
2009	Root River	ALP	27,003	Seeforellen
2010	Kewaunee River	ARP	33,840	Seeforellen
2010	Root River	ARP	28,458	Seeforellen
2010	Sheboygan Harbor	ARP	6,527	Seeforellen
2011	Stone Quarry	ARM	30,427	Seeforellen
2011	Kewaunee River	ARM	33,969	Seeforellen
2011	Root River	ARM	28,726	Seeforellen
2012	Stone Quarry	ARV	28,257	Seeforellen
2012	Kewaunee River	ARV	32,893	Seeforellen
2012	Root River	ARV	29,695	Seeforellen
2013	Stone Quarry	ALM	30,076	Seeforellen
2013	Kewaunee River	ALM	30,998	Seeforellen
2013	Root River	ALM	30,561	Seeforellen
CHINOOK SALMON				
2011	All Wisconsin locations	A-CWT	1,127,444	Lake Michigan
2012	All Wisconsin locations	A-CWT	1,175,213	Lake Michigan
2013	All Wisconsin locations	A-CWT	802,061	Lake Michigan
LAKE TROUT				
2002	Clay Banks	RV	120,000	
2002	Sheboygan Onshore	RV	69,900	
2002	Sheboygan Onshore	A-CWT	100,700	
2002	Sheboygan Reef	A-CWT	101,060	
2002	East Reef	A-CWT	101,150	
2002	South Milwaukee Reef	RV	62,300	
2002	Wind Point Shoal	RV	65,000	
2003	Clay Banks	RP	119,458	
2003	Kewaunee Shore	RP	51,780	
2003	Northeim Shore	RP	68,170	
2003	Sheboygan Nearshore	RP	60,000	
2003	Sheboygan Reef	A-CWT	101,325	
2003	Northeast Reef	A-CWT	101,716	
2003	East Reef	A-CWT	102,205	
2003	Wind Point Shoal	RP	55,755	
2003	South Milwaukee Reef	RP	64,365	
2004	Clay Banks	LPRV	140,900	
2004	Kewaunee Shore	LPRV	52,120	
2004	Manitowoc Shore	LPRV	57,480	
2004	Sheboygan Reef	A-CWT	100,975	
2004	Northeast Reef	A-CWT	105,035	
2004	East Reef	A-CWT	100,880	
2004	Sheboygan Shore	LPRV	60,400	
2004	South Shore Yacht Club	LPRV	62,900	
2004	Bender Park	LPRV	62,500	

WISCONSIN'S LAKE MICHIGAN SALMONID STOCKING SUMMARY
(MARKED FISH ONLY)

YEAR	LOCATION	FIN CLIP	NUMBER	STRAIN
LAKE TROUT				
2005	Sturgeon Bay CGS	LV	80,784	
2005	Kewaunee Onshore	LV	76,516	
2005	Northeim Reef	LV	58,990	
2005	Sheboygan Onshore	LV	68,704	
2005	Sheboygan Reef	LV	102,306	
2005	Northeast Reef	LV	100,397	
2005	East Reef	LV	100,636	
2005	South Milwaukee Reef	LV	64,981	
2005	Bender Park	LV	60,179	
2006	Clay Banks	LP	95,135	
2006	Kewaunee Onshore	LP	62,339	
2006	Manitowoc Onshore	RPLV	25,000	
2006	Northeim Reef	LP	99,641	
2006	Sheboygan Onshore	LP	61,240	
2006	Sheboygan Reef	LP	102,424	
2006	Northeast Reef	LP	100,000	
2006	Milwaukee Onshore	RPLV	75,568	
2006	East Reef	LP	99,969	
2006	South Milwaukee Reef	LP	48,546	
2006	Wind Point Shoal	LP	60,785	
2007	All Wisconsin sites	RPLV	714,652	
2008	Sturgeon Bay CGS	RV	56,052	
2008	Kewaunee Harbor	RV	57,221	
2008	Midlake Refuge	RV	612,524	
2008	Wind Point Shoal	RV	49,500	
2008	Kewaunee Harbor	RP	99,774	
2008	Manitowoc Harbor	RP	94,443	
2008	Wind Point Shoal	RP	45,999	
2009	All Wisconsin Sites	RP	930,671	
2010	All Wisconsin Sites	LPRV	738,549	
2011	All Wisconsin Sites	A-CWT	912,909	
2012	All Wisconsin Sites	A-CWT	703,349	
2013	All Wisconsin Sites	A-CWT	819,360	

WISCONSIN'S LAKE MICHIGAN SALMONID STOCKING SUMMARY
(MARKED FISH ONLY)

YEAR	LOCATION	FIN CLIP	NUMBER	STRAIN
RAINBOW (STEELHEAD) TROUT				
2005	Sister Bay	ALP	10,498	Arlee
2005	Ahnapee River	ALP	10,500	Arlee
2005	Manitowoc River	ALP	10,499	Arlee
2005	Sheboygan Harbor	ALP	10,500	Arlee
2005	Kenosha Harbor	ALP	11,038	Arlee
2005	Sister Bay	LV	8,196	Kamloops
2005	Ahnapee River	LV	8,197	Kamloops
2005	Manitowoc River	LV	8,467	Kamloops
2005	Sheboygan Harbor	LV	8,748	Kamloops
2005	Milwaukee Harbor	LV	8,609	Kamloops
2005	Kenosha Harbor	LV	8,755	Kamloops
2005	Kewaunee River	ALM	37,815	Chambers Cr.
2005	Root River	ALM	27,058	Chambers Cr.
2005	Kewaunee River	ARV	28,233	Ganaraska
2005	Root River	ARV	27,975	Ganaraska
2005	Kewaunee River	ARM	40,009	Skamania
2005	Root River	ARM	35,930	Skamania
2006	Sister Bay	LP	10,000	Arlee
2006	Ahnapee River	LP	11,285	Arlee
2006	Manitowoc Harbor	LP	10,000	Arlee
2006	Sheboygan Harbor	LP	10,000	Arlee
2006	Milwaukee Harbor	LP	10,000	Arlee
2006	Kenosha Harbor	LP	10,000	Arlee
2006	Sister Bay	RV	8,820	Kamloops
2006	Ahnapee River	RV	8,744	Kamloops
2006	Manitowoc Harbor	RV	10,591	Kamloops
2006	Sheboygan Harbor	RV	10,070	Kamloops
2006	Milwaukee Harbor	RV	10,130	Kamloops
2006	Kenosha Harbor	RV	10,215	Kamloops
2006	Kewaunee River	LMLV	34,430	Chambers Cr.
2006	Root River	LMLV	27,398	Chambers Cr.
2006	Kewaunee River	BV	34,585	Ganaraska
2006	Root River	BV	26,948	Ganaraska
2006	Kewaunee River	RMRV	30,731	Skamania
2006	Root River	RMRV	34,452	Skamania
2007	Sturgeon Bay CGS	ALP	10,976	Arlee
2007	Ahnapee River	ALP	10,995	Arlee
2007	Manitowoc River	ALP	10,976	Arlee
2007	Sheboygan Harbor	ALP	10,987	Arlee
2007	Milwaukee Harbor	ALP	10,991	Arlee
2007	Kenosha Harbor	ALP	10,941	Arlee
2007	Sister Bay	RV	9,928	Kamloops
2007	Ahnapee River	RV	10,256	Kamloops
2007	Manitowoc Harbor	RV	9,784	Kamloops
2007	Sheboygan Harbor	RV	9,840	Kamloops
2007	Milwaukee Harbor	RV	11,160	Kamloops
2007	Kenosha Harbor	RV	10,000	Kamloops
2007	Kewaunee River	LM	24,193	Chambers Cr.
2007	Root River	LM	22,890	Chambers Cr.
2007	Kewaunee River	ARV	33,311	Ganaraska
2007	Root River	ARV	35,044	Ganaraska
2007	Kewaunee River	RM	25,245	Skamania
2007	Root River	RM	35,210	Skamania

WISCONSIN'S LAKE MICHIGAN SALMONID STOCKING SUMMARY
(MARKED FISH ONLY)

YEAR	LOCATION	FIN CLIP	NUMBER	STRAIN
RAINBOW (STEELHEAD) TROUT				
2008	Baileys Harbor	LP	5,384	Arlee
2008	Sturgeon Bay	LP	5,383	Arlee
2008	Ahnapee River	LP	5,382	Arlee
2008	Kewaunee River	LP	5,384	Arlee
2008	Manitowoc River	LP	5,382	Arlee
2008	Two Rivers Harbor	LP	5,382	Arlee
2008	Sheboygan Harbor	LP	9,230	Arlee
2008	Milwaukee Harbor	LP	9,230	Arlee
2008	Kenosha Harbor	LP	9,230	Arlee
2008	Kewaunee River	ALM	33,541	Chambers Cr.
2008	Root River	ALM	24,839	Chambers Cr.
2008	Kewaunee River	ARV	43,510	Ganaraska
2008	Root River	ARV	22,789	Ganaraska
2008	Kewaunee River	ARM	34,186	Skamania
2008	Root River	ARM	34,556	Skamania
2009	Kewaunee River	LMLV	31,308	Chambers Cr.
2009	Root River	LMLV	34,571	Chambers Cr.
2009	Kewaunee River	BV	15,095	Ganaraska
2009	Root River	BV	49,704	Ganaraska
2010	Manitowoc River	LP	13,818	Erwin
2010	Two Rivers Harbor	LP	12,178	Erwin
2010	Sheboygan Harbor	LP	37,346	Erwin
2010	Milwaukee Harbor	LP	37,177	Erwin
2010	Kenosha Harbor	LP	37,117	Erwin
2010	Kewaunee River	LM	34,828	Chambers Cr.
2010	Root River	LM	27,913	Chambers Cr.
2010	Kewaunee River	ALV	35,150	Ganaraska
2010	Root River	ALV	29,252	Ganaraska
2011	Kewaunee River	ALM	34,976	Chambers Cr.
2011	Root River	ALM	28,104	Chambers Cr.
2011	Kewaunee River	ARV	37,999	Ganaraska
2011	Root River	ARV	27,015	Ganaraska
2012	Kewaunee River	LMLV	38,430	Chambers Cr.
2012	Root River	LMLV	26,998	Chambers Cr.
2012	Kewaunee River	BV	37,415	Ganaraska
2012	Root River	BV	27,031	Ganaraska
2013	Kewaunee River	LM	36,931	Chambers Cr.
2013	Root River	LM	26,995	Chambers Cr.
2013	Kewaunee River	ALV	35,932	Ganaraska
2013	Root River	ALV	27,116	Ganaraska

Update Information:

This summary is updated annually. For more detailed or timely information about our Lake Michigan Stocking Program, contact the appropriate fisheries station at:

Peshtigo	-	(715) 582-5052
Sturgeon Bay	-	(920) 746-2860
Green Bay	-	(920) 662-5480
Milwaukee	-	(414) 382-7929

The Wisconsin Department of Natural Resources provides equal opportunity in its employment, programs, services, and functions under an Affirmative Action Plan. If you have any questions, please write to Equal Opportunity Office, Department of Interior, Washington, D.C. 20240.

This publication can be made available in alternative formats (large print, Braille, audiotape, etc.) upon request. Please call (414) 382-7922 for more information.