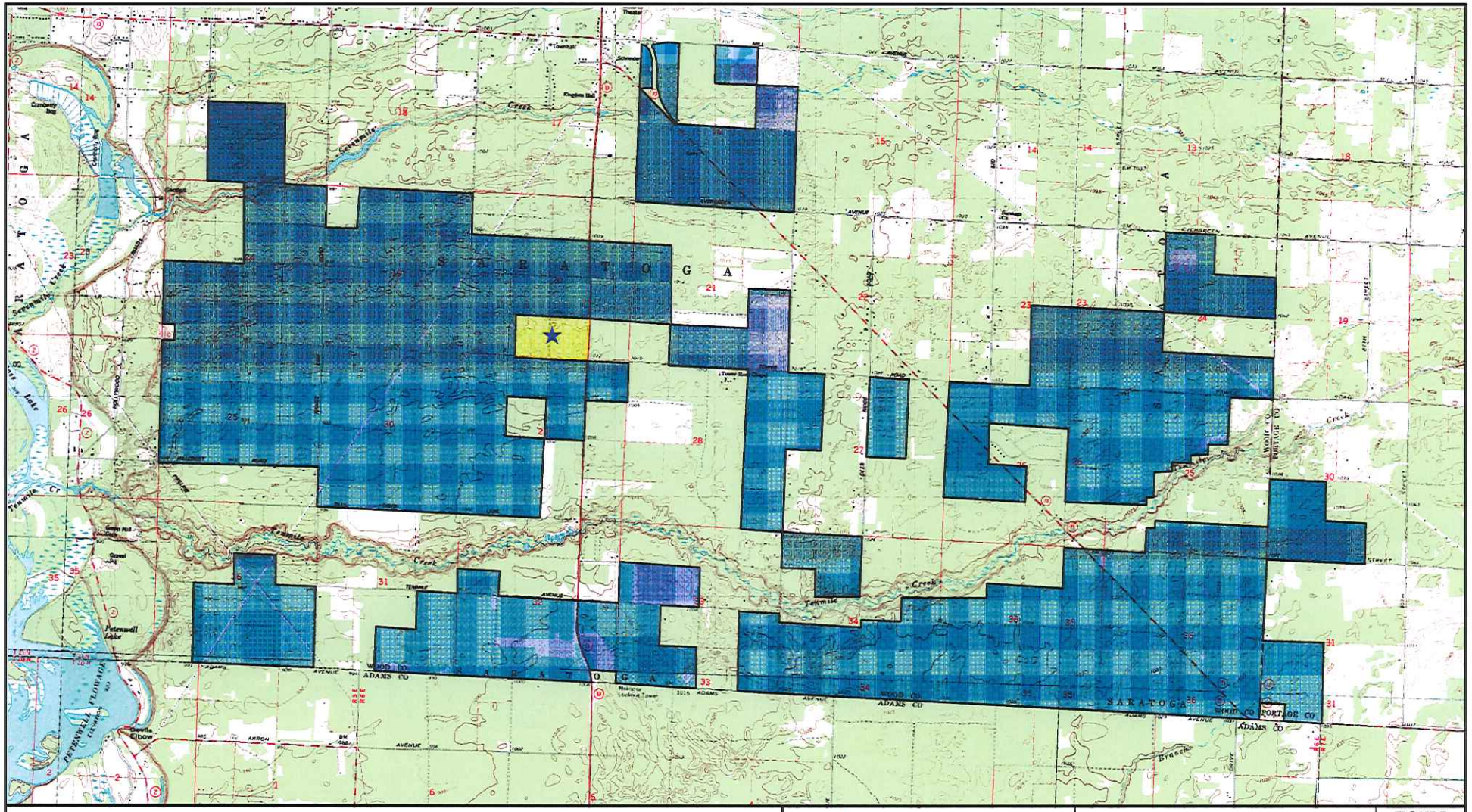

DAIRY PRODUCTION SITE

PROJECT PARCELS

SOURCE: USGS 7.5 minute topographic quadrangle, Wisconsin Rapids South, Wisconsin, 1984.

SCALE IN FEET

0 1500 3000 4500 6000

WISCONSIN

QUADRANGLE LOCATION

NORTH

RJN Environmental Services, LLC
Surface Water Studies
Groundwater Studies
Site Investigations
4631 COUNTY ROAD A OREGON, WISCONSIN 53575 (608) 576-3001

GOLDEN SANDS DAIRY, LLC
ELLIS INDUSTRIES SARATOGA, LLC
DAIRY PROJECT

FIGURE 1

DRAWN BY	PROJ. No.	DATE	FILE
RN	12-203	6 JUN 12	BASE MAP

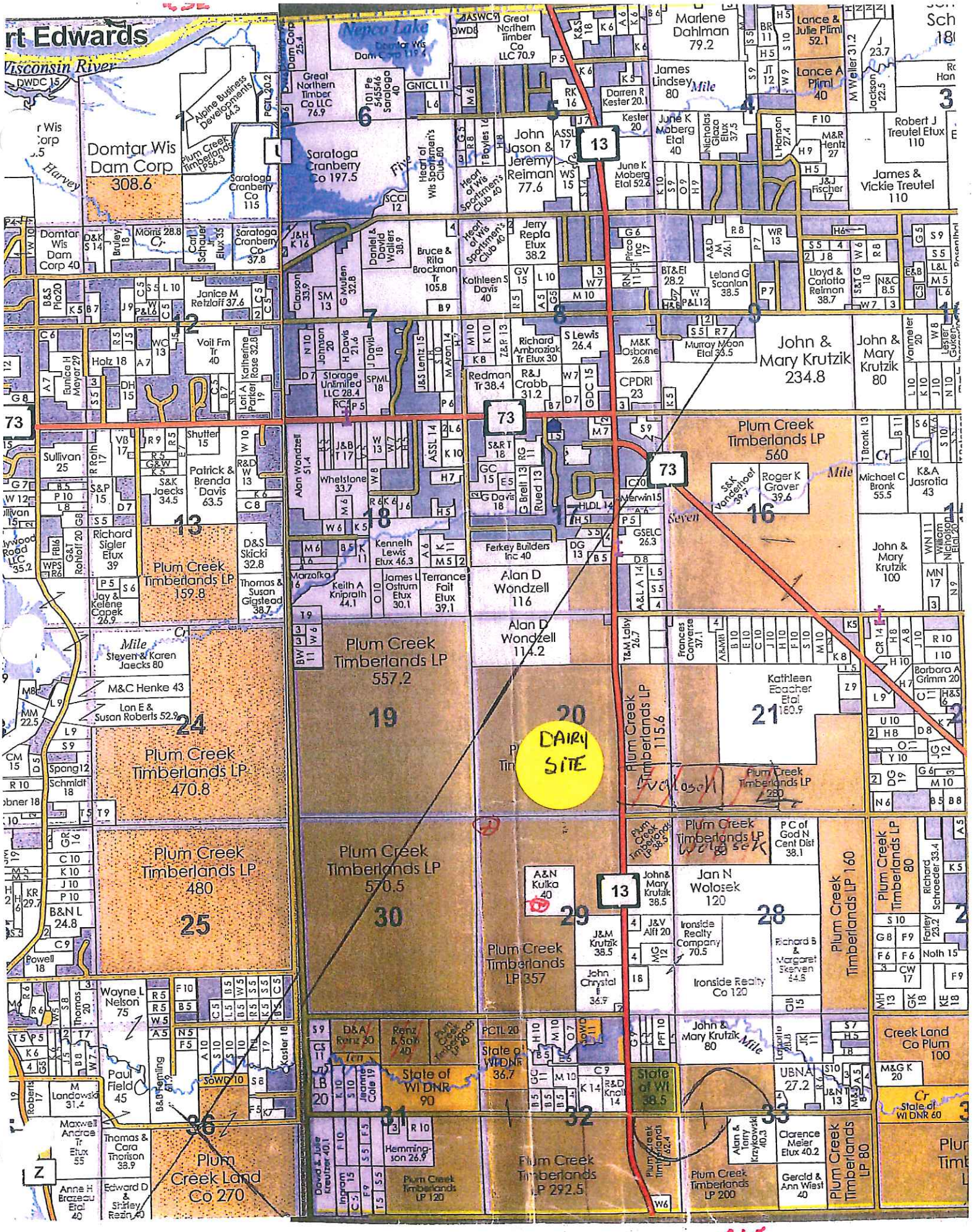

rt Edwards
Wisconsin River
Nepco Lake
Domtar Wis Dam Corp 308.6
Saratoga Cranberry Co 197.5
John Jason & Jeremy Reiman 77.6
Marlene Dahlman 79.2
James Lindsey 80
Lance & Julie Pliml 52.1
Lance A Pliml 40
Robert J Treutel Etux 110
James & Vickie Treutel 110
Domtar Wis Dam Corp 40
Janice M Retzlaff 37.6
Voit Fm Tr 40
Jerry Repta Etux 38.2
Bruce & Rita Brockman Tr 105.8
Kathleen S Davis 40
Leland G Scanlan 38.5
Lloyd & Carlotta Reiman 38.7
John & Mary Krutzik 234.8
John & Mary Krutzik 80
Richard Ambroziak Tr Etux 30
S Lewis 26.4
Redman Tr 38.4
R&J Crabb 31.2
Murray Moon Etal 33.5
Storage Unlimited LLC 28.4
Sullivan 25
Patrick & Brenda Davis 63.5
Richard Sigler Etux 39
Plum Creek Timberlands LP 159.8
Alan Wondzell 51.4
Whetstone 33.7
Kenneth Lewis Etux 46.3
Keith A Kniprath 44.1
James L Ostrum Etux 30.1
Terrance Fait Etux 39.1
Ferkey Builders Inc 40
Alan D Wondzell 116
Alan D Wondzell 114.2
Plum Creek Timberlands LP 560
Roger K Grover 39.6
Michael C Bronk 55.5
K&A Jasrotia 43
John & Mary Krutzik 100
Steven & Karen Jaecks 80
M&C Henke 43
Lon E & Susan Roberts 52.9
Plum Creek Timberlands LP 470.8
Plum Creek Timberlands LP 557.2
Plum Creek Timberlands LP 115.6
Kathleen Ebacher Etal 180.9
Plum Creek Timberlands LP 280
DAIRY SITE
Plum Creek Timberlands LP 480
Plum Creek Timberlands LP 570.5
Plum Creek Timberlands LP 357
A&N Kulka 40
John & Mary Krutzik 38.5
Jan N Wolosek 120
Ironside Realty Company 70.5
Ironside Realty Co 120
Plum Creek Timberlands LP 160
Plum Creek Timberlands LP 80
Wayne L Nelson 75
Paul Field 45
State of WI DNR 90
State of WI DNR 36.7
State of WI 38.5
Creek Land Co Plum 100
Plum Creek Land Co 270
Plum Creek Timberlands LP 292.5
Plum Creek Timberlands LP 200
Plum Creek Timberlands LP 80
Plum Creek Timberlands LP 120
Hemmingson 26.9
Clarence Meier Etux 40.2
Gerald & Ann Wiest 40
Anne H Brazeau Etal 40
Edward D & Shirley Rezin 40
Thomas & Cara Thorison 38.9
Maxwell Andrae Tr Etux 55
Thomas & Susan Gigstead 38.7
Jay & Kelene Capek 26.9
Richard Schroeder 33.4
Barbara A Grimm 20
Mile
Seven
Ten
Wolosek
R 6E

Map Created on Jun 03, 2012

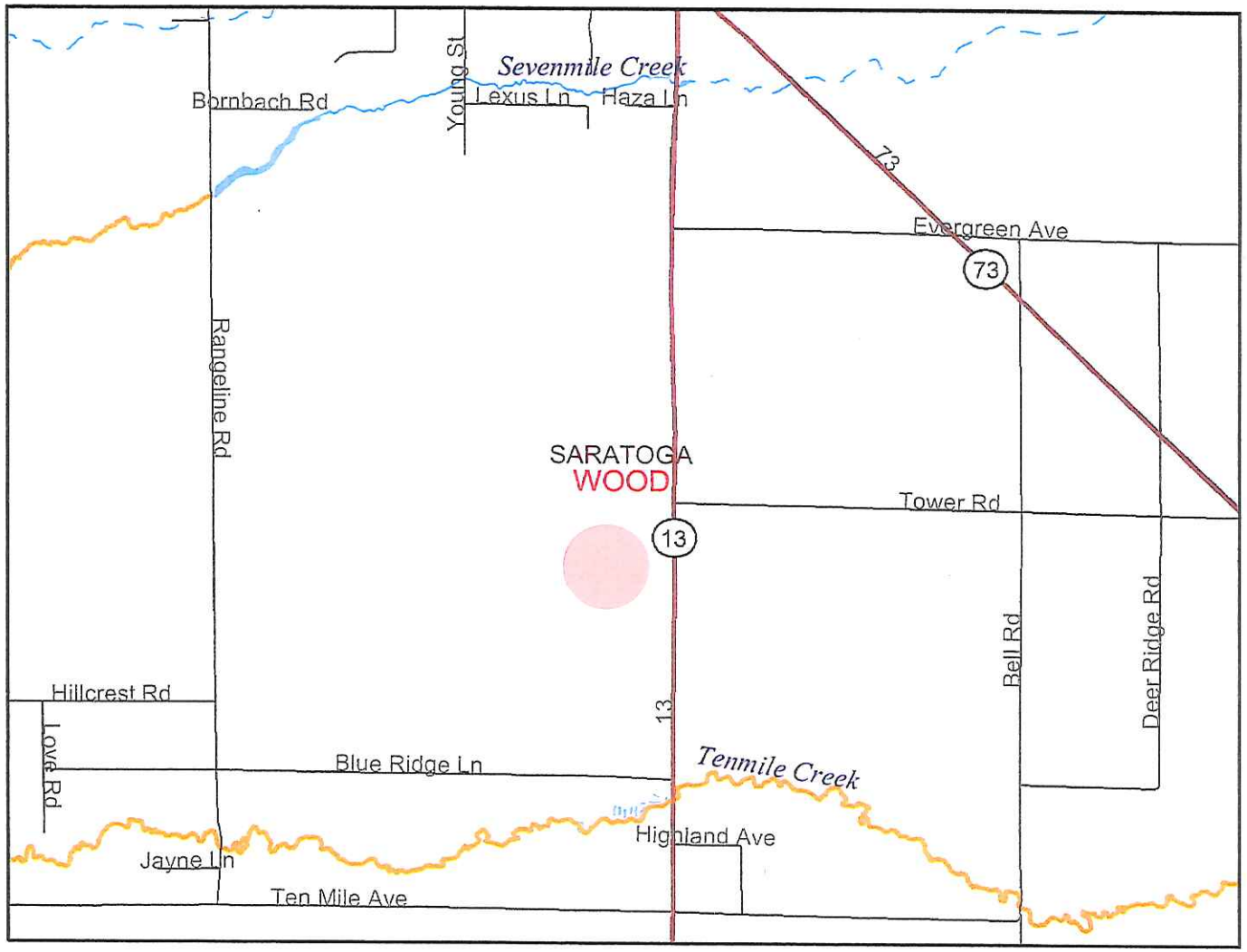

Legend

Major Highways
- Interstate
- State Highway
- U.S. Highways
- County Roads
- Local Roads

24K County Boundaries

Civil Towns

Civil Town

PRF Other River Public Rights Features

PRF Sensitive Rivers

PRF Other Public Rights Features

PRF Sensitive Areas of Lakes

ASNRI Wild Rice Streams

ASNRI Outstanding and Exceptional Streams

ERW

ORW

ORW

ASNRI Wild and Scenic Rivers

ASNRI Trout Streams
- Class I Trout
- Class II Trout
- Class III Trout

ASNRI Wild Rice Areas

ASNRI Outstanding and Exceptional Lakes

ERW

0 3750 7500 11250 ft.

Scale: 1:38,399

This map is a user generated static output from an Internet mapping site and is for general reference only. Data layers that appear on this map may or may not be accurate, current, or otherwise reliable. THIS MAP IS NOT TO BE USED FOR NAVIGATION.

DAIRY SITE T21N R6E SECTION 20

T21N-R5E

Port Edwards
Wisconsin River
A W Domtar Corp 229.1
Domtar Wis Dam Corp 178.5
Domtar Wis Dam Corp 308.6
Alpine Business Developments 64.3
Nepco Lake
Great Northern Timber Co LLC 76.9
Great Northern Timber Co LLC 70.9
Saratoga
FIELD LOCATIONS NOT TO SCALE
T21N-R6E
A W Domtar Corp 99.1
A W Domtar Corp 157.6
Janice M Retzlaff 37.6
Voit Frm Tr 40
Katherine Rose 32.8
Lori A Parker 19
Holz 18
Eunice H Meyer 29
Sullivan 25
Alan Wondzell 51.4
Whelstone 33.7
Nekoosa Marsh LLC 269.7
Hollywood Road LLC 35.2
Richard Sigler Etux 39
Plum Creek Timberlands LP 159.8
Patrick & Brenda Davis 63.5
S&K Jaecks 34.5
D&S Skicki 32.8
Thomas & Susan Gigstead 38.7
Kenneth Lewis Etux 46.3
Ferkey Builders Inc 40
Keith A Knipralh 44.1
James L Ostrum Etux 30.1
Terrance Fait Etux 39.1
Alan D Wondzell 116
Alan D Wondzell 114.2
Kauth 16
Nekoosa Marsh LLC 208.9
Steven & Karen Jaecks 80
M&C Henke 43
Lon E & Susan Roberts 52.9
Jay & Kelene Capek 26.9
South River Rod & Gun Club Ltd 66.2
Arnold D Francis Etux 41.6
Marlene Capek 33.8
David A & Diana King 40
Lobner 18
Plum Creek Timberlands LP 470.8
Plum Creek Timberlands LP 480
Plum Creek Timberlands LP 115.6
T&M Laisy 26.7
A&N Kulka 40
John & Mary Krutzik 38.5
J&M Krutzik 38.5
John Chrystal II 36.9
Deer Trail Park Campground LLC 68.4
T&R Cullen 40
B&N L 24.8
Powell 18
R Moody 25.7
State of Wis DNR 55.5
State of Wis DNR 93
Roth 20.4
Wayne L Nelson 75
Paul Field 45
M Landowski 31.4
Maxwell Andrae Tr Etux 55
Thomas & Cara Thorison 38.9
Anne H Brazeau Etal 40
Edward D & Shirley Rezin 40
WI River Power Co 306
State of WI DNR 90
State of WI DNR 36.7
State of WI 38.5
D&A Renz 20
David & Julie Kreutzer 40.1
Hemmingson 26.9
73
13
Z
1 2 3 4 5 6 7 8 9 10 11 12 13 14 15 16 17 18 19 20 21 22 23 24 25 26 27 28 29 30 31
DAIRY SITE

R5E

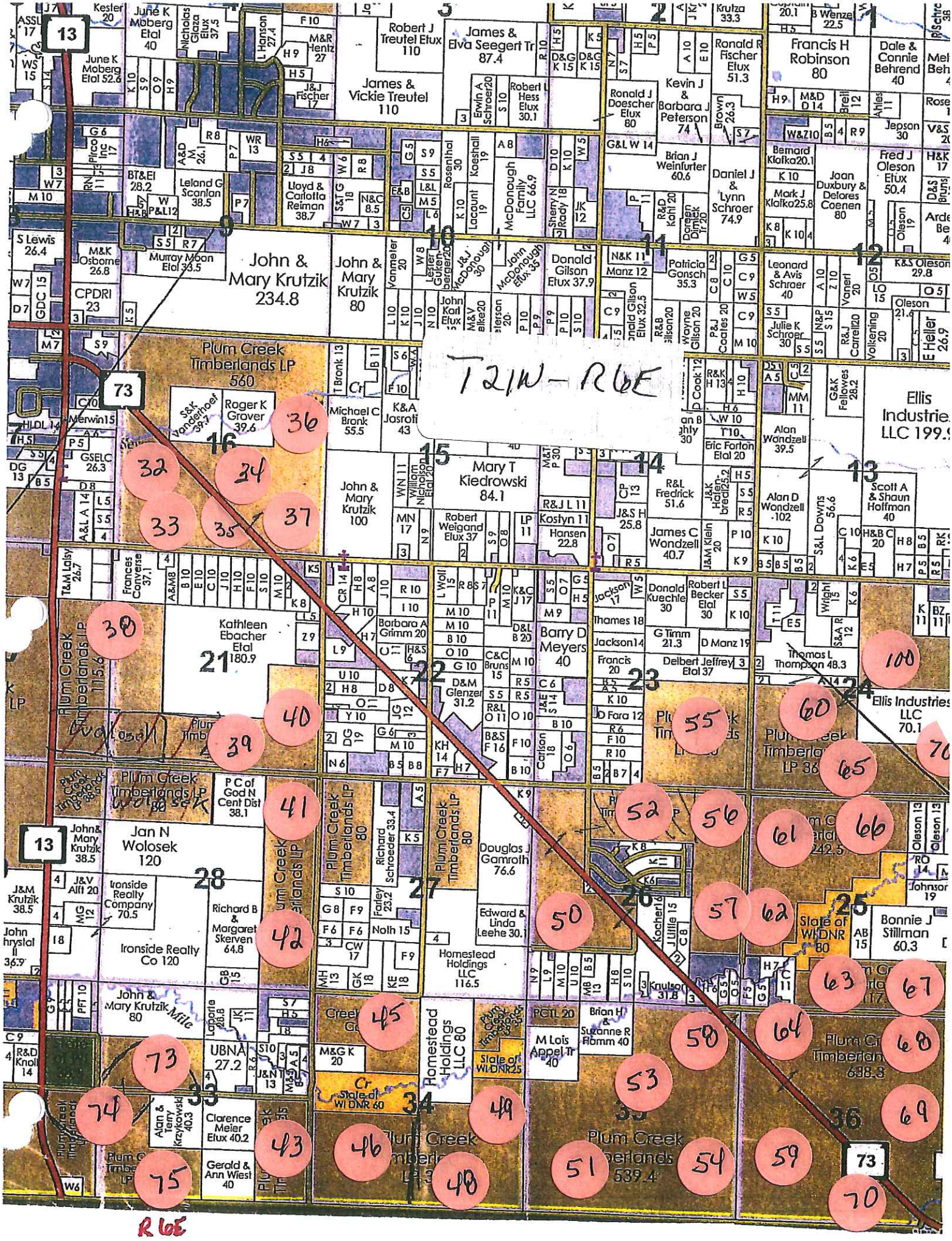
T21N-R6E
R6E
13
73
Plum Creek Timberlands LP 560
John & Mary Krutzik 234.8
John & Mary Krutzik 80
Mary T Kiedrowski 84.1
Kathleen Ebacher Etal 180.9
Jan N Wolosek 120
Ironside Realty Co 120
Ironside Realty Company 70.5
Richard B & Margaret Skerven 64.8
Homestead Holdings LLC 116.5
Homestead Holdings LLC 80
Douglas J Gamroth 76.6
Barry D Meyers 40
Ellis Industries LLC 199.9
Ellis Industries LLC 70.1
Plum Creek Timberlands LP 538.3
Plum Creek Timberlands 539.4
Plum Creek Timberlands LP 80
Plum Creek Timberlands LP 115.6
Wolosek
State of WI DNR 80
State of WI DNR 60
State of WI DNR 25
Bonnie J Stillman 60.3
Francis H Robinson 80
Kevin J & Barbara J Peterson 74
Daniel J & Lynn Schroer 74.9
Joan Duxbury & Delores Coenen 80
Donald Gilson Etux 37.9
Patricia Gansch 35.3
Leonard & Avis Schroer 40
Julie K Schroer 30
Roger K Grover 39.6
Michael C Bronk 55.5
Alan Wondzell 39.5
Alan D Wondzell 102
Scott A & Shaun Hoffman 40
R&L Fredrick 51.6
James C Wondzell 40.7
Donald Kuechle 30
Robert L Becker Etal 30
Thomas L Thompson 48.3
Delbert Jeffrey Etal 37
Douglas J Gamroth 76.6
Edward & Linda Leehe 30.1
Brian H & Suzanne R Flamm 40
M Lois Appel Tr 40
Clarence Meier Etux 40.2
Gerald & Ann Wiest 40
Alan & Terry Krzykowski 40.3
UBNA 27.2
Richard Schroeder 33.4
Farley 23.2
Knutson 31.8
Kocher 16
Brian J Weinfurter 60.6
Ronald J Doescher Etux 80
Robert J Treutel Etux 110
James & Vickie Treutel 110
James & Elva Seegert Tr 87.4
McDonough Family LLC 66.9
Robert L Hess Etux 30.1
Lloyd & Carlotta Reiman 38.7
Leland G Scanlan 38.5
June K Moberg Etal 40
June K Moberg Etal 52.6
Murray Moon Etal 33.5
Robert Weigand Etux 37
John & Mary Krutzik 100
Kostyn 11
Hansen 22.8
Barbara A Grimm 20
D&M Glenzer 31.2
Carlson 18
Francis 20
Thames 18
Jackson 14
Jackson 17
G Timm 21.3
D Manz 19
Eric Forton Etal 20
Ronald R Fischer Etux 51.3
Krutza 33.3
Brown 26.3
Jepson 30
Fred J Oleson Etux 50.4
Mark J Klafka 25.8
Bernard Klafka 20.1
Oleson 19
Oleson 21.6
Volkening 20
Vanerl 20
Carrell 20
Wright 13
Johnson 19
Knutson 31.8
Kocher 16
Brian J Weinfurter 60.6
Ronald J Doescher Etux 80
Robert L Hess Etux 30.1
Lloyd & Carlotta Reiman 38.7
Leland G Scanlan 38.5
June K Moberg Etal 40
June K Moberg Etal 52.6
Murray Moon Etal 33.5
Robert Weigand Etux 37
John & Mary Krutzik 100
Kostyn 11
Hansen 22.8
Barbara A Grimm 20
D&M Glenzer 31.2
Carlson 18
Francis 20
Thames 18
Jackson 14
Jackson 17
G Timm 21.3
D Manz 19
Eric Forton Etal 20
Ronald R Fischer Etux 51.3
Krutza 33.3
Brown 26.3
Jepson 30
Fred J Oleson Etux 50.4
Mark J Klafka 25.8
Bernard Klafka 20.1
Oleson 19
Oleson 21.6
Volkening 20
Vanerl 20
Carrell 20
Wright 13
Johnson 19
36
32
34
33
35
37
38
40
39
41
42
50
52
56
55
60
65
70
61
66
57
62
63
67
58
64
68
53
69
54
59
45
49
46
48
43
73
74
75

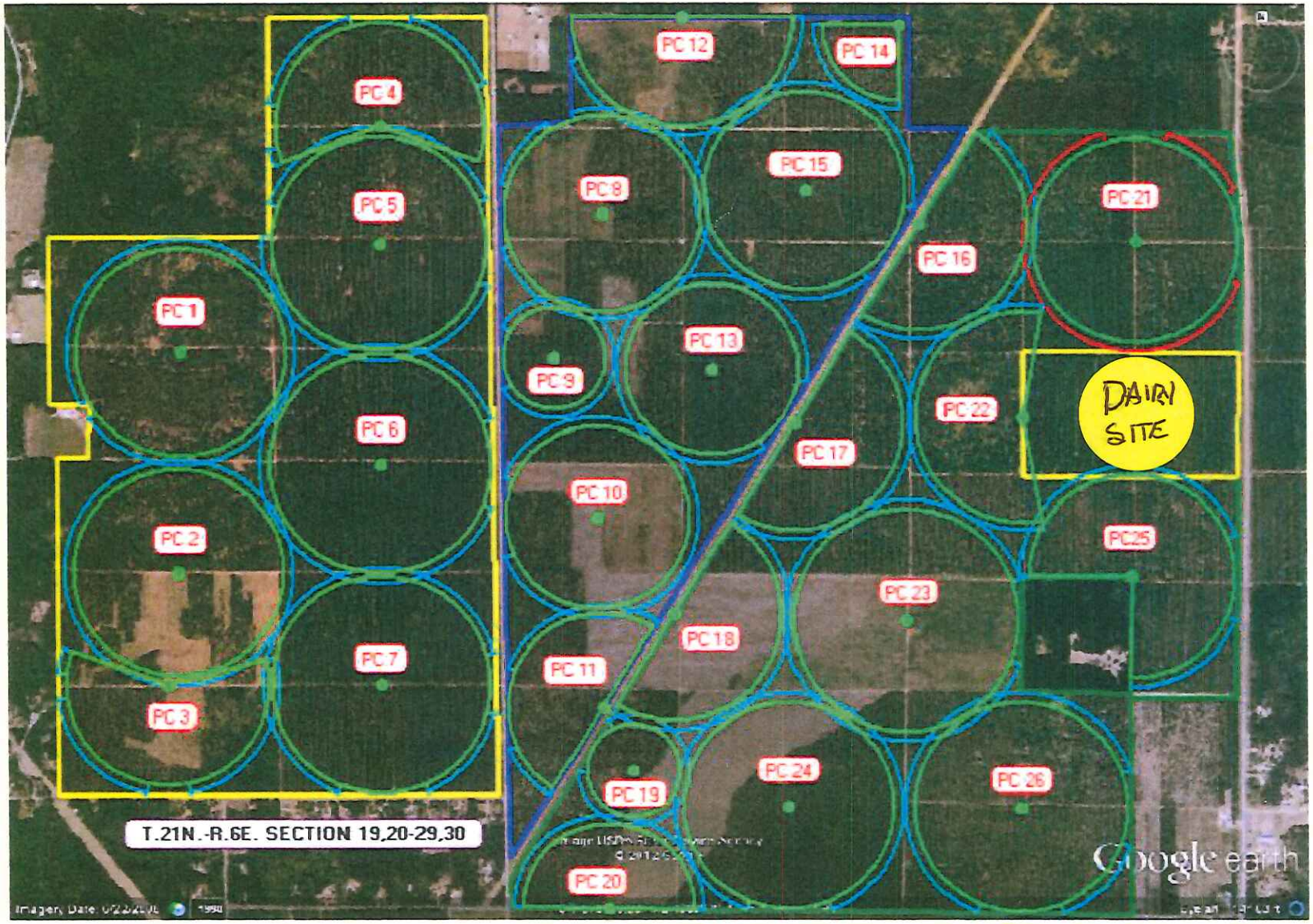
PC 1
PC 2
PC 3
PC 4
PC 5
PC 6
PC 7
PC 8
PC 9
PC 10
PC 11
PC 12
PC 13
PC 14
PC 15
PC 16
PC 17
PC 18
PC 19
PC 20
PC 21
PC 22
PC 23
PC 24
PC25
PC 26
DAIRY SITE
T.21N.-R.6E. SECTION 19,20-29,30
Google earth

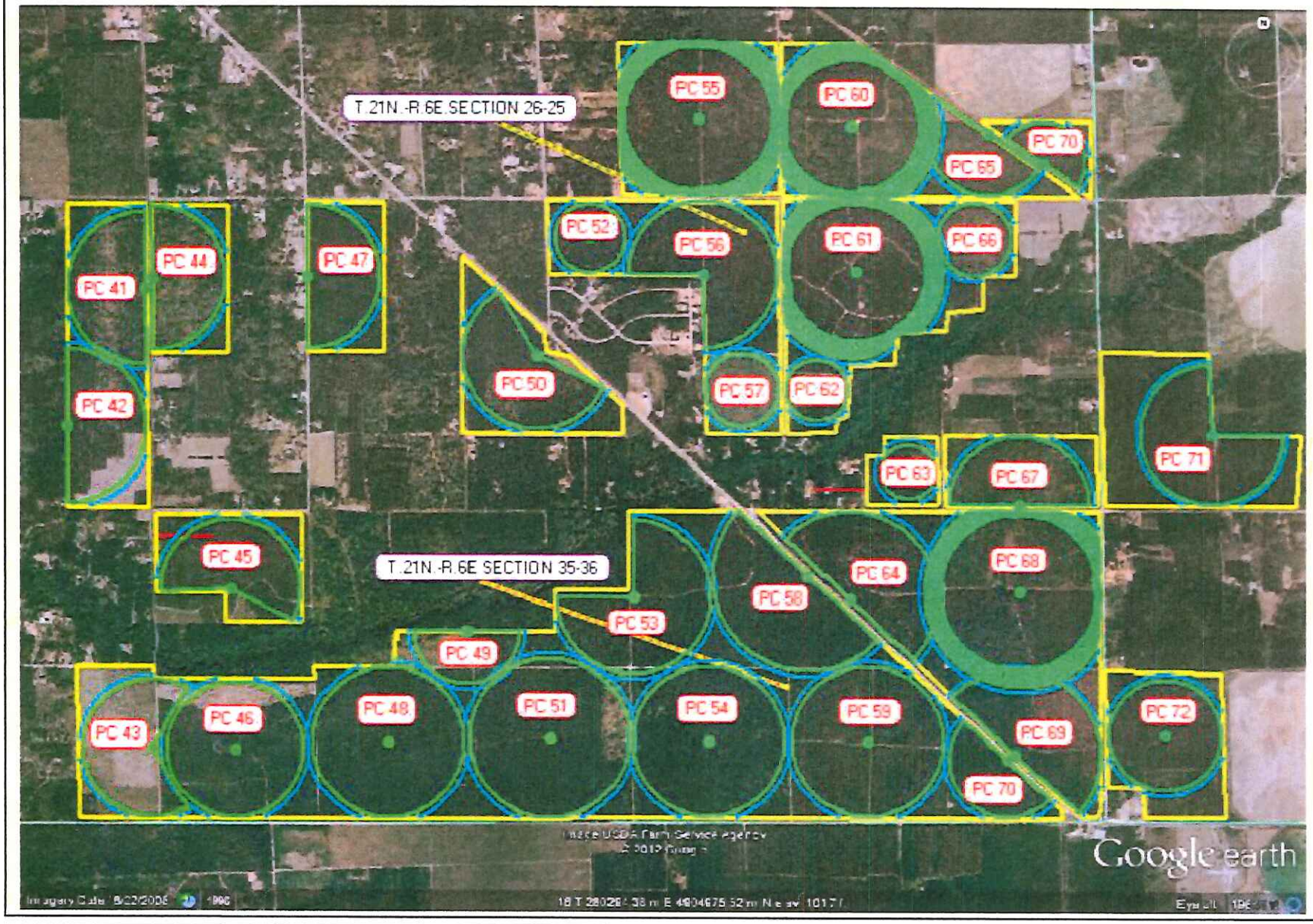
T 21N -R 6E SECTION 26-25
T 21N -R 6E SECTION 35-36
PC 41
PC 42
PC 43
PC 44
PC 45
PC 46
PC 47
PC 48
PC 49
PC 50
PC 51
PC 52
PC 53
PC 54
PC 55
PC 56
PC 57
PC 58
PC 59
PC 60
PC 61
PC 62
PC 63
PC 64
PC 65
PC 66
PC 67
PC 68
PC 69
PC 70
PC 70
PC 71
PC 72
Google earth

PC 27
PC 28
T.21N.-R.6E SECTION 31,32,33
PC 29
PC 30
PC 31
Google earth

PC 32
PC 33
PC 34
PC 35
PC 36
PC 37
T.21N.-R.6E. SECTION 16

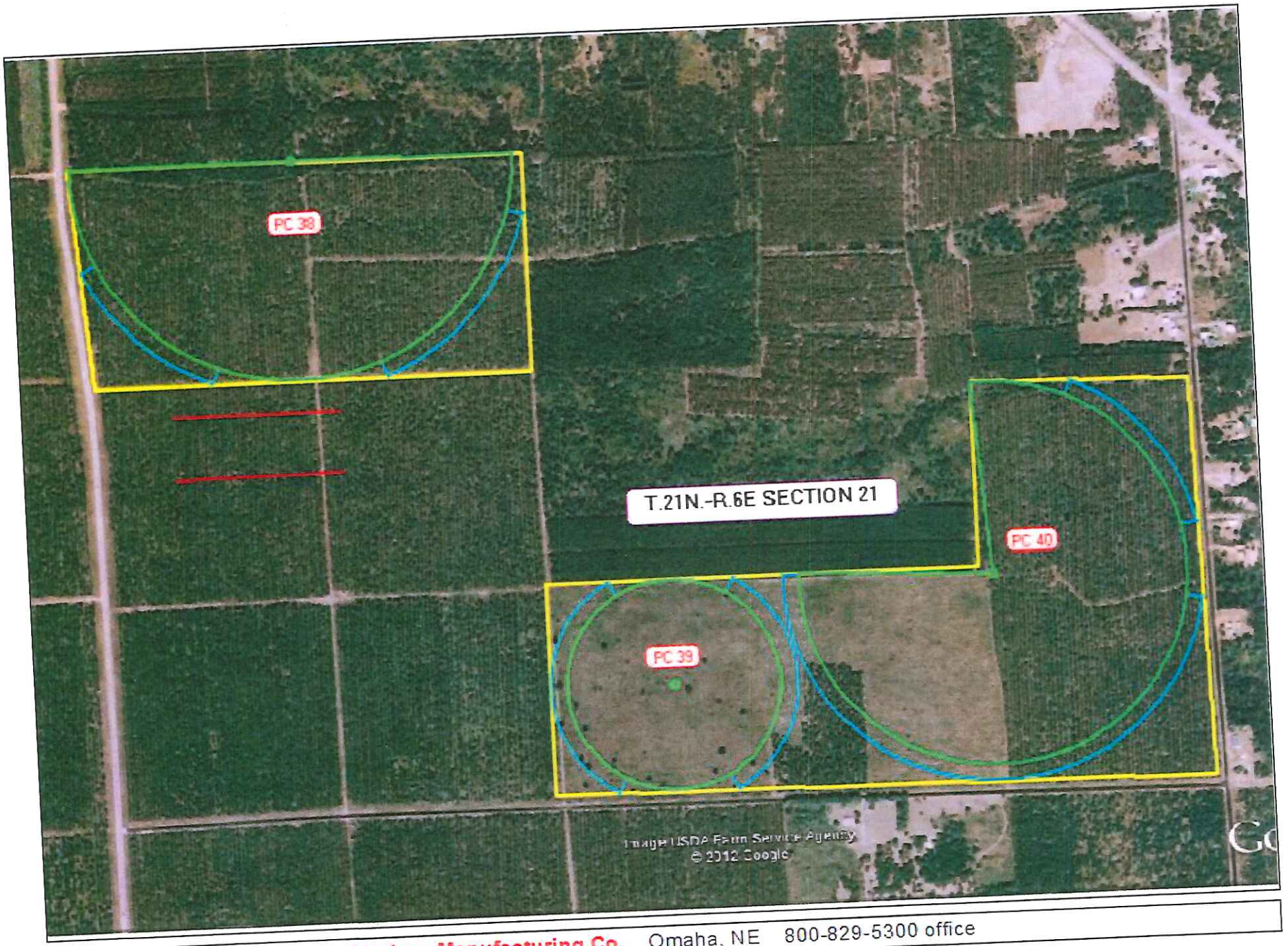
PC 38
T.21N.-R.6E SECTION 21
PC 40
PC 39
Image USDA Farm Service Agency
© 2012 Google

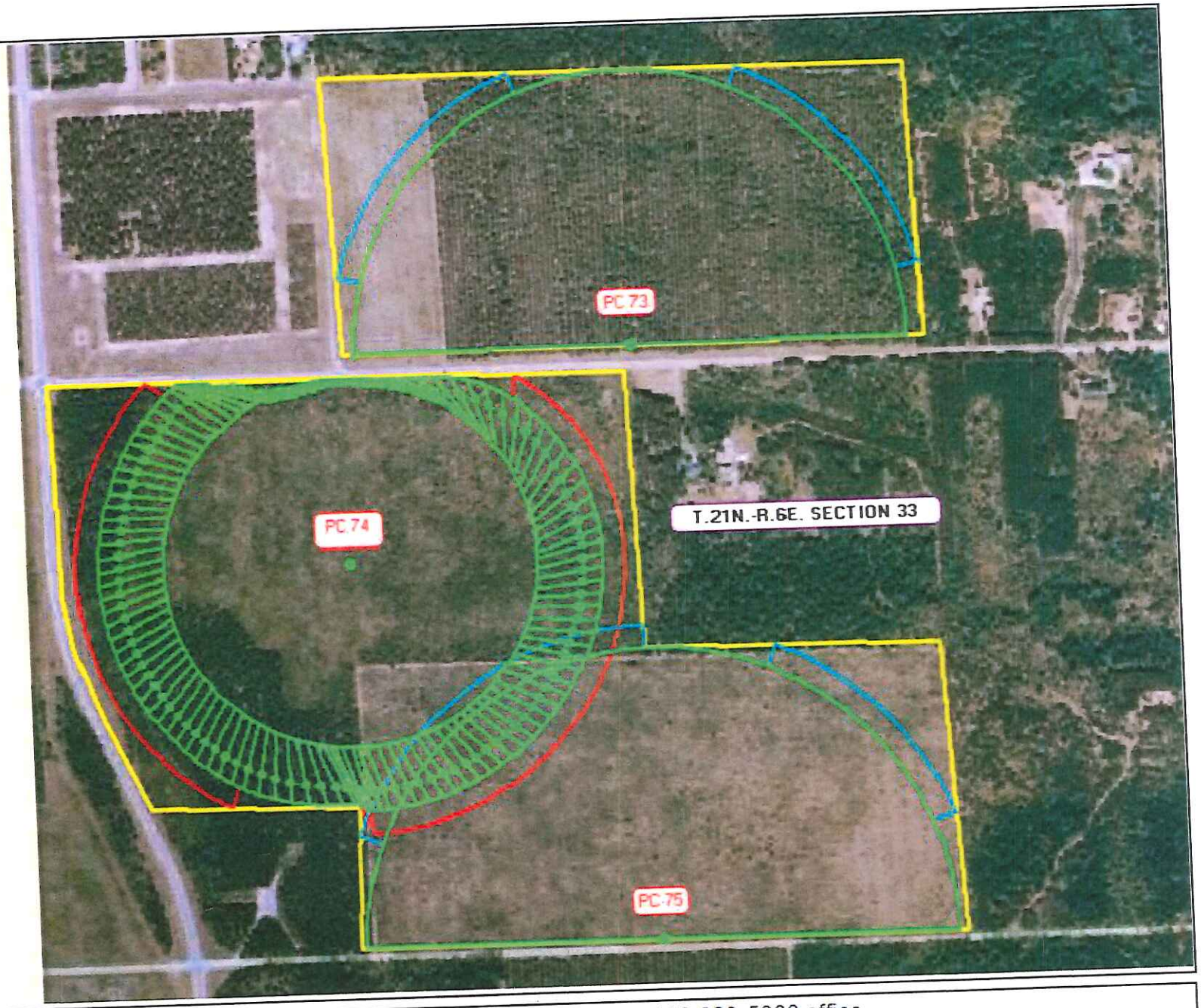
PC 73
PC 74
T.21N.-R.6E. SECTION 33
PC 75

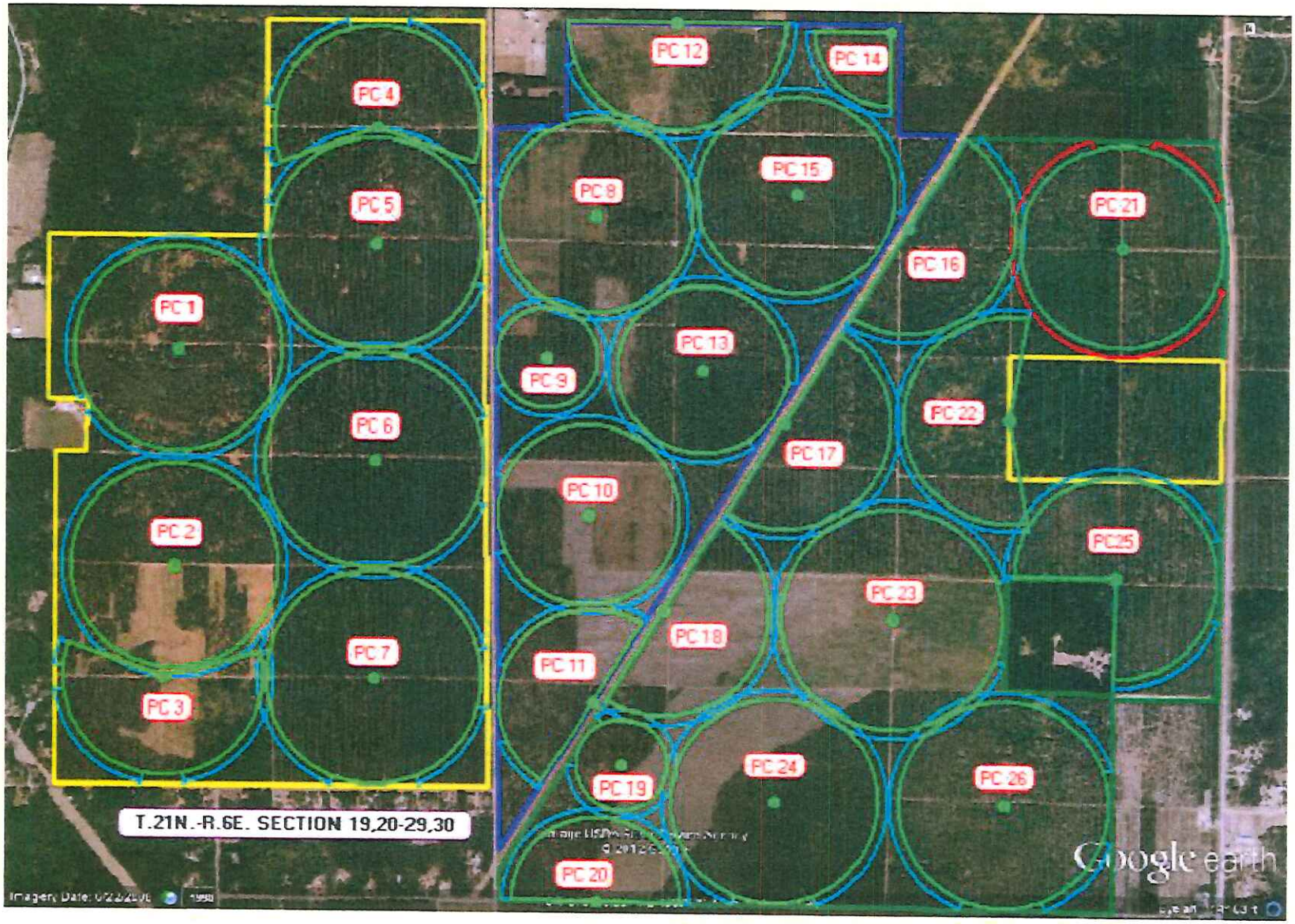
PC 1
PC 2
PC 3
PC 4
PC 5
PC 6
PC 7
PC 8
PC 9
PC 10
PC 11
PC 12
PC 13
PC 14
PC 15
PC 16
PC 17
PC 18
PC 19
PC 20
PC 21
PC 22
PC 23
PC 24
PC 25
PC 26
T.21N.-R.6E. SECTION 19,20-29,30
Google earth