

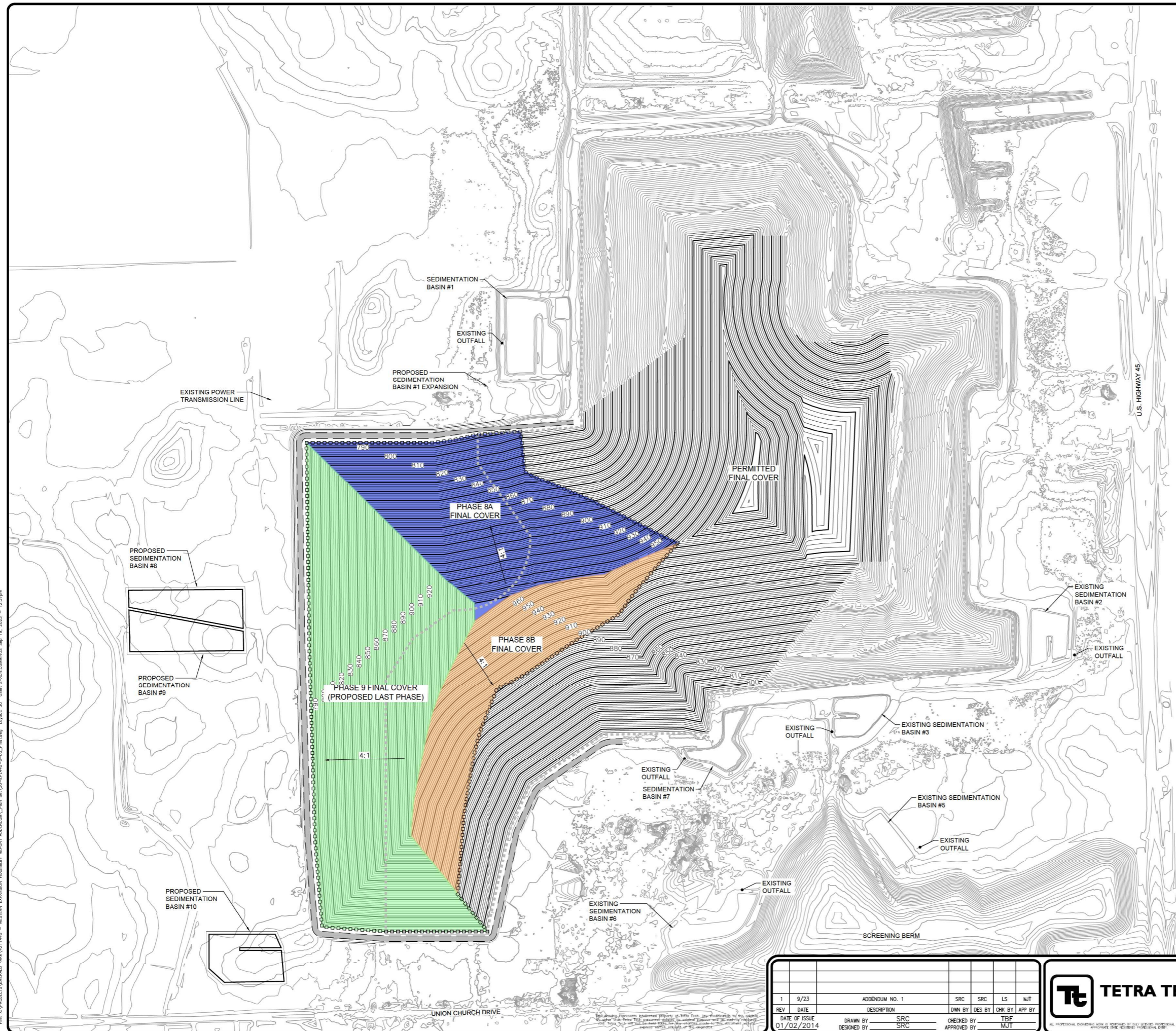

ATTACHMENT 9 – FINAL COVER PLAN SHEET AND DETAILS

LEGEND (ITEMS SPECIFIC TO THIS SHEET)

- APPROXIMATE PROPERTY LINE
- PAVED ROAD
- UNPAVED ROAD
- FENCE
- BUILDING
- 10' CONTOUR
- 2' CONTOUR
- TREES AND/OR BRUSH
- DELINEATED WETLAND
- MANMADE WETLAND CREATED BY SUPERIOR EMERALD PARK LANDFILL, INC.
- WETLAND SMALLER THAN 2 ACRES WISCONSIN WETLAND INVENTORY MAP
- MANMADE SURFACE WATER BODY
- SURFACE WATER BODY
- GRID INTERSECTION
- DRAINAGE DITCH
- MONITORING WELL LOCATION AND NUMBER
- PIEZOMETER LOCATION AND NUMBER
- ABANDONED MONITORING WELL LOCATION
- ABANDONED PIEZOMETER LOCATION
- CONTROL MONUMENT LOCATION AND NUMBER
- STAFF GAUGE LOCATION AND NUMBER
- APPROXIMATE PRIVATE WELL LOCATION
- ABANDONED PRIVATE WELL LOCATION
- GAS MONITORING PROBE LOCATION AND NUMBER
- PERMITTED CLEANOUT LOCATION
- MANHOLE
- PERMITTED LEACHATE FORCEMAIN
- PERMITTED LIMITS OF WASTE
- PROPOSED HORIZONTAL AND VERTICAL EXPANSION LIMITS OF WASTE
- PHASE DELINEATION LINE
- PROPOSED 2' CONTOUR
- PROPOSED 10' CONTOUR
- SLOPE INDICATOR
- PROPOSED DRAINAGE DITCH
- PROPOSED ROAD
- PROPOSED PHASE 8A FINAL COVER
- PROPOSED PHASE 8B FINAL COVER
- PROPOSED PHASE 9 FINAL COVER

NOTES

1. FOR COMPLETE BASEMAP NOTES, SEE NOTES 1 THROUGH 7 ON SHEET 2 OF THIS PLAN SET.
2. THE PROPOSED DESIGN IS PRELIMINARY AND MAY BE MODIFIED IN THE FINAL SITE DESIGN TO ACCOMMODATE ENGINEERED FEATURES AND CONTROLS.
3. CONTOURS REPRESENT FINAL GRADES (TOP OF FINAL COVER) WITHIN THE LIMITS OF WASTE AND FINISHED GRADE (TOP OF TOPSOIL, TOP OF ROAD SURFACE, ETC.) BEYOND.



File: X:\PROJECTS\EMERALD_PARK_Site\00-EP-145-10-01_Final.dwg Layout: 30 User: SHAUN.CUMMINGS Sep 18, 2023 12:27pm
 1" = 1/2" = 0"

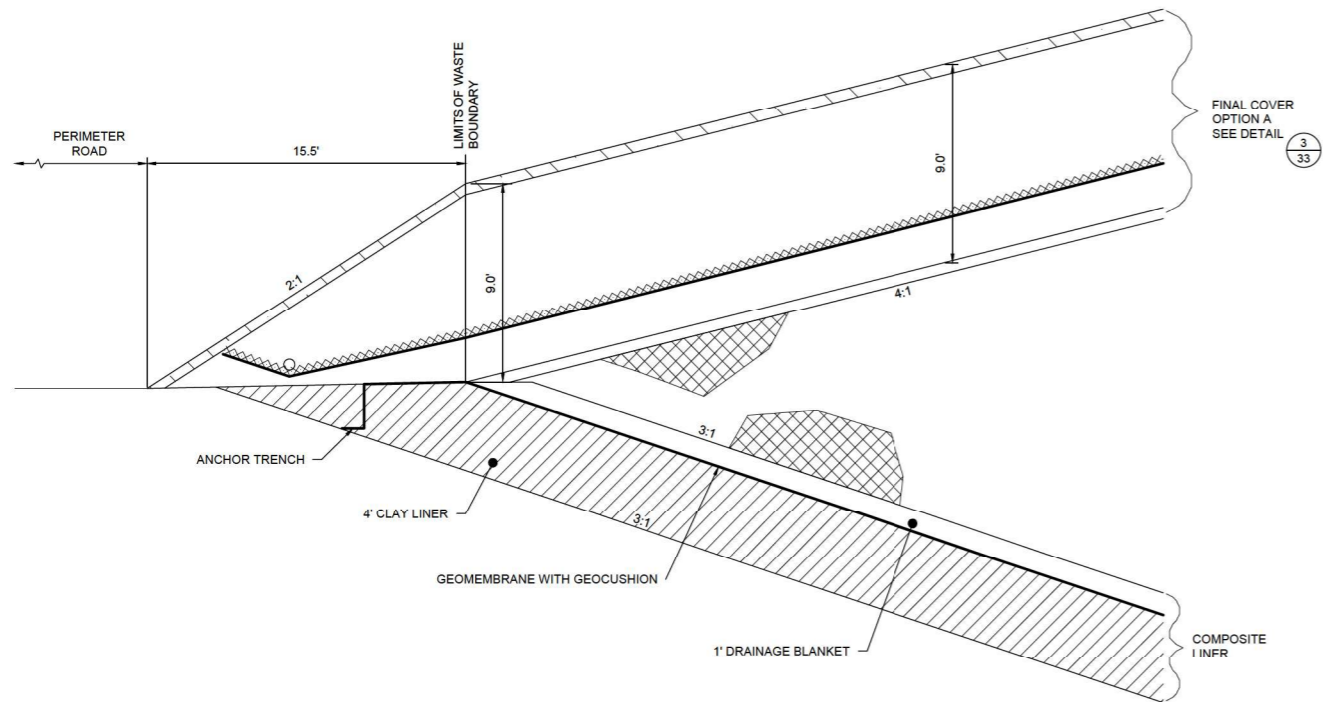
REV	DATE	DESCRIPTION	DWN BY	DES BY	CHK BY	APP BY	
1	9/23	ADDENDUM NO. 1	SRC	SRC	LS	MJT	
DATE OF ISSUE	01/02/2014	DRAWN BY	SRC	CHECKED BY	TBF	APPROVED BY	MJT



EMERALD PARK LANDFILL
MUSKEGO, WISCONSIN

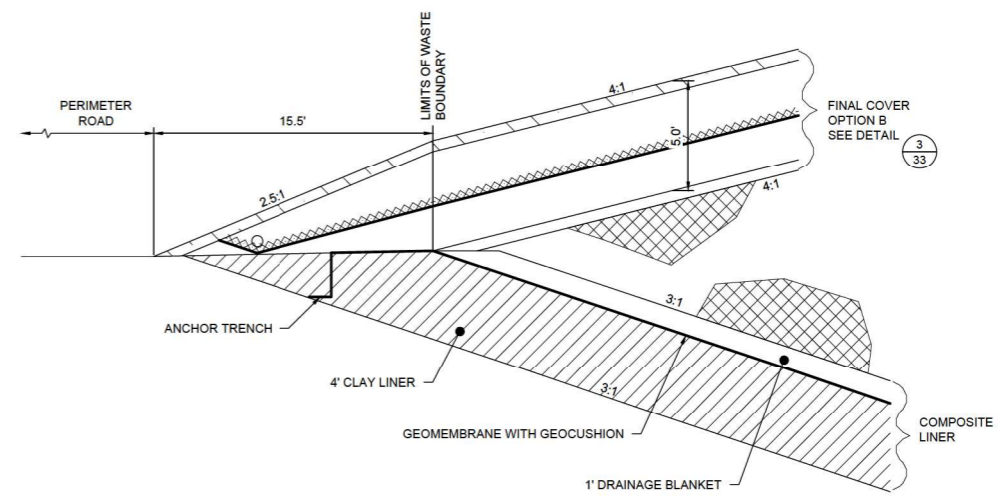
**WESTERN HORIZONTAL EXPANSION
FINAL GRADES WITH CLOSURE SEQUENCE**

SHEET NO.
30
PROJECT NO.
130279



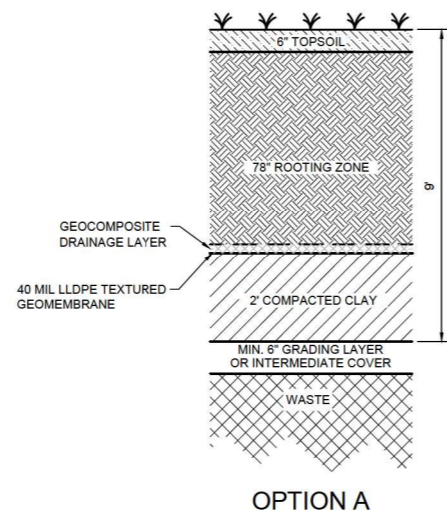
FINAL COVER DESIGN (PHASES 8A & 8B)

DETAIL 1
SCALE: NOT TO SCALE **33**

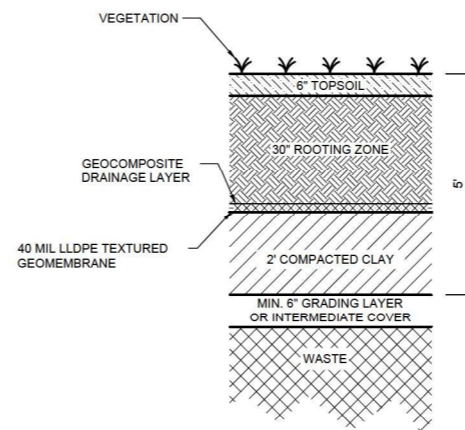


FINAL COVER DESIGN (PHASE 9)

DETAIL 2
SCALE: NOT TO SCALE **33**



OPTION A



OPTION B

FINAL COVER
DETAIL 3
SCALE: NOT TO SCALE **33**



File: D:\PROJECTS-E\EMERALD PARK\311145 - WESTERN EXPANSION\FACILITY REPORT\ADDENDUM_Plan 311145-EP1445-90_Final-DTL.dwg Layout: 33 User: shawn.comings Date: 29, 2021 - 11:06am

This drawing represents intellectual property of Tetra Tech. Any modification to the original by other than Tetra Tech personnel invalidates the original purpose and the work is returned to Tetra Tech and will not be held liable for any changes made to this document without express written consent of the originator.

1	12/29/21	ADDENDUM NO. 1	SRC	SRC	ND	MJT
REV	DATE	DESCRIPTION	DWN BY	DES BY	CHK BY	APP BY
					THF	
					MJT	
DATE OF ISSUE			DRAWN BY			DESIGNED BY
01/02/2014			SRC			SRC
			CHECKED BY			APPROVED BY
			THF			MJT



EMERALD PARK LANDFILL
MUSKEGO, WISCONSIN

**WESTERN HORIZONTAL EXPANSION
FINAL GRADES WITH CLOSURE SEQUENCE**

SHEET NO.
33
PROJECT NO.
130279