



2021 High-Quality Waters: Lakes, Rivers, Streams

Adams County - 23 High-Quality Waters identified in 2021
Data sorted by alphabetical county and alphabetical waterbody name

OFFICIAL NAME	LOCAL NAME	WBIC	PRIORITY	COUNTY NAME (STREAM MOUTH & LAKE LOCATION)	HUC6	HUC12 CODE (STREAM MOUTH & LAKE LOCATION)	UNIQUE & RARE RESOURCES (COUNT)	Attaining WQS (COUNT)	IBIs (COUNT)	HQW CRITERIA (COUNT)
			WATERSHEDS HUC6: • State: ** Both: ***							
Big Roche A Cri Creek		1374100	•	Adams	Wisconsin	070700030804	5	3	9	3
Big Spring Creek		176400		Adams	Fox	040302010203	2		1	2
Campbell Creek	Reed	1343400		Adams	Wisconsin	070700031806	3	2	1	3
Carter Creek		1351200		Adams	Wisconsin	070700030904	4	2	2	3
Chester Creek		1377200		Adams	Wisconsin	070700030705	2		1	2
Corning Creek		1301400		Adams	Wisconsin	070700031901	2	1	1	3
Crooked Lake	Cooks	102600		Adams	Wisconsin	040302010205		1	5	2
Deep Lake		102800		Adams	Fox	040302010201		1	8	2
Fairbanks Creek		1343800		Adams	Wisconsin	070700031806	2	1		2
Fordham Creek		1352200		Adams	Wisconsin	070700030901	2	1	3	3
Fourteenmile Creek		1377500		Adams	Wisconsin	070700030705		2	1	2
Goose Lake		103600		Adams	Fox	040302010201		1	2	2
Gulch Creek		1299700	•	Adams	Wisconsin	070700031903	3		1	2
Jordan Lake	Long	104000		Adams	Fox	040302010202	1	1	7	3
Leola Ditch		1378300		Adams	Wisconsin	070700030601	1	2		2
Little Roche A Cri Creek		1351100		Adams	Wisconsin	070700030904	4	4	2	3
Parker Lake		106500		Adams	Wisconsin	040302010205		1	8	2
Plainville Creek		1300200	•	Adams	Wisconsin	070700031903	3		2	2
Risk Creek		1343900		Adams	Wisconsin	070700031806	1	1		2
Unnamed		1375100		Adams	Wisconsin	070700030801		1	1	2
Unnamed		5027852		Adams	Wisconsin	070700031901		1	1	2
White Creek		1342800		Adams	Wisconsin	070700031807	1	1	2	3
Wolf Lake		117500		Adams	Fox	040302010201		1	4	2



2021 High-Quality Waters: Healthy Wetlands

Adams County - 4 Healthy Wetlands identified in 2021
Data sorted by alphabetical county and increasing Healthy Wetland ID

WETLAND ID	SITE NAME	SITE ID	PRIORITY	COUNTY NAME	HUC6	HUC12 CODE	DISTURBANCE RANK	PLANT COMMUNITY CONDITION	LAT	LONG
			WATERSHEDS HUC6: • State: ** Both: ***							
Healthy_152	Quincy Bluff	NC005		Adams	Wisconsin	070700031807	1	1	43.859337	-89.869038
Healthy_155	Quincy Bluff SNA	NC060		Adams	Wisconsin	070700031807	1	1	43.885006	-89.877387
Healthy_157	Sohlberg Silver Lake	NC061		Adams	Wisconsin	070700031805	1	1	43.890204	-89.903083
Healthy_159	Sohlberg Silver Lake	NC067		Adams	Wisconsin	070700031805	1	1	43.893644	-89.900696



2021 High-Quality Waters: Rare & Unique Wetlands

Adams County - 7 Rare & Unique Wetlands identified in 2021
Data sorted by alphabetical county and increasing Rare & Unique Wetland ID

WETLAND ID	WETLAND TYPE	SITE ID	PRIORITY	COUNTY NAME	HUC6	HUC12 CODE	SRANK	GRANK	LAT	LONG
			WATERSHEDS HUC6: • State: ** Both: ***							
Rare_162	Calcareous Fen	CPHER064WI		Adams	Fox	040302010202	S3	G3	43.755291	-89.623616
Rare_163	Calcareous Fen	CPHER064WI		Adams	Fox	040302010205	S3	G3	43.770419	-89.60892
Rare_173	Calcareous Fen	CPHER064WI		Adams	Wisconsin	070700031806	S3	G3	43.885322	-89.827282
Rare_174	Central Poor Fen	CPHER061WI		Adams	Wisconsin	070700031807	S3	G3G4	43.887532	-89.875805
Rare_176	Coastal Plain Marsh	CPHER066WI		Adams	Wisconsin	070700031805	S1	G2?	43.892452	-89.904273
Rare_177	Central Poor Fen	CPHER061WI		Adams	Wisconsin	070700031805	S3	G3G4	43.894276	-89.90286
Rare_197	Central Poor Fen	CPHER061WI	•••	Adams	Wisconsin	070700030902	S3	G3G4	44.050414	-89.68799



2021 High-Quality Waters: Lakes, Rivers, Streams

Ashland County - 40 High-Quality Waters identified in 2021

Data sorted by alphabetical county and alphabetical waterbody name

OFFICIAL NAME	LOCAL NAME	WBIC	PRIORITY	COUNTY NAME (STREAM MOUTH & LAKE LOCATION)	HUC6	HUC12 CODE (STREAM MOUTH & LAKE LOCATION)	UNIQUE & RARE RESOURCES (COUNT)	Attaining WQS (COUNT)	IBIs (COUNT)	HQW CRITERIA (COUNT)
			WATERSHEDS HUC6: • State: •• Both: •••							
Augustine Creek		2410600	•••	Ashland	St. Croix	070500010205	3	1	2	3
Bad River		2891900	•••	Ashland	SW Lake Superior	040103020705	9	3	8	3
Ballou Creek		2930700	••	Ashland	SW Lake Superior	040103020304	3	2	5	3
Billy Creek		2913700	••	Ashland	SW Lake Superior	040103020405	1		1	2
Brunsweller River		2913800		Ashland	SW Lake Superior	040103020404	19		2	2
Camp Four Creek		2923600	•••	Ashland	SW Lake Superior	040103020203	1	1	2	3
City Creek		2930100	••	Ashland	SW Lake Superior	040103020304	1	1	1	3
Devils Creek		2929300	•••	Ashland	SW Lake Superior	040103020305	2	1	3	3
Dorns Creek		2407600	•••	Ashland	St. Croix	070500010207	2		1	2
East Torch River	E Fk Torch	2427500	•••	Ashland	St. Croix	070500010101	1		2	2
Feldcher Creek		2923800	•••	Ashland	SW Lake Superior	040103020203	1	1	1	3
Gehrman Creek		2923500	•••	Ashland	SW Lake Superior	040103020203	1		2	2
Knab Creek		2936300	•••	Ashland	SW Lake Superior	040103020301	1		1	2
Krause Creek		2929000	•••	Ashland	SW Lake Superior	040103020305	2		1	2
Lake Galilee		2935500	•••	Ashland	SW Lake Superior	040103020303		1	1	2
Marengo River		2911900	•••	Ashland	SW Lake Superior	040103020701	5		4	2
Mineral Lake		2916900	••	Ashland	SW Lake Superior	040103020401	1		2	2
Minnie Creek		2937100	•••	Ashland	SW Lake Superior	040103020301	1	1	3	3
Minnow Creek		2934600	•••	Ashland	SW Lake Superior	040103020303	1		1	2
Montreal Creek		2929400	••	Ashland	SW Lake Superior	040103020304	2	2	3	3
Muskellunge Creek		2405800	•••	Ashland	St. Croix	070500010207		2	1	2
Opergard Creek	Gully	2929700	••	Ashland	SW Lake Superior	040103020304	1	1	2	3
Potato River		2906200	•••	Ashland	SW Lake Superior	040103020701	3	2	5	3
Rocky Run		2404900	•••	Ashland	St. Croix	070500010208	1		2	2
Scott-Taylor Creek		2923300	•••	Ashland	SW Lake Superior	040103020203	1	1	2	3
Silver Creek		2912300	••	Ashland	SW Lake Superior	040103020405	2	1	1	3
Trout Brook		2913900		Ashland	SW Lake Superior	040103020403	2	1	2	3
Troutmere Creek		2919300		Ashland	SW Lake Superior	040103020404	2		2	2
Twin Lakes		2935700	•••	Ashland	SW Lake Superior	040103020303	1		1	2
Twin Lakes, East		2935800	•••	Ashland	SW Lake Superior	040103020303	1		1	2
Tyler Fks		2923100	•••	Ashland	SW Lake Superior	040103020305	12	4	13	3
Unnamed		2405000	•••	Ashland	St. Croix	070500010208	1		1	2
Unnamed		2923400	•••	Ashland	SW Lake Superior	040103020203		1	1	2
Unnamed		2930900	••	Ashland	SW Lake Superior	040103020304	1	1	2	3
Unnamed		2937600	•••	Ashland	SW Lake Superior	040103020301		1	1	2
Unnamed		5002672	••	Ashland	SW Lake Superior	040103020304	1		1	2
Unnamed		5002711	••	Ashland	SW Lake Superior	040103020304	1	1	2	3
Unnamed		5002765	••	Ashland	SW Lake Superior	040103020304	1		2	2
Unnamed		5002767	••	Ashland	SW Lake Superior	040103020304	1		1	2
White River		2892500	•••	Ashland	SW Lake Superior	040103020705	10	3	4	3



2021 High-Quality Waters: Healthy Wetlands

Ashland County - 39 Healthy Wetlands identified in 2021

Data sorted by alphabetical county and increasing Healthy Wetland ID

WETLAND ID	SITE NAME	SITE ID	PRIORITY	COUNTY NAME	HUC6	HUC12 CODE	DISTURBANCE RANK	PLANT COMMUNITY CONDITION	LAT	LONG
			WATERSHEDS HUC6: • State: •• Both: •••							
Healthy_448	NLF-385	NL400		Ashland	St. Croix	070500010212	2	2	46.017212	-90.899773
Healthy_452	NLF-384	NL399		Ashland	St. Croix	070500010212	1	1	46.029068	-90.830597
Healthy_453	NLF-383	NL398		Ashland	St. Croix	070500010212	2	2	46.029331	-90.8312
Healthy_455	NLF-388	NL403	••	Ashland	St. Croix	070500010209	1	1	46.03891	-90.776039
Healthy_456	NLF-387	NL402	••	Ashland	St. Croix	070500010209	2	2	46.039406	-90.778641
Healthy_457	NLF-386	NL401	••	Ashland	St. Croix	070500010209	1	2	46.04052	-90.776245
Healthy_460	NLF-382	NL397	•••	Ashland	St. Croix	070500010105	2	2	46.052967	-90.85054
Healthy_474	NLF-179	NL179	•••	Ashland	SW Lake Superior	040103020301	2	2	46.17077	-90.702253
Healthy_488	NLF-188	NL188	•••	Ashland	St. Croix	070500010101	2	2	46.19603	-90.823537
Healthy_489	NLF-91	NL091	••	Ashland	SW Lake Superior	040103020401	1	1	46.199224	-90.851297
Healthy_490	NLF-189	NL189	•••	Ashland	St. Croix	070500010101	2	2	46.200269	-90.784856
Healthy_491	NLF-187	NL187	•••	Ashland	St. Croix	070500010101	2	2	46.200457	-90.797561
Healthy_493	NLF-233	NL234	•••	Ashland	SW Lake Superior	040103020303	2	2	46.205085	-90.634965
Healthy_494	McCarthy Lake	NL456	••	Ashland	SW Lake Superior	040103020302	1	1	46.208904	-90.787425
Healthy_495	NLF-178	NL178	••	Ashland	SW Lake Superior	040103020302	2	2	46.210492	-90.740378
Healthy_497	NLF-180	NL180	••	Ashland	SW Lake Superior	040103020302	1	1	46.214986	-90.741625
Healthy_498	McCarthy Lake	NL457	••	Ashland	SW Lake Superior	040103020302	1	1	46.215046	-90.786329
Healthy_499	NLF-181	NL181	••	Ashland	SW Lake Superior	040103020302	1	1	46.228275	-90.708682
Healthy_500	Spider Lake Ash	NL458	••	Ashland	SW Lake Superior	040103020401	1	1	46.231377	-90.907613
Healthy_503	NLF-185	NL185	••	Ashland	SW Lake Superior	040103020302	2	2	46.243583	-90.793379
Healthy_504	NLF-2	NL002	••	Ashland	SW Lake Superior	040103020401	1	1	46.244037	-90.846813
Healthy_505	NLF-3	NL003	••	Ashland	SW Lake Superior	040103020401	1	1	46.244128	-90.846026
Healthy_506	NLF-4	NL004	••	Ashland	SW Lake Superior	040103020401	1	1	46.245054	-90.840401
Healthy_508	NLF-5	NL005	••	Ashland	SW Lake Superior	040103020401	1	1	46.246117	-90.839574
Healthy_509	NLF-8	NL008	••	Ashland	SW Lake Superior	040103020401	1	1	46.255039	-90.838569
Healthy_510	NLF-7	NL007	••	Ashland	SW Lake Superior	040103020401	1	1	46.256616	-90.839784
Healthy_511	NLF-6	NL006	••	Ashland	SW Lake Superior	040103020401	2	3	46.259624	-90.842187
Healthy_512	NLF-234	NL235	••	Ashland	SW Lake Superior	040103020401	1	1	46.263721	-90.806275
Healthy_513	NLF-183	NL183	••	Ashland	SW Lake Superior	040103020302	2	2	46.266175	-90.774069
Healthy_514	NLF-182	NL182	••	Ashland	SW Lake Superior	040103020302	2	2	46.266241	-90.774027
Healthy_529	NLF-236	NL237	•••	Ashland	SW Lake Superior	040103020303	2	2	46.287506	-90.594376
Healthy_532	NLF-184	NL184	••	Ashland	SW Lake Superior	040103020401	2	2	46.293932	-90.883148
Healthy_534	English Lake	NL452		Ashland	SW Lake Superior	040103020403	2	2	46.309823	-90.758756
Healthy_536	NLF-235	NL236	••	Ashland	SW Lake Superior	040103020401	1	1	46.31549	-90.869027
Healthy_537	Chequamegon SNA	NL451	••	Ashland	SW Lake Superior	040103020401	1	1	46.328505	-90.796033
Healthy_542	NLF-133	NL136	•••	Ashland	SW Lake Superior	040103020305	1	1	46.348862	-90.643857
Healthy_543	NLF-134	NL137	•••	Ashland	SW Lake Superior	040103020305	1	1	46.349328	-90.643727
Healthy_599	NLF-113	NL113	••	Ashland	SW Lake Superior	040103020610	2	2	46.452038	-90.823126
Healthy_684	NLF-137	NL140	•••	Ashland	SW Lake Superior	040103020705	2	2	46.607923	-90.683631



2021 High-Quality Waters: Rare & Unique Wetlands

Ashland County - 13 Rare & Unique Wetlands identified in 2021

Data sorted by alphabetical county and increasing Rare & Unique Wetland ID

WETLAND ID	WETLAND TYPE	SITE ID	PRIORITY	COUNTY NAME	HUC6	HUC12 CODE	SRANK	GRANK	LAT	LONG
			WATERSHEDS HUC6: • State: •• Both: •••							
Rare_351	Poor Fen	CPHER069WI	•••	Ashland	SW Lake Superior	040103020301	S3	G3G4	46.221536	-90.574155
Rare_355	Wild Rice Marsh	CPHER057WI		Ashland	SW Lake Superior	040103011101	S3	G3G4	46.645878	-90.714871
Rare_358	Interdunal Wetland	CPHER068WI	•••	Ashland	SW Lake Superior	040103020705	S1	G2?	46.730544	-90.804626
Rare_364	G. Lakes Shore Fen	CPHER067WI		Ashland	SW Lake Superior	041800000101	S2	GNR	46.808003	-90.683424
Rare_365	Poor Fen	CPHER069WI		Ashland	SW Lake Superior	040103011001	S3	G3G4	46.808431	-90.685501
Rare_370	Poor Fen	CPHER069WI		Ashland	SW Lake Superior	040103011001	S3	G3G4	46.853278	-90.587492
Rare_372	Poor Fen	CPHER069WI		Ashland	SW Lake Superior	040103011001	S3	G3G4	46.876755	-90.511714
Rare_373	Interdunal Wetland	CPHER068WI		Ashland	SW Lake Superior	040103011001	S1	G2?	46.919876	-90.547349
Rare_374	G. Lakes Shore Fen	CPHER067WI		Ashland	SW Lake Superior	040103011001	S2	GNR	46.923229	-90.547984
Rare_375	Poor Fen	CPHER069WI		Ashland	SW Lake Superior	040103011001	S3	G3G4	46.924508	-90.563118
Rare_376	Poor Fen	CPHER069WI		Ashland	SW Lake Superior	040103011001	S3	G3G4	46.924655	-90.54894
Rare_379	G. Lakes Shore Fen	CPHER067WI		Ashland	SW Lake Superior	040103011001	S2	GNR	47.002239	-90.462303
Rare_380	Poor Fen	CPHER069WI		Ashland	SW Lake Superior	040103011001	S3	G3G4	47.007908	-90.457461



2021 High-Quality Waters: Lakes, Rivers, Streams

Barron County - 29 High-Quality Waters identified in 2021

Data sorted by alphabetical county and alphabetical waterbody name

OFFICIAL NAME	LOCAL NAME	WBIC	PRIORITY WATERSHEDS		COUNTY NAME (STREAM MOUTH & LAKE LOCATION)	HUC6	HUC12 CODE (STREAM MOUTH & LAKE LOCATION)	UNIQUE & RARE RESOURCES (COUNT)	Attaining WQS (COUNT)	IBIs (COUNT)	HQW CRITERIA (COUNT)
			HUC6: *	State: ** Both: ***							
Bear Creek	Kekegama	2104000			Barron	Chippewa	070500070307	2	1		2
Beaver Dam Lake		2081200			Barron	Chippewa	070500070602	1	1		2
Brill River		2106500			Barron	Chippewa	070500070305	2	2	3	3
East Branch Upper Pine Creek		2088100			Barron	Chippewa	070500070701	1		2	2
Echo Lake		2630200			Barron	St. Croix	070300050706		1	3	2
Fourmile Creek		2096300			Barron	Chippewa	070500070206	1		2	2
Hemlock Creek		2109700	**		Barron	Chippewa	070500070104	4	1		2
Hickey Creek		2099500			Barron	Chippewa	070500070203	6		1	2
Jones Creek	James	2078500			Barron	Chippewa	070500070604	2	1	2	3
Lightning Creek		2080500			Barron	Chippewa	070500070602	1		2	2
Little Bear Creek		2104600			Barron	Chippewa	070500070307	2		2	2
Lower Vermillion Lake		2098200			Barron	Chippewa	070500070202		1	2	2
Moose Ear Creek		2089600	**		Barron	Chippewa	070500070402	4	3	4	3
Pigeon Creek		2111800	**		Barron	Chippewa	070500070105	3		3	2
Pokegama Creek		2094800			Barron	Chippewa	070500070401	1	3	4	3
Rice Creek		2094200			Barron	Chippewa	070500070405	3	2		2
Rock Creek		2095000			Barron	Chippewa	070500070401	6	1	1	3
Sand Lake		2661100	**		Barron	St. Croix	070300010803	1	1	2	3
Silver Creek		2095500			Barron	Chippewa	070500070401	1	1	2	3
Silver Lake		1881100			Barron	Chippewa	070500070201	2		1	2
South Fork Lower Pine Creek		2085600			Barron	Chippewa	070500070703	2		4	2
Spring Creek		2103300			Barron	Chippewa	070500070308	1		1	2
Spring Lake		1882800			Barron	Chippewa	070500070201		1	2	2
Sucker Creek	Birch	2112200			Barron	Chippewa	070500070103	2		3	2
Tiller Creek		2088900			Barron	Chippewa	070500070704	1		1	2
Turtle Creek		2078300			Barron	Chippewa	070500070604	1	1	2	3
Tuscobia Creek		2104200			Barron	Chippewa	070500070307	3		2	2
Vermillion River		2097200			Barron	Chippewa	070500070203	1		2	2
Yellow River	Miller Cr	2096100			Barron	Chippewa	070500070310	4		9	2



2021 High-Quality Waters: Healthy Wetlands

Barron County - 7 Healthy Wetlands identified in 2021

Data sorted by alphabetical county and Healthy Wetland ID

WETLAND ID	SITE NAME	SITE ID	PRIORITY WATERSHEDS		COUNTY NAME	HUC6	HUC12 CODE	DISTURBANCE RANK	PLANT COMMUNITY CONDITION	LAT	LONG
			HUC6: *	State: ** Both: ***							
Healthy_355	NCHF-36	NC196			Barron	St. Croix	070300050706	2	2	45.438818	-92.143253
Healthy_358	NLF-371	NL386			Barron	Chippewa	070500070305	2	2	45.588389	-91.616727
Healthy_359	NCHF-37	NC194			Barron	Chippewa	070500070201	1	1	45.604267	-92.049805
Healthy_360	NLF-407	NL422	**		Barron	Chippewa	070500070105	2	3	45.606505	-91.556852
Healthy_361	NCHF-32	NC192	**		Barron	Chippewa	070500070306	2	2	45.609688	-91.811024
Healthy_363	NCHF-46	NC201	**		Barron	Chippewa	070500070306	1	1	45.613092	-91.811723
Healthy_364	NCHF-30	NC191			Barron	Chippewa	070500070307	1	1	45.617542	-91.863082



2021 High-Quality Waters: Rare & Unique Wetlands

Barron County - 1 Rare & Unique Wetland Identified in 2021

Data sorted by alphabetical county and Rare & Unique Wetland ID

WETLAND ID	WETLAND TYPE	SITE ID	PRIORITY WATERSHEDS		COUNTY NAME	HUC6	HUC12 CODE	SRANK	GRANK	LAT	LONG
			HUC6: *	State: ** Both: ***							
Rare_305	Poor Fen	CPHER069WI	**		Barron	Chippewa	070500070306	S3	G3G4	45.613733	-91.813423




2021 High-Quality Waters: Lakes, Rivers, Streams

Bayfield County - 76 High-Quality Waters identified in 2021

Data sorted by alphabetical county and alphabetical waterbody name

OFFICIAL NAME	LOCAL NAME	WBIC	PRIORITY	COUNTY NAME (STREAM MOUTH & LAKE LOCATION)	HUC6	HUC12 CODE (STREAM MOUTH & LAKE LOCATION)	UNIQUE & RARE RESOURCES (COUNT)	Attaining WQS (COUNT)	IBIs (COUNT)	HQW CRITERIA (COUNT)
			WATERSHEDS HUC6: • State: •• Both: •••							
Atkins Lake		2734000	••	Bayfield	St. Croix	070300020101	1		1	2
Bark River	Heron	2881000	••	Bayfield	SW Lake Superior	040103010904	3	1	4	3
Big Brook		2729100	•••	Bayfield	St. Croix	070300020102	2		2	2
Blaser Creek		2922800	•••	Bayfield	SW Lake Superior	040103020402	1		1	2
Bolen Creek		2900800	•••	Bayfield	SW Lake Superior	040103020603	2		1	2
Bono Creek	Bangs,Bonus	2886900	••	Bayfield	SW Lake Superior	040103011008	2	1		2
Bony Lake		2742500	••	Bayfield	St. Croix	070300010105	1	1		2
Buskey Bay		2903800	••	Bayfield	SW Lake Superior	040103020602	1		1	2
Cap Creek		2731600	•••	Bayfield	St. Croix	070300020103	1	1	1	3
Chippewa Lake		2431300	••	Bayfield	Chippewa	070500010102	1		1	2
Cranberry Lake		2741700	••	Bayfield	St. Croix	070300010105		1	1	2
Cranberry River		2879800	••	Bayfield	SW Lake Superior	040103010904	2	1		2
De Champs Creek		2873200	••	Bayfield	SW Lake Superior	040103010801	2		2	2
Eagle Lake	Murray, Inch	2902900	••	Bayfield	SW Lake Superior	040103020602	1	1	4	3
East Fork Cranberry River		2880000	••	Bayfield	SW Lake Superior	040103010906	2	1	8	3
East Fork Flag River		2877800	••	Bayfield	SW Lake Superior	040103010907	2	1	4	3
East Fork Iron River		2872400	••	Bayfield	SW Lake Superior	040103010806	2	1	6	3
East Fork White River		2901200	•••	Bayfield	SW Lake Superior	040103020603	5	2	2	3
Eighteenmile Creek		2895900	••	Bayfield	SW Lake Superior	040103020605	3	1	6	3
Fish Creek		2871500	••	Bayfield	SW Lake Superior	040103010807	1		2	2
Fivemile Creek		2731900	•••	Bayfield	St. Croix	070300020103	1		2	2
Flag River		2877500		Bayfield	SW Lake Superior	040103010908	4	2	7	3
Flynn Lake	Murray, Eagle	2902800	••	Bayfield	SW Lake Superior	040103020602	1	1	4	3
Fourmile Creek		2886200	••	Bayfield	SW Lake Superior	040103011006	2	1	2	3
George Lake		2465700	••	Bayfield	St. Croix	070300010102		1	3	2
Hanson Creek		2900400	•••	Bayfield	SW Lake Superior	040103020603	1		1	2
Hart Lake	Heart, Wiehe	2903200	••	Bayfield	SW Lake Superior	040103020602	1	1	1	3
Hawkins Creek		2920300	•••	Bayfield	SW Lake Superior	040103020402	2	1		2
Hildur Lake	Bluebird	2902600	••	Bayfield	SW Lake Superior	040103020602	2	1		2
Iron River		2872000	••	Bayfield	SW Lake Superior	040103010806	3	2	4	3
Jader Creek		2897600	••	Bayfield	SW Lake Superior	040103020605	1		2	2
Lake Millicent	Pike	2903700	••	Bayfield	SW Lake Superior	040103020602	1		4	2
Lake Owen		2900200	••	Bayfield	SW Lake Superior	040103020605	3	1	1	3
Little Pine Creek		2889000	••	Bayfield	SW Lake Superior	040103011103	2	1	2	3
Little Sioux River		2886100	••	Bayfield	SW Lake Superior	040103011005	2	1	2	3
Long Lake		2767100	••	Bayfield	SW Lake Superior	040103010801		1	1	2
Long Lake Branch		2894900	•••	Bayfield	SW Lake Superior	040103020607	3		6	2
Lost Creek # 1		2881800	••	Bayfield	SW Lake Superior	040103010904	1	1	1	3
Lost Creek # 2		2881500	••	Bayfield	SW Lake Superior	040103010904	1	1	3	3
Muskeg Creek		2874200	••	Bayfield	SW Lake Superior	040103010806	1		2	2
Namekagon Lake		2732600	••	Bayfield	St. Croix	070300020101	1	1	1	3
North Fish Creek		2888000		Bayfield	SW Lake Superior	040103011103	5	2	4	3
North Fork Whittlesey Creek		2887500	••	Bayfield	SW Lake Superior	040103011008	3		1	2
North Pikes Creek		2885100	••	Bayfield	SW Lake Superior	040103011004	2		2	2
Onion River		2885500		Bayfield	SW Lake Superior	040103011007	2	1	2	3
Pike Lake		2904000	••	Bayfield	SW Lake Superior	040103020602	1	1		2

Pikes Creek		2884500	••	Bayfield	SW Lake Superior	040103011004	2	1	1	3
Pine Creek		2888600	••	Bayfield	SW Lake Superior	040103011103	2	1	1	3
Pre-Emption Creek		2895200	••	Bayfield	SW Lake Superior	040103020606	1		2	2
Raspberry River		2883800	••	Bayfield	SW Lake Superior	040103011002	1	2	1	3
Sand Bar Lake		2494900	••	Bayfield	St. Croix	070300010102		1	4	2
Saxine Creek		2882700	••	Bayfield	SW Lake Superior	040103010902	2	1		2
Schacte Creek		2873700	•••	Bayfield	SW Lake Superior	040103010805	2		1	2
Sioux River		2886000	••	Bayfield	SW Lake Superior	040103011007	4	2	7	3
Siskiwit River		2881900	••	Bayfield	SW Lake Superior	040103011004	3		1	2
South Fork White River		2904200	•••	Bayfield	SW Lake Superior	040103020603	2	1	3	3
Spring Creek		2731400	•••	Bayfield	St. Croix	070300020103	1		1	2
Taylor Creek		2733300	••	Bayfield	St. Croix	070300020101		1	1	2
Thompson Creek	Vanderventers	2886800	••	Bayfield	SW Lake Superior	040103011006	2		4	2
Tomahawk Lake		2501700	••	Bayfield	St. Croix	070300010102		1	8	2
Townsend Creek		2873600	••	Bayfield	SW Lake Superior	040103010801	2		2	2
Twenty Mile Creek	Pearl	2895100	••	Bayfield	SW Lake Superior	040103020606	4	2	5	3
Twin Bear Lake	Crow	2903100	••	Bayfield	SW Lake Superior	040103020602	1	1	1	3
Unnamed		2881300	••	Bayfield	SW Lake Superior	040103010904	1	1	2	3
Unnamed		5000322	••	Bayfield	SW Lake Superior	040103010904	1	1	1	3
Unnamed		2880100	••	Bayfield	SW Lake Superior	040103010905	2		2	2
Unnamed		5000443	••	Bayfield	SW Lake Superior	040103010905	1		1	2
Unnamed		5000485	••	Bayfield	SW Lake Superior	040103010907	1		2	2
Unnamed		2884900	••	Bayfield	SW Lake Superior	040103011004	1		1	2
Unnamed		2886500	••	Bayfield	SW Lake Superior	040103011006	1		1	2
Unnamed		2885700	••	Bayfield	SW Lake Superior	040103011007	2	1	1	3
Unnamed		2889600	••	Bayfield	SW Lake Superior	040103011103	2		2	2
Unnamed		5001445	••	Bayfield	SW Lake Superior	040103011103	1		1	2
Unnamed		2919700	••	Bayfield	SW Lake Superior	040103020404	2		1	2
Unnamed		2898800	••	Bayfield	SW Lake Superior	040103020605	2	1		2
Whittlesey Creek		2887200	••	Bayfield	SW Lake Superior	040103011008	3	1	1	3



2021 High-Quality Waters: Healthy Wetlands

Bayfield County - 88 Healthy Wetlands identified in 2021

Data sorted by alphabetical county and increasing Healthy Wetland ID

WETLAND ID	SITE NAME	SITE ID	PRIORITY	COUNTY NAME	HUC6	HUC12 CODE	DISTURBANCE RANK	PLANT COMMUNITY CONDITION	LAT	LONG
			WATERSHEDS HUC6: • State: •• Both: •••							
Healthy_475	NLF-393	NL408	••	Bayfield	Chippewa	070500010102	2	2	46.17984	-90.933678
Healthy_479	NLF-396	NL411	••	Bayfield	Chippewa	070500010102	2	2	46.182007	-90.976370
Healthy_480	NLF-394	NL409	••	Bayfield	Chippewa	070500010102	2	2	46.182693	-90.975929
Healthy_484	NLF-395	NL410	••	Bayfield	Chippewa	070500010102	1	1	46.190502	-90.985435
Healthy_502	NLF-172	NL172	••	Bayfield	SW Lake Superior	040103020605	2	2	46.237857	-91.268145
Healthy_518	NLF-65	NL065	••	Bayfield	SW Lake Superior	040103020604	1	1	46.275839	-91.122881
Healthy_519	NLF-202	NL203	••	Bayfield	SW Lake Superior	040103020604	1	1	46.276109	-91.146421
Healthy_525	NLF-63	NL063	••	Bayfield	SW Lake Superior	040103020604	2	2	46.279088	-91.140854
Healthy_526	NLF-64	NL064	••	Bayfield	SW Lake Superior	040103020604	1	1	46.279941	-91.113106
Healthy_533	NLF-67	NL067	••	Bayfield	SW Lake Superior	040103020604	1	1	46.302495	-91.128261
Healthy_538	NLF-218	NL219	•••	Bayfield	SW Lake Superior	040103020402	2	2	46.33474	-91.009750
Healthy_539	NLF-237	NL238	•••	Bayfield	SW Lake Superior	040103020402	3	2	46.335913	-91.033390
Healthy_540	NLF-238	NL239	•••	Bayfield	SW Lake Superior	040103020402	2	2	46.336053	-91.021105
Healthy_541	NLF-176	NL176	••	Bayfield	SW Lake Superior	040103020604	2	2	46.341904	-91.138665
Healthy_546	NLF-98	NL098	••	Bayfield	SW Lake Superior	040103020604	2	2	46.374821	-91.106608
Healthy_547	NLF-99	NL099	••	Bayfield	SW Lake Superior	040103020606	1	1	46.376035	-91.088838
Healthy_548	NLF-94	NL094	••	Bayfield	SW Lake Superior	040103020605	2	2	46.379127	-91.114750

Healthy_549	NLF-224	NL225	••	Bayfield	SW Lake Superior	040103020605	2	2	46.381857	-91.222539
Healthy_552	NLF-177	NL177	••	Bayfield	SW Lake Superior	040103020605	2	2	46.384237	-91.224935
Healthy_553	NLF-269	NL284	•••	Bayfield	SW Lake Superior	040103020601	1	1	46.384936	-91.270898
Healthy_554	NLF-97	NL097	••	Bayfield	SW Lake Superior	040103020605	1	1	46.38632	-91.121462
Healthy_557	NLF-95	NL095	••	Bayfield	SW Lake Superior	040103020605	2	1	46.389271	-91.129928
Healthy_558	NLF-96	NL096	••	Bayfield	SW Lake Superior	040103020605	1	1	46.389436	-91.122093
Healthy_559	NLF-93	NL093	•••	Bayfield	SW Lake Superior	040103020607	2	2	46.390079	-91.050034
Healthy_562	NLF-175	NL175	•••	Bayfield	SW Lake Superior	040103020601	1	1	46.393822	-91.315171
Healthy_576	NLF-264	NL276	•••	Bayfield	SW Lake Superior	040103020607	2	2	46.427895	-91.176692
Healthy_577	NLF-265	NL277	•••	Bayfield	SW Lake Superior	040103020607	2	2	46.427902	-91.176629
Healthy_586	NLF-223	NL224	•••	Bayfield	SW Lake Superior	040103020607	2	2	46.434787	-91.176530
Healthy_591	NLF-225	NL226	•••	Bayfield	SW Lake Superior	040103020603	2	2	46.438423	-91.211472
Healthy_592	NLF-147	NL149	•••	Bayfield	SW Lake Superior	040103020603	1	1	46.440749	-91.273230
Healthy_593	NLF-92	NL092	••	Bayfield	SW Lake Superior	040103020602	2	2	46.441009	-91.290270
Healthy_595	NLF-78	NL078	••	Bayfield	SW Lake Superior	040103020602	1	1	46.445851	-91.312433
Healthy_596	NLF-267	NL279	•••	Bayfield	SW Lake Superior	040103020603	2	2	46.447895	-91.208260
Healthy_597	NLF-251	NL252	••	Bayfield	SW Lake Superior	040103020602	2	2	46.44913	-91.271844
Healthy_598	NLF-79	NL079	••	Bayfield	SW Lake Superior	040103020602	1	1	46.451938	-91.315381
Healthy_601	NLF-249	NL250	••	Bayfield	SW Lake Superior	040103020602	1	1	46.455844	-91.311769
Healthy_602	NLF-268	NL280	•••	Bayfield	SW Lake Superior	040103020603	2	2	46.456172	-91.240189
Healthy_608	NLF-77	NL077	••	Bayfield	SW Lake Superior	040103020602	1	1	46.469838	-91.311064
Healthy_610	NLF-248	NL249	••	Bayfield	SW Lake Superior	040103020602	2	2	46.470486	-91.310409
Healthy_613	NLF-228	NL229	••	Bayfield	SW Lake Superior	040103020602	2	2	46.47343	-91.291741
Healthy_616	NLF-167	NL167	••	Bayfield	SW Lake Superior	040103020602	1	1	46.476882	-91.282401
Healthy_618	NLF-151	NL153	••	Bayfield	SW Lake Superior	040103020602	1	1	46.478124	-91.292486
Healthy_621	NLF-149	NL151	••	Bayfield	SW Lake Superior	040103020602	2	2	46.479973	-91.282791
Healthy_622	NLF-150	NL152	••	Bayfield	SW Lake Superior	040103020602	2	2	46.481304	-91.278913
Healthy_625	NLF-250	NL251	••	Bayfield	SW Lake Superior	040103020602	1	1	46.485527	-91.289817
Healthy_626	NLF-152	NL154	••	Bayfield	SW Lake Superior	040103020602	1	1	46.490007	-91.304888
Healthy_628	NLF-166	NL166	••	Bayfield	SW Lake Superior	040103011102	1	1	46.491521	-91.153868
Healthy_629	NLF-161	NL161	••	Bayfield	SW Lake Superior	040103011102	1	1	46.491586	-91.154029
Healthy_635	NLF-109	NL109	••	Bayfield	SW Lake Superior	040103010703	1	1	46.501852	-91.506303
Healthy_636	NLF-111	NL111	••	Bayfield	SW Lake Superior	040103010703	2	2	46.506925	-91.483323
Healthy_637	NLF-190	NL190	••	Bayfield	SW Lake Superior	040103020602	2	2	46.511498	-91.372453
Healthy_641	NLF-27	NL027	••	Bayfield	SW Lake Superior	040103020602	2	2	46.514821	-91.370091
Healthy_642	NLF-28	NL028	••	Bayfield	SW Lake Superior	040103010703	1	1	46.517024	-91.420820
Healthy_644	NLF-13	NL013	••	Bayfield	SW Lake Superior	040103010803	2	2	46.521877	-91.495950
Healthy_645	NLF-191	NL191	••	Bayfield	SW Lake Superior	040103020602	2	2	46.52365	-91.385733
Healthy_647	NLF-14	NL014	••	Bayfield	SW Lake Superior	040103010803	1	1	46.525849	-91.493974
Healthy_649	NLF-16	NL016	••	Bayfield	SW Lake Superior	040103010803	1	1	46.527282	-91.499623
Healthy_650	NLF-192	NL192	••	Bayfield	SW Lake Superior	040103020602	1	1	46.527484	-91.380172
Healthy_653	NLF-193	NL193	••	Bayfield	SW Lake Superior	040103020602	2	2	46.531709	-91.378596
Healthy_654	NLF-12	NL012	••	Bayfield	SW Lake Superior	040103010803	2	2	46.531734	-91.500249
Healthy_655	NLF-15	NL015	••	Bayfield	SW Lake Superior	040103010803	1	1	46.531966	-91.502094
Healthy_658	NLF-19	NL019	••	Bayfield	SW Lake Superior	040103010803	2	2	46.536261	-91.492224
Healthy_659	NLF-20	NL020	••	Bayfield	SW Lake Superior	040103010803	1	1	46.539507	-91.503726
Healthy_660	NLF-89	NL089	••	Bayfield	SW Lake Superior	040103010803	1	1	46.54229	-91.462341
Healthy_661	NLF-186	NL186	••	Bayfield	SW Lake Superior	040103011102	1	1	46.543832	-91.252762
Healthy_665	NLF-90	NL090	••	Bayfield	SW Lake Superior	040103010803	1	1	46.545441	-91.471504
Healthy_666	NLF-17	NL017	••	Bayfield	SW Lake Superior	040103010803	2	2	46.545706	-91.498943
Healthy_667	NLF-107	NL107	••	Bayfield	SW Lake Superior	040103010803	2	2	46.545948	-91.478485
Healthy_673	NLF-212	NL213	••	Bayfield	SW Lake Superior	040103011102	1	1	46.551245	-91.187309
Healthy_674	NLF-122	NL122	••	Bayfield	SW Lake Superior	040103010804	2	2	46.554065	-91.419935
Healthy_676	NLF-144	NL147	••	Bayfield	SW Lake Superior	040103010804	1	1	46.573391	-91.400316
Healthy_677	NLF-145	NL148	••	Bayfield	SW Lake Superior	040103010804	1	1	46.580491	-91.393357
Healthy_679	NLF-36	NL036	••	Bayfield	SW Lake Superior	040103010801	2	2	46.59568	-91.368671
Healthy_680	NLF-34	NL034	••	Bayfield	SW Lake Superior	040103010801	1	1	46.599857	-91.360970

Healthy_681	NLF-242	NL243	••	Bayfield	SW Lake Superior	040103011008	2	2	46.603399	-91.063060
Healthy_685	NLF-210	NL211		Bayfield	SW Lake Superior	040103011103	1	1	46.614317	-91.165315
Healthy_686	NLF-120	NL120	••	Bayfield	SW Lake Superior	040103010801	2	2	46.61807	-91.352783
Healthy_687	NLF-211	NL212	••	Bayfield	SW Lake Superior	040103011008	1	1	46.628357	-91.155083
Healthy_688	NLF-171	NL171	••	Bayfield	SW Lake Superior	040103011006	1	1	46.661508	-91.112099
Healthy_689	NLF-174	NL174	•••	Bayfield	SW Lake Superior	040103010805	1	1	46.667514	-91.217316
Healthy_691	NLF-207	NL208	•••	Bayfield	SW Lake Superior	040103010805	1	1	46.676168	-91.294411
Healthy_693	NLF-208	NL209	••	Bayfield	SW Lake Superior	040103010907	1	1	46.69212	-91.272783
Healthy_699	NLF-200	NL201	••	Bayfield	SW Lake Superior	040103011006	1	1	46.717958	-90.965065
Healthy_700	NLF-203	NL204	••	Bayfield	SW Lake Superior	040103010906	2	2	46.784057	-91.299541
Healthy_701	NLF-209	NL210	••	Bayfield	SW Lake Superior	040103010903	1	1	46.785461	-91.086342
Healthy_702	NLF-239	NL240	••	Bayfield	SW Lake Superior	040103010901	1	1	46.808605	-91.013566
Healthy_703	NLF-240	NL241	••	Bayfield	SW Lake Superior	040103010901	1	1	46.809627	-91.013459
Healthy_704	NLF-198	NL199	••	Bayfield	SW Lake Superior	040103011004	1	1	46.852714	-90.871918

2021 High-Quality Waters: Rare & Unique Wetlands

Bayfield County - 14 Rare & Unique Wetlands identified in 2021
 Data sorted by alphabetical county and increasing Rare & Unique Wetland ID

WETLAND ID	WETLAND TYPE	SITE ID	PRIORITY	COUNTY NAME	HUC6	HUC12 CODE	SRANK	GRANK	LAT	LONG
			WATERSHEDS HUC6: • State: •• Both: •••							
Rare_354	Poor Fen	CPHER069WI	••	Bayfield	SW Lake Superior	040103020602 S3		G3G4	46.499742	-91.365236
Rare_356	Poor Fen	CPHER069WI	•••	Bayfield	SW Lake Superior	040103010805 S3		G3G4	46.650925	-91.237534
Rare_359	G. Lakes Shore Fen	CPHER067WI		Bayfield	SW Lake Superior	040103011007 S2		GNR	46.742233	-90.881846
Rare_360	Poor Fen	CPHER069WI		Bayfield	SW Lake Superior	040103011007 S3		G3G4	46.742236	-90.881848
Rare_361	G. Lakes Shore Fen	CPHER067WI		Bayfield	SW Lake Superior	040103010908 S2		GNR	46.786811	-91.397648
Rare_362	Poor Fen	CPHER069WI		Bayfield	SW Lake Superior	040103010908 S3		G3G4	46.789584	-91.396478
Rare_363	G. Lakes Shore Fen	CPHER067WI		Bayfield	SW Lake Superior	040103010908 S2		GNR	46.789718	-91.376164
Rare_366	Poor Fen	CPHER069WI	••	Bayfield	SW Lake Superior	040103010904 S3		G3G4	46.848006	-91.193878
Rare_367	Poor Fen	CPHER069WI	••	Bayfield	SW Lake Superior	040103010904 S3		G3G4	46.849122	-91.215805
Rare_368	G. Lakes Shore Fen	CPHER067WI	••	Bayfield	SW Lake Superior	040103010904 S2		GNR	46.849513	-91.196292
Rare_369	G. Lakes Shore Fen	CPHER067WI	••	Bayfield	SW Lake Superior	040103010904 S2		GNR	46.850627	-91.208598
Rare_371	G. Lakes Shore Fen	CPHER067WI	••	Bayfield	SW Lake Superior	040103010904 S2		GNR	46.855775	-91.135291
Rare_377	Poor Fen	CPHER069WI	••	Bayfield	SW Lake Superior	040103010901 S3		G3G4	46.930444	-90.932798
Rare_378	Poor Fen	CPHER069WI	••	Bayfield	SW Lake Superior	040103011002 S3		G3G4	46.947535	-90.884457



2021 High-Quality Waters: Lakes, Rivers, Streams

Brown County - 4 High-Quality Waters identified in 2021

Data sorted by alphabetical county and alphabetical waterbody name

OFFICIAL NAME	LOCAL NAME	WBIC	PRIORITY	COUNTY NAME (STREAM MOUTH & LAKE LOCATION)	HUC6	HUC12 CODE (STREAM MOUTH & LAKE LOCATION)	UNIQUE & RARE RESOURCES (COUNT)	Attaining WQS (COUNT)	IBIs (COUNT)	HQW CRITERIA (COUNT)
			WATERSHEDS HUC6: • State: •• Both: •••							
Fox River		117900		Brown	Fox	040302040405	2	2	3	3
Trout Creek		410200		Brown	Fox	040302040106		1	2	2
Unnamed		410000		Brown	Fox	040302040106	2	2	1	3
Unnamed	Creek 13-4 T24 R19	3000354		Brown	Fox	040302040106	1	1	1	3



2021 High-Quality Waters: Rare & Unique Wetlands

Brown County - 1 Rare & Unique Wetland Identified in 2021

Data sorted by alphabetical county and increasing Rare & Unique Wetland ID

WETLAND ID	WETLAND TYPE	SITE ID	PRIORITY	COUNTY NAME	HUC6	HUC12 CODE	SRANK	GRANK	LAT	LONG
			WATERSHEDS HUC6: • State: •• Both: •••							
Rare_246	G. Lakes Ridge and Swale	CCCOM102WI		Brown	NW Lake Michigan	040301020407 S2		G3	44.616292	-87.852622



2021 High-Quality Waters: Lakes, Rivers, Streams

Buffalo County - 19 High-Quality Waters identified in 2021

Data sorted by alphabetical county and alphabetical waterbody name

OFFICIAL NAME	LOCAL NAME	WBIC	PRIORITY WATERSHEDS		COUNTY NAME (STREAM MOUTH & LAKE LOCATION)	HUC6	HUC12 CODE (STREAM MOUTH & LAKE LOCATION)	UNIQUE & RARE RESOURCES (COUNT)	Attaining WQS (COUNT)	IBIs (COUNT)	HQW CRITERIA (COUNT)
			HUC6: •	State: •• Both: •••							
Buffalo River	Beef	1813900			Buffalo	Miss-Black-Root	070400030205	2		3	2
By Golly Creek		2047600 •			Buffalo	Miss-Black-Root	070400030601		1	1	2
Center Creek		2048300			Buffalo	Chippewa	070500051204	1	1	1	3
Chippewa River		2050000 •			Buffalo	Miss-Black-Root	070400030601	7	3	8	3
Doelle Creek		1774700			Buffalo	Miss-Black-Root	070400050502	1	1		2
Eagle Creek		1808400 •			Buffalo	Miss-Black-Root	070400030405	2	1	5	3
Elk Creek	Bennett	1817000			Buffalo	Miss-Black-Root	070400030204	2	1	10	3
Harvey Creek		1819300			Buffalo	Miss-Black-Root	070400030204	2		4	2
Kilness Creek		1818200			Buffalo	Miss-Black-Root	070400030201	1		1	2
Little Bear Creek		2048000			Buffalo	Chippewa	070500051205	1	1	1	3
Little Waumandee Creek		1810300 •			Buffalo	Miss-Black-Root	070400030405	2	1	6	3
Mill Creek		1814100			Buffalo	Miss-Black-Root	070400030205		1	4	2
North Branch Little Bear Creek		2048400			Buffalo	Chippewa	070500051204	2	1	3	3
Spring Creek		2049400			Buffalo	Chippewa	070500051203	1		2	2
Tamarack Creek	Modena	1816200			Buffalo	Miss-Black-Root	070400030204	3	1		2
Trout Creek		1815000			Buffalo	Miss-Black-Root	070400030205	1	1		2
Unnamed	Schoepp Valley	1809900 •			Buffalo	Miss-Black-Root	070400030405		1	2	2
Unnamed	Owens Valley	2048700			Buffalo	Chippewa	070500051204	1		1	2
Waumandee Creek	Big Waumandee	1808300 •			Buffalo	Miss-Black-Root	070400030405	1	1	3	3



2021 High-Quality Waters: Healthy Wetlands

Buffalo County - 3 Healthy Wetlands identified in 2021

Data sorted by alphabetical county and increasing Healthy Wetland ID

WETLAND ID	SITE NAME	SITE ID	PRIORITY WATERSHEDS		COUNTY NAME	HUC6	HUC12 CODE	DISTURBANCE RANK	PLANT COMMUNITY CONDITION	LAT	LONG
			HUC6: •	State: •• Both: •••							
Healthy_208	Trempealeau R. SNA	DA100			Buffalo	Miss-Black-Root	070400050502	1	1	44.189598	-91.61524
Healthy_244	Tiffany Bottoms SNA	DA103			Buffalo	Chippewa	070500051205	1	1	44.52654	-92.028677
Healthy_248	Stump Lake	DA104			Buffalo	Chippewa	070500051203	1	1	44.557463	-92.025264



2021 High-Quality Waters: Lakes, Rivers, Streams

Burnett County - 29 High-Quality Waters identified in 2021

Data sorted by alphabetical county and alphabetical waterbody name

OFFICIAL NAME	LOCAL NAME	WBIC	PRIORITY	COUNTY NAME (STREAM MOUTH & LAKE LOCATION)	HUC6	HUC12 CODE (STREAM MOUTH & LAKE LOCATION)	UNIQUE & RARE RESOURCES (COUNT)	Attaining WQS (COUNT)	IBIs (COUNT)	HQW CRITERIA (COUNT)
			WATERSHEDS HUC6: • State: ** Both: ***							
Bear Brook		2653200	••	Burnett	St. Croix	070300011204	2		1	2
Benson Brook	Powells	2642800	••	Burnett	St. Croix	070300050201	2		1	2
Clam River		2654200	•••	Burnett	St. Croix	070300011203	13	2	6	3
Clemens Creek	Clemens Brook	2735900	•••	Burnett	St. Croix	070300010206	4		1	2
Cranberry Lake		2670700	•••	Burnett	St. Croix	070300010505		1	1	2
Devils Lake		2461100	••	Burnett	St. Croix	070300010504		1	2	2
Dogtown Creek		2689600	•••	Burnett	St. Croix	070300020407	2		1	2
Dunham Lake		2651800	••	Burnett	St. Croix	070300050103	1	1	1	3
East Brook		2652900	••	Burnett	St. Croix	070300011204	2		1	2
Hay Creek		2643000	••	Burnett	St. Croix	070300050104	1	1	6	3
Indian Creek		2657800	••	Burnett	St. Croix	070300010805	2	2	6	3
Krantz Creek		2663700	••	Burnett	St. Croix	070300010801	2		1	2
Lipsett Lake	Lipsie	2678100	••	Burnett	St. Croix	070300010405	1		2	2
Little Wood Lake		2650900	••	Burnett	St. Croix	070300050103	1	1		2
Loon Creek		2670400	•	Burnett	St. Croix	070300010506	1		1	2
Love Lake		2671000	•	Burnett	St. Croix	070300010505	1		1	2
McKenzie Lake		2706800	•••	Burnett	St. Croix	070300020406	1	1	1	3
Mud Hen Lake		2649500	••	Burnett	St. Croix	070300050102	1	1		2
Namekagon River		2689500	•••	Burnett	St. Croix	070300020407	17	2	8	3
North Fork Clam River		2656600	••	Burnett	St. Croix	070300010805	8	2	1	3
Rooney Lake		2493100	••	Burnett	St. Croix	070300020404		1	1	2
Sand Creek		2659400	••	Burnett	St. Croix	070300010805	4	2	2	3
Sand Lake		2495100	•••	Burnett	St. Croix	070300010501	1	1		2
South Fork Clam River		2663300	••	Burnett	St. Croix	070300010801	3		3	2
Spring Brook		2659500	••	Burnett	St. Croix	070300010803	2	1	2	3
Totagatic River		2689800	•••	Burnett	St. Croix	070300020406	22	1	7	3
Whiskey Creek		2646600	••	Burnett	St. Croix	070300050104		1	1	2
Yellow Lake		2675200	••	Burnett	St. Croix	070300010504	2		2	2
Yellow River		2670300	•••	Burnett	St. Croix	070300011202	1	2	4	3



2021 High-Quality Waters: Healthy Wetlands

Burnett County - 15 Healthy Wetlands identified in 2021

Data sorted by alphabetical county and increasing Healthy Wetland ID

WETLAND ID	SITE NAME	SITE ID	PRIORITY	COUNTY NAME	HUC6	HUC12 CODE	DISTURBANCE RANK	PLANT COMMUNITY CONDITION	LAT	LONG
			WATERSHEDS HUC6: • State: ** Both: ***							
Healthy_378	NCHF-48	NC206	••	Burnett	St. Croix	070300010803	1	1	45.649469	-92.141539
Healthy_383	NLF-401	NL416	••	Burnett	St. Croix	070300050504	1	1	45.696187	-92.766553
Healthy_384	NCHF-47	NC205	••	Burnett	St. Croix	070300050503	2	2	45.701295	-92.61728
Healthy_386	NLF-402	NL417	••	Burnett	St. Croix	070300050504	1	1	45.731978	-92.782866
Healthy_387	NCHF-38	NC197	••	Burnett	St. Croix	070300010904	2	3	45.757024	-92.380831
Healthy_389	NLF-358	NL373	••	Burnett	St. Croix	070300010904	2	3	45.769749	-92.303734
Healthy_396	NLF-391	NL406	••	Burnett	St. Croix	070300050104	2	2	45.808439	-92.650778
Healthy_397	NLF-392	NL407	••	Burnett	St. Croix	070300050104	1	1	45.809117	-92.635906
Healthy_404	NLF-389	NL404	••	Burnett	St. Croix	070300050104	2	2	45.820636	-92.65089
Healthy_406	NLF-390	NL405	••	Burnett	St. Croix	070300050104	2	2	45.82081	-92.652424
Healthy_413	NLF-403	NL418	••	Burnett	St. Croix	070300050104	1	1	45.846699	-92.630578
Healthy_414	NLF-400	NL415	••	Burnett	St. Croix	070300050102	2	2	45.853514	-92.609533
Healthy_423	NLF-398	NL413	••	Burnett	St. Croix	070300011204	2	2	45.900216	-92.572564
Healthy_424	NLF-397	NL412	••	Burnett	St. Croix	070300011204	1	1	45.900522	-92.57235
Healthy_429	NLF-399	NL414	••	Burnett	St. Croix	070300011204	2	2	45.923024	-92.638382



2021 High-Quality Waters: Lakes, Rivers, Streams

Chippewa County - 19 High-Quality Waters identified in 2021

Data sorted by alphabetical county and alphabetical waterbody name

OFFICIAL NAME	LOCAL NAME	WBIC	PRIORITY WATERSHEDS		COUNTY NAME (STREAM MOUTH & LAKE LOCATION)	HUC6	HUC12 CODE (STREAM MOUTH & LAKE LOCATION)	UNIQUE & RARE RESOURCES (COUNT)	Attaining WQS (COUNT)	IBIs (COUNT)	HQW CRITERIA (COUNT)
			HUC6: *	State: ** Both: ***							
Axhandle Lake		2092500			Chippewa	Chippewa	070500070404		1	1	2
Big Elk Creek		2121900			Chippewa	Chippewa	070500050601	3	1	3	3
Cedar Creek		2351200			Chippewa	Chippewa	070500010902	2	1	3	3
Como Creek		2152300			Chippewa	Chippewa	070500050401	2		1	2
Cornell Flowage		2181400			Chippewa	Chippewa	070500050104	1	1		2
Duncan Creek		2150600			Chippewa	Chippewa	070500050501	3	1	9	3
Fisher River		2181500			Chippewa	Chippewa	070500050104	1		5	2
Hay Creek		2151500			Chippewa	Chippewa	070500050403	1	1	5	3
Jump River		2187000	***		Chippewa	Chippewa	070500010904	3		2	2
Little Hay Creek		2151400			Chippewa	Chippewa	070500050404	3	1		2
McCann Creek		2169000	**		Chippewa	Chippewa	070500050106	2	1		2
O'Neil Creek		2168900	**		Chippewa	Chippewa	070500050107	1	1		2
Spring Brook		2086300			Chippewa	Chippewa	070500070702	2	1	2	3
Town Line Lake		2172600	**		Chippewa	Chippewa	070500050106	1		1	2
Trout Creek		2150400			Chippewa	Chippewa	070500050501	2	1		2
Unnamed		2122100			Chippewa	Chippewa	070500050601	2	1	1	3
Unnamed		2122300			Chippewa	Chippewa	070500050601	2		2	2
Unnamed		2151600			Chippewa	Chippewa	070500050402	2		1	2
Yellow River		2154500			Chippewa	Chippewa	070500050308	2	1	6	3



2021 High-Quality Waters: Healthy Wetlands

Chippewa County - 15 Healthy Wetlands identified in 2021

Data sorted by alphabetical county and increasing Healthy Wetland ID

WETLAND ID	SITE NAME	SITE ID	PRIORITY WATERSHEDS		COUNTY NAME	HUC6	HUC12 CODE	DISTURBANCE RANK	PLANT COMMUNITY CONDITION	LAT	LONG
			HUC6: *	State: ** Both: ***							
Healthy_302	NCHF-20	NC176			Chippewa	Chippewa	070500050307	2	2	44.909328	-91.189064
Healthy_312	NLF-318	NL333			Chippewa	Chippewa	070500050303	2	3	45.051541	-91.207329
Healthy_317	NLF-315	NL330	**		Chippewa	Chippewa	070500050103	2	2	45.084011	-91.311364
Healthy_318	NLF-316	NL331	**		Chippewa	Chippewa	070500050103	1	1	45.084346	-91.303072
Healthy_319	NLF-317	NL332	**		Chippewa	Chippewa	070500050103	2	2	45.086297	-91.311807
Healthy_327	NLF-319	NL334			Chippewa	Chippewa	070500050207	2	3	45.137115	-90.94326
Healthy_328	NCHF-29	NC186	**		Chippewa	Chippewa	070500050106	1	1	45.161987	-91.377389
Healthy_329	NCHF-19	NC178			Chippewa	Chippewa	070500070702	2	2	45.162399	-91.603615
Healthy_330	NCHF-44	NC203	**		Chippewa	Chippewa	070500050106	1	1	45.17223	-91.378899
Healthy_333	NLF-324	NL339			Chippewa	Chippewa	070500050104	1	2	45.18436	-91.171382
Healthy_334	NLF-327	NL342	**		Chippewa	Chippewa	070500050103	2	2	45.205657	-91.18769
Healthy_335	NLF-325	NL340	***		Chippewa	Chippewa	070500010904	2	2	45.205692	-91.178762
Healthy_336	NLF-326	NL341	**		Chippewa	Chippewa	070500050103	2	2	45.205934	-91.198934
Healthy_337	NLF-322	NL337			Chippewa	Chippewa	070500050102	3	2	45.224211	-91.107257
Healthy_341	NLF-329	NL344	**		Chippewa	Chippewa	070500040408	2	2	45.263597	-91.102231



2021 High-Quality Waters: Rare & Unique Wetlands

Chippewa County - 3 Rare & Unique Wetlands identified in 2021

Data sorted by alphabetical county and increasing Rare & Unique Wetland ID

WETLAND ID	WETLAND TYPE	SITE ID	PRIORITY WATERSHEDS		COUNTY NAME	HUC6	HUC12 CODE	SRANK	GRANK	LAT	LONG
			HUC6: *	State: ** Both: ***							
Rare_278	Poor Fen	CPHER069WI			Chippewa	Chippewa	070500010902	S3	G3G4	45.242358	-91.432249
Rare_279	Poor Fen	CPHER069WI	**		Chippewa	Chippewa	070500010903	S3	G3G4	45.262063	-91.276542
Rare_282	Poor Fen	CPHER069WI	**		Chippewa	Chippewa	070500010903	S3	G3G4	45.290963	-91.331478



2021 High-Quality Waters: Lakes, Rivers, Streams

Clark County - 4 High-Quality Waters identified in 2021

Data sorted by alphabetical county and alphabetical waterbody name

OFFICIAL NAME	LOCAL NAME	WBIC	PRIORITY WATERSHEDS		COUNTY NAME (STREAM MOUTH & LAKE LOCATION)	HUC6	HUC12 CODE (STREAM MOUTH & LAKE LOCATION)	UNIQUE & RARE RESOURCES (COUNT)	Attaining WQS (COUNT)	IBIs (COUNT)	HQW CRITERIA (COUNT)
			HUC6: •	State: •• Both: •••							
Bear Creek		1751000			Clark	Miss-Black-Root	070400070403		1	3	2
East Fork Black River		1729000	•••		Clark	Miss-Black-Root	070400070608	2		5	2
Scott Creek		2140000	••		Clark	Chippewa	070500060206	1		2	2
Unnamed		1748600	••		Clark	Miss-Black-Root	070400070904	2	1	2	3



2021 High-Quality Waters: Healthy Wetlands

Clark County - 6 Healthy Wetlands identified in 2021

Data sorted by alphabetical county and increasing Healthy Wetland ID

WETLAND ID	SITE NAME	SITE ID	PRIORITY WATERSHEDS		COUNTY NAME	HUC6	HUC12 CODE	DISTURBANCE RANK	PLANT COMMUNITY CONDITION	LAT	LONG
			HUC6: •	State: •• Both: •••							
Healthy_263	NCHF-23	NC184	••		Clark	Chippewa	070500060206	1	1	44.665005	-90.851276
Healthy_285	NCHF-3	NC161			Clark	Chippewa	070500060106	2	2	44.799062	-90.90897
Healthy_286	NCHF-4	NC162	••		Clark	Chippewa	070500060207	1	1	44.806237	-90.879349
Healthy_287	NCHF-5	NC163	••		Clark	Chippewa	070500060207	1	1	44.80836	-90.87315
Healthy_288	NCHF-6	NC164			Clark	Chippewa	070500060106	1	1	44.809578	-90.875462
Healthy_291	NCHF-2	NC160			Clark	Chippewa	070500060106	2	2	44.839448	-90.887473



2021 High-Quality Waters: Rare & Unique Wetlands

Clark County - 4 High Rare & Unique Wetlands identified in 2021

Data sorted by alphabetical county and increasing Rare & Unique Wetland ID

WETLAND ID	WETLAND TYPE	SITE ID	PRIORITY WATERSHEDS		COUNTY NAME	HUC6	HUC12 CODE	SRANK	GRANK	LAT	LONG
			HUC6: •	State: •• Both: •••							
Rare_245	Central Poor Fen	CPHER061WI	•		Clark	Miss-Black-Root	070400070502	S3	G3G4	44.579475	-90.81792
Rare_250	Central Poor Fen	CPHER061WI	••		Clark	Chippewa	070500060206	S3	G3G4	44.701285	-90.84905
Rare_251	Central Poor Fen	CPHER061WI	•••		Clark	Chippewa	070500060208	S3	G3G4	44.704105	-90.875904
Rare_254	Central Poor Fen	CPHER061WI	••		Clark	Chippewa	070500060207	S3	G3G4	44.796781	-90.871135



2021 High-Quality Waters: Lakes, Rivers, Streams

Columbia County - 12 High-Quality Waters identified in 2021

Data sorted by alphabetical county and alphabetical waterbody name

OFFICIAL NAME	LOCAL NAME	WBIC	PRIORITY	COUNTY NAME (STREAM MOUTH & LAKE LOCATION)	HUC6	HUC12 CODE (STREAM MOUTH & LAKE LOCATION)	UNIQUE & RARE RESOURCES (COUNT)	Attaining WQS (COUNT)	IBIs (COUNT)	HQW CRITERIA (COUNT)
			WATERSHEDS HUC6: • State: ** Both: ***							
Baraboo River		1271100		Columbia	Wisconsin	070700040406	4		6	2
Hinkson Creek		1263900		Columbia	Wisconsin	070700050202	1	1	2	3
Jennings Creek		1270200		Columbia	Wisconsin	070700050101	1	1	1	3
Leech Creek		1271600		Columbia	Wisconsin	070700040406	3		1	2
Middle Br Duck Creek		1269300		Columbia	Wisconsin	070700050101	1	1	1	3
Neenah Creek		173800		Columbia	Fox	040302010205	3	1	8	3
Prentice Creek		1262600		Columbia	Wisconsin	070700050205	3	1	4	3
Rocky Run		1265000		Columbia	Wisconsin	070700050105	2	3	4	3
Rowan Creek		1263700		Columbia	Wisconsin	070700050202	4	2	9	3
South Branch Duck Creek		1269600		Columbia	Wisconsin	070700050101	2		1	2
Spring Creek	Lodi	1261900		Columbia	Wisconsin	070700050205	3	1		2
Unnamed		1262300		Columbia	Wisconsin	070700050204	1	1		2



2021 High-Quality Waters: Healthy Wetlands

Columbia County - 10 Healthy Wetlands identified in 2021

Data sorted by alphabetical county and increasing Healthy Wetland ID

WETLAND ID	SITE NAME	SITE ID	PRIORITY	COUNTY NAME	HUC6	HUC12 CODE	DISTURBANCE RANK	PLANT COMMUNITY CONDITION	LAT	LONG
			WATERSHEDS HUC6: • State: ** Both: ***							
Healthy_108	Lost Lake SNA	DA063		Columbia	Wisconsin	070700040403	2	2	43.478786	-89.531441
Healthy_111	Pine Island WA	SE189		Columbia	Wisconsin	070700031908	2	2	43.534847	-89.528368
Healthy_112	Swan Lake SNA	SE192		Columbia	Fox	040302010601	1	1	43.54	-89.42728
Healthy_115	Lewiston Marsh	SE015		Columbia	Fox	040302010204	1	1	43.555331	-89.548716
Healthy_116	Lewiston Marsh	SE015_A		Columbia	Fox	040302010204	1	1	43.5554	-89.54852
Healthy_117	Lewiston Marsh	NC100		Columbia	Fox	040302010204	1	1	43.55788	-89.5471
Healthy_118	Lewiston Marsh	NC004		Columbia	Fox	040302010204	1	2	43.56023	-89.552635
Healthy_123	French Cr Fen SNA	SE138		Columbia	Fox	040302010602	3	3	43.614843	-89.381705
Healthy_124	French Cr Fen SNA	SE139		Columbia	Fox	040302010602	3	2	43.615016	-89.38618
Healthy_134	French Cr N. SNA	SE141		Columbia	Fox	040302010602	2	1	43.639332	-89.351105



2021 High-Quality Waters: Lakes, Rivers, Streams

Columbia County - 11 Rare & Unique Wetlands identified in 2021

Data sorted by alphabetical county and increasing Rare & Unique Wetland ID

WETLAND ID	WETLAND TYPE	SITE ID	PRIORITY	COUNTY NAME	HUC6	HUC12 CODE	SRANK	GRANK	LAT	LONG
			WATERSHEDS HUC6: • State: ** Both: ***							
Rare_119	Wet-mesic Prairie	CPHER076WI		Columbia	Rock	070900010704	S2	G2	43.36427	-89.041988
Rare_132	Moist Sandy Meadow	CPHER063WI		Columbia	Wisconsin	070700031908	SU	GNR	43.53497	-89.490181
Rare_134	Wet-mesic Prairie	CPHER076WI		Columbia	Fox	040302010601	S2	G2	43.53965	-89.42934
Rare_135	Wet Prairie	CPHER078WI		Columbia	Wisconsin	070700040406	SU	G3	43.541411	-89.593777
Rare_136	Calcareous Fen	CPHER064WI		Columbia	Wisconsin	070700050102	S3	G3	43.542421	-89.150651
Rare_137	Wet Prairie	CPHER078WI		Columbia	Wisconsin	070700050102	SU	G3	43.543787	-89.157661
Rare_141	Wet-mesic Prairie	CPHER076WI		Columbia	Fox	040302010602	S2	G2	43.605757	-89.38583
Rare_142	Calcareous Fen	CPHER064WI		Columbia	Fox	040302010602	S3	G3	43.611138	-89.385297
Rare_143	Calcareous Fen	CPHER064WI		Columbia	Fox	040302010602	S3	G3	43.613049	-89.391444
Rare_144	Calcareous Fen	CPHER064WI		Columbia	Fox	040302010602	S3	G3	43.614969	-89.382268
Rare_147	Wet-mesic Prairie	CPHER076WI		Columbia	Fox	040302010205	S2	G2	43.640615	-89.472384



2021 High-Quality Waters: Lakes, Rivers, Streams

Crawford County - 12 High-Quality Waters identified in 2021
Data sorted by alphabetical county and alphabetical waterbody name

OFFICIAL NAME	LOCAL NAME	WBIC	PRIORITY WATERSHEDS		COUNTY NAME (STREAM MOUTH & LAKE LOCATION)	HUC6	HUC12 CODE (STREAM MOUTH & LAKE LOCATION)	UNIQUE & RARE RESOURCES (COUNT)	Attaining WQS (COUNT)	IBIs (COUNT)	HQW CRITERIA (COUNT)
			HUC6: •	State: •• Both: •••							
Baker Creek		1186900			Crawford	Wisconsin	070700060402	1	1		2
Bear Creek		1186600			Crawford	Wisconsin	070700060404	1	1	1	3
Boydton Creek		1205100			Crawford	Wisconsin	070700051707	3	2	1	3
Buck Creek		1636200	•		Crawford	Miss-Maq-Plum	070600010705	1	1	1	3
Citron Creek		1183200			Crawford	Wisconsin	070700060505	1	1	3	3
Copper Creek		1635500	•		Crawford	Miss-Maq-Plum	070600010704	2	1		2
Du Charme Creek		1634800			Crawford	Miss-Maq-Plum	070600011001	1		1	2
Gran Grae Creek	Grand Gris	1181300			Crawford	Wisconsin	070700051804	1	1	2	3
Halls Br		1184300			Crawford	Wisconsin	070700060502	3	1	4	3
Kickapoo River	E Branch	1182400	•		Crawford	Wisconsin	070700051707	10		10	2
Knapp Creek		1206400			Crawford	Wisconsin	070700051705	1	1		2
Leitner Creek		1634900	•		Crawford	Miss-Maq-Plum	070600010707	1		1	2
Nederlo Creek		1185700			Crawford	Wisconsin	070700060403	2		5	2
North Branch Copper Creek		1635800			Crawford	Miss-Maq-Plum	070600010704	1	1	3	3
Picatee Creek		1634700			Crawford	Miss-Maq-Plum	070600011001	1		1	2
Pine Creek		1183000			Crawford	Wisconsin	070700060505	1	1		2
Plum Creek		1182700	•••		Crawford	Wisconsin	070700060507	2	1	4	3
Rush Creek		1637000	•		Crawford	Miss-Maq-Plum	070600010701	3	1	5	3
Sand Creek		1184800			Crawford	Wisconsin	070700060502	1	1	1	3
South Branch Copper Creek	Emerson	1635700	•		Crawford	Miss-Maq-Plum	070600010704	2		2	2
Sugar Creek		1636300	•		Crawford	Miss-Maq-Plum	070600010705	3	1	1	3
Tainter Creek	Hincks	1185500			Crawford	Wisconsin	070700060404	3	1		2
Trout Creek		1187200			Crawford	Wisconsin	070700060402	1	1		2
Unnamed	Crow Hollow	1184000			Crawford	Wisconsin	070700060502	1	1		2
Unnamed	Morgan Hollow	1635000	•		Crawford	Miss-Maq-Plum	070600010707	1		1	2
Unnamed		1638800	•		Crawford	Miss-Maq-Plum	070600010701	1	1	1	3



2021 High-Quality Waters: Healthy Wetlands

Crawford County - 3 Healthy Wetlands identified in 2021
Data sorted by alphabetical county and increasing Healthy Wetland ID

WETLAND ID	SITE NAME	SITE ID	PRIORITY WATERSHEDS		COUNTY NAME	HUC6	HUC12 CODE	DISTURBANCE RANK	PLANT COMMUNITY CONDITION	LAT	LONG
			HUC6: •	State: •• Both: •••							
Healthy_102	Rush Creek SNA	DA090	•		Crawford	Miss-Maq-Plum	070600010701	3	3	43.371734	-91.139518
Healthy_42	Weniger Island	DA088			Crawford	Wisconsin	070700051804	2	2	42.998803	-91.053979
Healthy_52	Wauzeka Bottoms	DA083	•		Crawford	Wisconsin	070700051707	2	1	43.079619	-90.846995



2021 High-Quality Waters: Lakes, Rivers, Streams

Dane County - 25 High-Quality Waters identified in 2021

Data sorted by alphabetical county and alphabetical waterbody name

OFFICIAL NAME	LOCAL NAME	WBIC	PRIORITY WATERSHEDS		COUNTY NAME (STREAM MOUTH & LAKE LOCATION)	HUC6	HUC12 CODE (STREAM MOUTH & LAKE LOCATION)	UNIQUE & RARE RESOURCES (COUNT)	Attaining WQS (COUNT)	IBIs (COUNT)	HQW CRITERIA (COUNT)
			HUC6: •	State: •• Both: •••							
Badger Mill Creek		888100			Dane	Rock	070900040201	2		1	2
Bohn Creek		1251900			Dane	Wisconsin	070700050601	2	2		2
Brewery Creek		1250200			Dane	Wisconsin	070700050501		1	1	2
Deer Creek		886900	•		Dane	Rock	070900040101	3	1	2	3
Elvers Creek		1251600			Dane	Wisconsin	070700050601	2	1	4	3
Flynn Creek		886400			Dane	Rock	070900040103	2	1		2
Fryes Feeder		886800	•		Dane	Rock	070900040101	3	2	2	3
Garfoot Creek		1249900			Dane	Wisconsin	070700050502	2	1	1	3
German Valley Br		909200	•		Dane	Rock	070900030502	1	1		2
Henry Creek		887800	•		Dane	Rock	070900040203	1		1	2
Mt Vernon Creek		886600	•		Dane	Rock	070900040101	4	2	2	3
Pleasant Valley Br		908500	•		Dane	Rock	070900030501	1	1		2
Primrose Br		887000			Dane	Rock	070900040102	1	1	2	3
Rutland Br	Anthony	801000			Dane	Rock	070900020802	2	1		2
Ryan Creek		1251400			Dane	Wisconsin	070700050601	2		2	2
Schlapbach Creek		888500	•		Dane	Rock	070900040202	2	2	1	3
Sixmile Creek	Neosho Creek	805500			Dane	Rock	070900020602	2	1		2
Syftestad Creek	Daleyville Branch	908200	•		Dane	Rock	070900030501	1		2	2
Token Creek		806600			Dane	Rock	070900020504	2	1	5	3
Unnamed	Harbison Creek	806800			Dane	Rock	070900020503	1	1	2	3
Unnamed		807800			Dane	Rock	070900020501		1	1	2
Unnamed		887300			Dane	Rock	070900040102		1	2	2
Vermont Creek		1249200			Dane	Wisconsin	070700050502	2		4	2
West Branch Sugar River		886100	•		Dane	Rock	070900040203	3	1	1	3
Wheeler Wilcox Creek		807500			Dane	Rock	070900020504		1	4	2



2021 High-Quality Waters: Healthy Wetlands

Dane County - 21 Healthy Wetlands identified in 2021

Data sorted by alphabetical county and increasing Healthy Wetland ID

WETLAND ID	SITE NAME	SITE ID	PRIORITY WATERSHEDS		COUNTY NAME	HUC6	HUC12 CODE	DISTURBANCE RANK	PLANT COMMUNITY CONDITION	LAT	LONG
			HUC6: •	State: •• Both: •••							
Healthy_33	SE068 Spring Road EM	SE068			Dane	Rock	070900020903	2	2	42.92417	-89.19027
Healthy_34	Mt. Vernon Ck Fishery	DA115	•		Dane	Rock	070900040101	2	2	42.95368	-89.66283
Healthy_37	Sugar R Wetlands SNA	DA114	•		Dane	Rock	070900040202	1	1	42.98352	-89.56546
Healthy_38	Sugar R Wetlands SNA	DA113	•		Dane	Rock	070900040202	2	3	42.98358	-89.56408
Healthy_39	Sugar R Wetlands SNA	DA062	•		Dane	Rock	070900040202	1	1	42.985762	-89.567686
Healthy_40	Waubesa Wetlands SSM	SE111			Dane	Rock	070900020703	1	1	42.991247	-89.350699
Healthy_41	Waubesa Wetlands SC	SE112			Dane	Rock	070900020703	2	2	42.99208	-89.35094
Healthy_43	SE037 Lower Mud Lake SC	SE037	•		Dane	Rock	070900020902	1	1	42.999677	-89.282967
Healthy_44	SE035 Lower Mud Lake SSM	SE035	•		Dane	Rock	070900020902	2	2	43.000233	-89.28212
Healthy_45	SE034 Bosben Road EM	SE034	•		Dane	Rock	070900020402	3	2	43.003446	-89.124345
Healthy_46	SE077 Nine Springs SSM-CF	SE077			Dane	Rock	070900020702	2	2	43.011126	-89.417544
Healthy_53	Goose Lake Drumlins	SE003			Dane	Rock	070900020404	2	2	43.099915	-89.030826
Healthy_55	Goose Lake Drumlins SNA	SE004			Dane	Rock	070900020404	2	3	43.102897	-89.031472

Healthy_56	Pleasant Valley Conservancy	DA133		Dane	Wisconsin	070700050601	2	2	43.10588	-89.81321
Healthy_57	SE071 Dorn Ck SSM	SE071		Dane	Rock	070900020602	1	2	43.139808	-89.449003
Healthy_58	SE073 Gov Nelson SP EM	SE073		Dane	Rock	070900020602	2	2	43.139864	-89.435933
Healthy_59	SE043 Dorn Creek LD SSM	SE043		Dane	Rock	070900020602	1	1	43.140628	-89.460091
Healthy_60	SE042 Dorn Creek LD EM	SE042		Dane	Rock	070900020602	2	2	43.140729	-89.460579
Healthy_64	Cherokee Marsh SNA	SE001		Dane	Rock	070900020504	2	2	43.16655	-89.343738
Healthy_67	Cherokee Marsh SNA	SE002		Dane	Rock	070900020504	2	2	43.173595	-89.341443
Healthy_92	Mazomanie Bottoms SNA	DA066		Dane	Wisconsin	070700051201	3	3	43.215743	-89.822807



2021 High-Quality Waters: Rare & Unique Wetlands

Dane County - 17 Rare & Unique Wetlands identified in 2021
 Data sorted by alphabetical county and increasing Rare & Unique Wetland ID

WETLAND ID	WETLAND TYPE	SITE ID	PRIORITY	COUNTY NAME	HUC6	HUC12 CODE	SRANK	GRANK	LAT	LONG
			WATERSHEDS HUC6: • State: ** Both: ***							
Rare_101	Wet Prairie	CPHER078WI		Dane	Rock	070900020504	SU	G3	43.168891	-89.358247
Rare_103	Wet-mesic Prairie	CPHER076WI		Dane	Rock	070900010802	S2	G2	43.181698	-89.081575
Rare_109	Wet-mesic Prairie	CPHER076WI		Dane	Rock	070900010802	S2	G2	43.200902	-89.118011
Rare_110	Wet-mesic Prairie	CPHER076WI		Dane	Rock	070900010802	S2	G2	43.202692	-89.110529
Rare_111	Calcareous Fen	CPHER064WI		Dane	Wisconsin	070700050303	S3	G3	43.204112	-89.729637
Rare_112	Wet Prairie	CPHER078WI		Dane	Wisconsin	070700050303	SU	G3	43.204112	-89.729637
Rare_113	Wet Prairie	CPHER078WI		Dane	Rock	070900010802	SU	G3	43.207393	-89.1312
Rare_114	Calcareous Fen	CPHER064WI		Dane	Rock	070900010802	S3	G3	43.210734	-89.128685
Rare_56	Wet-mesic Prairie	CPHER076WI	•	Dane	Rock	070900021005	S2	G2	42.850863	-89.107563
Rare_76	Bog Relict	CPSHR053WI		Dane	Rock	070900020801	S3	G3	42.948228	-89.33289
Rare_83	Calcareous Fen	CPHER064WI		Dane	Rock	070900020703	S3	G3	42.990258	-89.353411
Rare_84	Wet Prairie	CPHER078WI	•	Dane	Rock	070900040202	SU	G3	43.009512	-89.592547
Rare_85	Wet-mesic Prairie	CPHER076WI		Dane	Rock	070900020702	S2	G2	43.023609	-89.454955
Rare_88	Calcareous Fen	CPHER064WI		Dane	Rock	070900020702	S3	G3	43.044262	-89.431169
Rare_93	Poor Fen	CPHER069WI		Dane	Rock	070900020404	S3	G3G4	43.101907	-89.030619
Rare_96	Calcareous Fen	CPHER064WI		Dane	Rock	070900020504	S3	G3	43.153785	-89.385095
Rare_99	Calcareous Fen	CPHER064WI		Dane	Rock	070900020504	S3	G3	43.166265	-89.341998



2021 High-Quality Waters: Lakes, Rivers, Streams

Dodge County - 2 High-Quality Waters identified in 2021

Data sorted by alphabetical county and alphabetical waterbody name

OFFICIAL NAME	LOCAL NAME	WBIC	PRIORITY WATERSHEDS		COUNTY NAME (STREAM MOUTH & LAKE LOCATION)	HUC6	HUC12 CODE (STREAM MOUTH & LAKE LOCATION)	UNIQUE & RARE RESOURCES (COUNT)	Attaining WQS (COUNT)	IBIs (COUNT)	HQW CRITERIA (COUNT)
			HUC6: •	State: •• Both: •••							
Crystal Creek		834000			Dodge	Rock	070900010906	1	2		2
East Branch Rock River		861400 •			Dodge	Rock	070900010207	1		1	2



2021 High-Quality Waters: Rare & Unique Wetlands

Dodge County - 3 Rare & Unique Wetlands identified in 2021

Data sorted by alphabetical county and increasing Rare & Unique Wetland ID

WETLAND ID	WETLAND TYPE	SITE ID	PRIORITY WATERSHEDS		COUNTY NAME	HUC6	HUC12 CODE	SRANK	GRANK	LAT	LONG
			HUC6: •	State: •• Both: •••							
Rare_115	Calcareous Fen	CPHER064WI			Dodge	Rock	070900010804	S3	G3	43.211419	-88.955832
Rare_129	Wet-mesic Prairie	CPHER076WI			Dodge	Rock	070900010206	S2	G2	43.511883	-88.706026
Rare_138	Wet-mesic Prairie	CPHER076WI			Dodge	Rock	070900010206	S2	G2	43.592654	-88.702367



2021 High-Quality Waters: Lakes, Rivers, Streams

Door County - 8 High-Quality Waters identified in 2021

Data sorted by alphabetical county and alphabetical waterbody name

OFFICIAL NAME	LOCAL NAME	WBIC	PRIORITY	COUNTY NAME (STREAM MOUTH & LAKE LOCATION)	HUC6	HUC12 CODE (STREAM MOUTH & LAKE LOCATION)	UNIQUE & RARE RESOURCES (COUNT)	Attaining WQS (COUNT)	IBIs (COUNT)	HQW CRITERIA (COUNT)
			WATERSHEDS HUC6: • State: •• Both: •••							
Clark Lake		97700		Door	NW Lake Michigan	040301020107	1	2		2
Europe Lake		93100		Door	NW Lake Michigan	040301020101	1	1		2
Hibbard Creek		98200		Door	NW Lake Michigan	040301020105	1	1	1	3
Kangaroo Lake		98600		Door	NW Lake Michigan	040301020105	1	2	1	3
Keyes Creek	Keyes Geises	100400		Door	NW Lake Michigan	040301020403	4	1		2
Lilly Bay Creek		97100		Door	NW Lake Michigan	040301020109	1		1	2
Logan Creek		97800		Door	NW Lake Michigan	040301020107	3	1		2
Rieboldt Creek	Rieboldt Creek	99000		Door	NW Lake Michigan	040301020103	1	1		2



2021 High-Quality Waters: Healthy Wetlands

Door County - 25 Healthy Wetlands identified in 2021

Data sorted by alphabetical county and increasing Healthy Wetland ID

WETLAND ID	SITE NAME	SITE ID	PRIORITY	COUNTY NAME	HUC6	HUC12 CODE	DISTURBANCE RANK	PLANT COMMUNITY CONDITION	LAT	LONG
			WATERSHEDS HUC6: • State: •• Both: •••							
Healthy_289	Cave Point-Clay Banks SNA	NC137		Door	NW Lake Michigan	040301020109	2	3	44.8238	-87.2895
Healthy_290	Cave Point-Clay Banks SNA	NC136		Door	NW Lake Michigan	040301020109	2	2	44.824561	-87.288246
Healthy_293	Potawatomi SP	NC050		Door	NW Lake Michigan	040301020401	2	2	44.8508	-87.4272
Healthy_296	Dunes Lake	NC121		Door	NW Lake Michigan	040301020109	1	1	44.863507	-87.258316
Healthy_298	Dunes Lake	NC120		Door	NW Lake Michigan	040301020109	2	2	44.87156	-87.258714
Healthy_300	Cave Point-Clay Banks SNA	NC123		Door	NW Lake Michigan	040301020107	2	2	44.89169	-87.231642
Healthy_301	Cave Point-Clay Banks SNA	NC122		Door	NW Lake Michigan	040301020107	2	3	44.893748	-87.225563
Healthy_307	Meridian Park SNA	NC118		Door	NW Lake Michigan	040301020105	1	1	45.011857	-87.158601
Healthy_308	Meridian Park SNA	NC119		Door	NW Lake Michigan	040301020105	1	1	45.014786	-87.161379
Healthy_313	Kangaroo Lake	NC117		Door	NW Lake Michigan	040301020105	1	1	45.057346	-87.161458
Healthy_314	Kangaroo Lake	NC116		Door	NW Lake Michigan	040301020105	2	2	45.059691	-87.161345
Healthy_316	McNeil Property	NC053		Door	NW Lake Michigan	040301020105	2	2	45.06922	-87.16825
Healthy_320	The Ridges Sanctuary	NC135		Door	NW Lake Michigan	040301020103	1	1	45.086978	-87.100309
Healthy_321	Bailey's Harbor Swamp	NC129		Door	NW Lake Michigan	040301020103	1	1	45.087241	-87.108068
Healthy_322	Mud Lake SNA	NC127		Door	NW Lake Michigan	040301020103	1	1	45.112581	-87.097931
Healthy_324	Mud Lake SNA	NC128		Door	NW Lake Michigan	040301020103	1	1	45.115932	-87.09755
Healthy_326	Peninsula SP	NC055		Door	NW Lake Michigan	040301020104	2	3	45.13499	-87.23763
Healthy_338	Mink River SNA	NC125	••	Door	NW Lake Michigan	040301020101	1	1	45.249192	-87.050396
Healthy_339	Mink River SNA	NC126	••	Door	NW Lake Michigan	040301020101	1	1	45.251508	-87.054978
Healthy_340	Mink River SNA	NC124	••	Door	NW Lake Michigan	040301020101	2	1	45.258646	-87.057238
Healthy_347	Big and Little Marsh SNA	NC130	••	Door	NW Lake Michigan	040301020101	1	1	45.365906	-86.869539
Healthy_348	Big and Little Marsh SNA	NC131	••	Door	NW Lake Michigan	040301020101	1	1	45.367991	-86.866883
Healthy_349	Big and Little Marsh SNA	NC132	••	Door	NW Lake Michigan	040301020101	1	1	45.374088	-86.855388
Healthy_352	Coffey Swamp SNA	NC134	••	Door	NW Lake Michigan	040301020101	2	3	45.403054	-86.889228
Healthy_353	Coffey Swamp SNA	NC133	••	Door	NW Lake Michigan	040301020101	2	2	45.403501	-86.889792



2021 High-Quality Waters: Rare & Unique Wetlands

Door County - 26 Rare & Unique Wetlands identified in 2021

Data sorted by alphabetical county and increasing Rare & Unique Wetland ID

WETLAND ID	WETLAND TYPE	SITE ID	PRIORITY WATERSHEDS		COUNTY NAME	HUC6	HUC12 CODE	SRANK	GRANK	LAT	LONG
			HUC6: •	State: ••							
Rare_252	G. Lakes Ridge and Swale	CCCOM102WI			Door	NW Lake Michigan	040301020201 S2		G3	44.756763	-87.33277
Rare_253	G. Lakes Ridge and Swale	CCCOM102WI			Door	NW Lake Michigan	040301020201 S2		G3	44.788475	-87.32267
Rare_255	Boreal Rich Fen	CPHER065WI			Door	NW Lake Michigan	040301020109 S2		G4G5	44.822199	-87.290966
Rare_256	G. Lakes Ridge and Swale	CCCOM102WI			Door	NW Lake Michigan	040301020109 S2		G3	44.866779	-87.241525
Rare_257	Boreal Rich Fen	CPHER065WI			Door	NW Lake Michigan	040301020109 S2		G4G5	44.870794	-87.263451
Rare_258	Boreal Rich Fen	CPHER065WI			Door	NW Lake Michigan	040301020107 S2		G4G5	44.893763	-87.226595
Rare_261	G. Lakes Alkaline Rockshore	CTGEO093WI			Door	NW Lake Michigan	040301020103 S2		G3	45.069036	-87.080034
Rare_262	Boreal Rich Fen	CPHER065WI			Door	NW Lake Michigan	040301020106 S2		G4G5	45.071629	-87.228615
Rare_263	G. Lakes Alkaline Rockshore	CTGEO093WI			Door	NW Lake Michigan	040301020103 S2		G3	45.074224	-87.084041
Rare_264	G. Lakes Ridge and Swale	CCCOM102WI			Door	NW Lake Michigan	040301020103 S2		G3	45.075501	-87.108063
Rare_265	G. Lakes Shore Fen	CPHER067WI			Door	NW Lake Michigan	040301020103 S2		GNR	45.081427	-87.09886
Rare_266	G. Lakes Alkaline Rockshore	CTGEO093WI			Door	NW Lake Michigan	040301020103 S2		G3	45.084338	-87.068535
Rare_267	Boreal Rich Fen	CPHER065WI			Door	NW Lake Michigan	040301020103 S2		G4G5	45.087197	-87.101341
Rare_268	Boreal Rich Fen	CPHER065WI			Door	NW Lake Michigan	040301020105 S2		G4G5	45.08731	-87.182232
Rare_270	G. Lakes Alkaline Rockshore	CTGEO093WI			Door	NW Lake Michigan	040301020103 S2		G3	45.09913	-87.051739
Rare_271	Boreal Rich Fen	CPHER065WI			Door	NW Lake Michigan	040301020103 S2		G4G5	45.105655	-87.125263
Rare_272	G. Lakes Alkaline Rockshore	CTGEO093WI			Door	NW Lake Michigan	040301020104 S2		G3	45.132696	-87.240093
Rare_273	G. Lakes Alkaline Rockshore	CTGEO093WI			Door	NW Lake Michigan	040301020102 S2		G3	45.14206	-87.034744
Rare_276	G. Lakes Ridge and Swale	CCCOM102WI	••		Door	NW Lake Michigan	040301020101 S2		G3	45.229265	-87.015087
Rare_277	G. Lakes Alkaline Rockshore	CTGEO093WI	••		Door	NW Lake Michigan	040301020101 S2		G3	45.229303	-86.98996
Rare_283	G. Lakes Alkaline Rockshore	CTGEO093WI			Door	NW Lake Michigan	041900000100 S2		G3	45.298883	-86.901776
Rare_284	G. Lakes Alkaline Rockshore	CTGEO093WI	••		Door	NW Lake Michigan	040301020101 S2		G3	45.312709	-86.955518
Rare_286	G. Lakes Alkaline Rockshore	CTGEO093WI	••		Door	NW Lake Michigan	040301020101 S2		G3	45.335268	-86.868037
Rare_287	Boreal Rich Fen	CPHER065WI	••		Door	NW Lake Michigan	040301020101 S2		G4G5	45.367053	-86.870011
Rare_291	Interdunal Wetland	CPHER068WI			Door	NW Lake Michigan	041900000100 S1		G2?	45.398141	-86.849581
Rare_293	Boreal Rich Fen	CPHER065WI	••		Door	NW Lake Michigan	040301020101 S2		G4G5	45.403835	-86.889894



2021 High-Quality Waters: Lakes, Rivers, Streams

Douglas County - 49 High-Quality Waters identified in 2021

Data sorted by alphabetical county and alphabetical waterbody name

OFFICIAL NAME	LOCAL NAME	WBIC	PRIORITY WATERSHEDS		COUNTY NAME (STREAM MOUTH & LAKE LOCATION)	HUC6	HUC12 CODE (STREAM MOUTH & LAKE LOCATION)	UNIQUE & RARE RESOURCES (COUNT)	Attaining WQS (COUNT)	IBIs (COUNT)	HQW CRITERIA (COUNT)
			HUC6: *	State: ** Both: ***							
Amnicon River		2848900	**		Douglas	SW Lake Superior	040103010607	2	1	1	3
Angel Creek		2870600	***		Douglas	SW Lake Superior	040103010702	2		1	2
Balsam Creek		2841400	**		Douglas	SW Lake Superior	040103010402	4		4	2
Beaver Creek		2736500	***		Douglas	St. Croix	070300010206	1		2	2
Beebe Creek		2748500	**		Douglas	St. Croix	070300010104	2	1		2
Black River		2836900	***		Douglas	SW Lake Superior	040103010303	3	2	7	3
Blueberry Creek		2864300	***		Douglas	SW Lake Superior	040103010701	2		1	2
Bois Brule River		2861800	**		Douglas	SW Lake Superior	040103010705	4	1	4	3
Boyles Brook		2688300	***		Douglas	St. Croix	070300011201	1		1	2
Buckety Creek		2738800	***		Douglas	St. Croix	070300010201	2		3	2
Catlin Creek		2748600	**		Douglas	St. Croix	070300010104	3	1	3	3
Eau Claire River		2740700	**		Douglas	St. Croix	070300010107	1	3	1	3
Lake Minnesuing		2866200	***		Douglas	SW Lake Superior	040103010701	1		1	2
Lake Nebagamon		2865000	***		Douglas	SW Lake Superior	040103010701	1		1	2
Leo Creek		2747400	**		Douglas	St. Croix	070300010104	2		2	2
Little Amnicon River		2853900	**		Douglas	SW Lake Superior	040103010607	2		3	2
Little Balsam Creek		2841700	**		Douglas	SW Lake Superior	040103010402	2		2	2
Little Black River		2839900	***		Douglas	SW Lake Superior	040103010302		1	2	2
Little Bois Brule River		2863100	***		Douglas	SW Lake Superior	040103010704	2	1	1	3
Little Pokegama River		2845200	**		Douglas	St. Louis	040102011603		1	1	2
Lower Ox Creek		2744100	**		Douglas	St. Croix	070300010107	2	2	2	3
Miller Creek		2837000	***		Douglas	SW Lake Superior	040103010303	1		1	2
Moose River		2738600	***		Douglas	St. Croix	070300010204	2	1	2	3
Mud Creek		2843000			Douglas	SW Lake Superior	040103010403	1	1	2	3
Nebagamon Creek		2864200	*		Douglas	SW Lake Superior	040103010704	4		3	2
Nemadji River		2835300			Douglas	SW Lake Superior	040103010503	2		2	2
Ounce River	Totogaticanse	2699500	***		Douglas	St. Croix	070300020304	2	1	2	3
Park Creek		2747800	**		Douglas	St. Croix	070300010104	2	1	2	3
Poplar River		2859800	**		Douglas	SW Lake Superior	040103010602	2		1	2
Red River		2845800			Douglas	St. Louis	040102011601	2		2	2
Rock Creek		2837300	***		Douglas	SW Lake Superior	040103010303	3		2	2
Sandy Run		2863200	**		Douglas	SW Lake Superior	040103010703	4	2	3	3
Silver Creek		2851900	**		Douglas	SW Lake Superior	040103010607	1		3	2
Smith Creek		2861500			Douglas	SW Lake Superior	040103010601	1		2	2
South Fork Nemadji River		2843400			Douglas	SW Lake Superior	040103010103	1		1	2
Spring Creek		2740400	**		Douglas	St. Croix	070300010107	1	1		2
Spruce River		2686500	***		Douglas	St. Croix	070300010302	1		3	2
St Croix Creek		2749100	**		Douglas	St. Croix	070300010104	2		1	2
Unnamed		2748100	**		Douglas	St. Croix	070300010104	1		1	2
Unnamed		2841500	**		Douglas	SW Lake Superior	040103010402	2		1	2
Unnamed		2854100	**		Douglas	SW Lake Superior	040103010605		1	1	2
Unnamed		2863300	**		Douglas	SW Lake Superior	040103010703	1		2	2
Unnamed		2868100	***		Douglas	SW Lake Superior	040103010702	2	1	2	3
Unnamed		2871200	***		Douglas	SW Lake Superior	040103010702	1		1	2
Unnamed		4000032	***		Douglas	SW Lake Superior	040103010702	1		1	2
Upper Ox Creek		2744800	***		Douglas	St. Croix	070300010103	2		1	2
Upper Saint Croix Lake		2747300	**		Douglas	St. Croix	070300010104	2	1		2
Whitefish Lake	Bee,Baboon,White Bee	2694000	**		Douglas	St. Croix	070300020309	2	1	1	3
Wilson Creek		2870800	***		Douglas	SW Lake Superior	040103010702	3	1		2



2021 High-Quality Waters: Healthy Wetlands

Douglas County - 86 Healthy Wetlands identified in 2021

Data sorted by alphabetical county and increasing Healthy Wetland ID

WETLAND ID	SITE NAME	SITE ID	PRIORITY	COUNTY NAME	HUC6	HUC12 CODE	DISTURBANCE RANK	PLANT COMMUNITY CONDITION	LAT	LONG
			WATERSHEDS HUC6: • State: •• Both: •••							
Healthy_492	NLF-375	NL390	••	Douglas	St. Croix	070300020309	1	1	46.201237	-91.943733
Healthy_496	NLF-376	NL391	•••	Douglas	St. Croix	070300010204	2	2	46.211155	-91.944946
Healthy_507	NLF-380	NL395	••	Douglas	St. Croix	070300010107	2	3	46.24588	-91.804756
Healthy_515	NLF-381	NL396	••	Douglas	St. Croix	070300010107	2	2	46.267803	-91.793831
Healthy_544	NLF-328	NL343	•••	Douglas	St. Croix	070300010301	1	1	46.358649	-92.17181
Healthy_545	NLF-241	NL242	•••	Douglas	SW Lake Superior	040103010604	2	2	46.374312	-92.03772
Healthy_550	NLF-458	NL507	••	Douglas	St. Croix	070300010104	2	2	46.382092	-91.777221
Healthy_551	NLF-456	NL505	••	Douglas	St. Croix	070300010104	2	2	46.382973	-91.776784
Healthy_555	NCHF-1	NL195	•••	Douglas	SW Lake Superior	040103010302	1	1	46.387847	-92.168306
Healthy_556	NLF-256	NL260	•••	Douglas	SW Lake Superior	040103010702	1	1	46.38924	-91.758262
Healthy_560	NLF-255	NL259	•••	Douglas	SW Lake Superior	040103010702	1	1	46.392124	-91.771554
Healthy_561	NLF-216	NL217	•••	Douglas	SW Lake Superior	040103010604	1	1	46.392362	-92.110508
Healthy_563	NLF-217	NL218	•••	Douglas	SW Lake Superior	040103010604	1	1	46.395765	-92.086625
Healthy_564	NLF-245	NL246	•••	Douglas	SW Lake Superior	040103010604	1	1	46.396188	-92.097731
Healthy_565	NLF-243	NL244	•••	Douglas	SW Lake Superior	040103010604	2	2	46.398065	-92.096243
Healthy_566	NLF-244	NL245	•••	Douglas	SW Lake Superior	040103010604	2	2	46.398591	-92.095641
Healthy_567	NLF-257	NL261	•••	Douglas	SW Lake Superior	040103010702	2	3	46.399231	-91.762734
Healthy_568	NLF-455	NL504	•••	Douglas	SW Lake Superior	040103010702	2	2	46.399662	-91.762862
Healthy_570	NLF-9	NL009	•••	Douglas	SW Lake Superior	040103010302	2	2	46.415363	-92.222023
Healthy_571	NLF-11	NL011	•••	Douglas	SW Lake Superior	040103010604	2	2	46.418373	-92.12458
Healthy_572	NLF-273	NL288	•••	Douglas	SW Lake Superior	040103010702	1	1	46.418823	-91.704978
Healthy_573	NLF-437	NL462	•••	Douglas	SW Lake Superior	040103010604	3	2	46.421649	-92.045857
Healthy_574	NLF-196	NL197	•••	Douglas	SW Lake Superior	040103010302	1	1	46.424588	-92.208456
Healthy_575	NLF-139	NL142	•••	Douglas	SW Lake Superior	040103010603	1	1	46.42665	-91.903149
Healthy_578	NLF-272	NL287	•••	Douglas	SW Lake Superior	040103010702	1	1	46.429058	-91.685851
Healthy_579	NLF-29	NL029	•••	Douglas	SW Lake Superior	040103010604	2	2	46.429737	-92.043046
Healthy_580	NLF-173	NL173	•••	Douglas	SW Lake Superior	040103010604	1	1	46.430729	-92.059543
Healthy_581	NLF-138	NL141	•••	Douglas	SW Lake Superior	040103010702	1	1	46.432665	-91.680525
Healthy_582	NLF-128	NL130	•••	Douglas	SW Lake Superior	040103010702	2	2	46.4327	-91.6746
Healthy_583	NLF-129	NL131	•••	Douglas	SW Lake Superior	040103010702	2	2	46.432899	-91.675155
Healthy_584	NLF-201	NL202	•••	Douglas	SW Lake Superior	040103010604	1	1	46.433445	-92.064052
Healthy_585	NLF-457	NL506	•••	Douglas	SW Lake Superior	040103010702	2	2	46.433615	-91.752765
Healthy_587	NLF-39	NL039	•••	Douglas	SW Lake Superior	040103010302	1	1	46.434945	-92.217406
Healthy_590	NLF-271	NL286	•••	Douglas	SW Lake Superior	040103010702	1	1	46.43743	-91.666523
Healthy_594	NLF-215	NL216	•••	Douglas	SW Lake Superior	040103010603	2	2	46.441057	-91.818188
Healthy_600	NLF-323	NL338	•••	Douglas	SW Lake Superior	040103010604	2	2	46.452061	-92.023772
Healthy_603	NLF-116	NL116	•••	Douglas	SW Lake Superior	040103010701	1	1	46.465814	-91.669324
Healthy_604	NLF-40	NL040	••	Douglas	SW Lake Superior	040103010402	1	1	46.468316	-92.216573
Healthy_605	NLF-30	NL030	•••	Douglas	SW Lake Superior	040103010303	1	1	46.46834	-92.110049
Healthy_606	NLF-47	NL047	•••	Douglas	SW Lake Superior	040103010303	1	1	46.468399	-92.118874
Healthy_607	NLF-114	NL114	•••	Douglas	SW Lake Superior	040103010701	1	1	46.469452	-91.667767
Healthy_609	NLF-115	NL115	•••	Douglas	SW Lake Superior	040103010701	1	1	46.47002	-91.67005
Healthy_611	NLF-46	NL046	•••	Douglas	SW Lake Superior	040103010303	2	2	46.470585	-92.125473
Healthy_612	NLF-10	NL010	•••	Douglas	SW Lake Superior	040103010303	1	1	46.472507	-92.109512
Healthy_614	NLF-194	NL194	•••	Douglas	SW Lake Superior	040103010603	2	2	46.473579	-91.847687
Healthy_615	NLF-49	NL049	•••	Douglas	SW Lake Superior	040103010701	2	2	46.475544	-91.652168
Healthy_617	NLF-195	NL196	•••	Douglas	SW Lake Superior	040103010303	1	1	46.477031	-92.129557
Healthy_619	NLF-71	NL071	•••	Douglas	SW Lake Superior	040103010701	1	1	46.479554	-91.645146
Healthy_620	NLF-54	NL054	•••	Douglas	SW Lake Superior	040103010701	1	1	46.479721	-91.656265

Healthy_623	NLF-53	NL053	•••	Douglas	SW Lake Superior	040103010701	1	1	46.482864	-91.654259
Healthy_624	NLF-76	NL076	•••	Douglas	SW Lake Superior	040103010701	1	1	46.485387	-91.644104
Healthy_627	NLF-206	NL207	•••	Douglas	SW Lake Superior	040103010303	2	2	46.490291	-92.087959
Healthy_630	NLF-205	NL206	•••	Douglas	SW Lake Superior	040103010303	1	1	46.492696	-92.104842
Healthy_631	NLF-204	NL205	•••	Douglas	SW Lake Superior	040103010303	1	1	46.492835	-92.085553
Healthy_632	NLF-72	NL072	•••	Douglas	SW Lake Superior	040103010702	1	1	46.497218	-91.636159
Healthy_633	NLF-57	NL057	•••	Douglas	SW Lake Superior	040103010702	1	1	46.498075	-91.631142
Healthy_634	NLF-58	NL058	•••	Douglas	SW Lake Superior	040103010702	1	1	46.498273	-91.632909
Healthy_638	NLF-168	NL168	••	Douglas	SW Lake Superior	040103010602	2	2	46.511768	-91.805105
Healthy_639	NLF-130	NL132	•••	Douglas	SW Lake Superior	040103010701	1	1	46.51421	-91.658487
Healthy_640	NLF-127	NL129	•••	Douglas	SW Lake Superior	040103010701	1	1	46.514612	-91.658332
Healthy_643	NLF-261	NL269	••	Douglas	SW Lake Superior	040103010602	2	2	46.517902	-91.80518
Healthy_646	NLF-75	NL075	••	Douglas	SW Lake Superior	040103010602	2	2	46.523726	-91.845083
Healthy_648	NLF-118	NL118	•••	Douglas	SW Lake Superior	040103010701	1	1	46.526245	-91.689238
Healthy_651	NLF-262	NL270	••	Douglas	SW Lake Superior	040103010602	2	2	46.531272	-91.804909
Healthy_652	NLF-254	NL258	••	Douglas	SW Lake Superior	040103010602	2	2	46.531577	-91.804698
Healthy_656	NLF-119	NL119	•••	Douglas	SW Lake Superior	040103010701	2	2	46.533158	-91.700249
Healthy_657	NLF-447	NL496	•••	Douglas	SW Lake Superior	040103010303	2	2	46.533348	-92.118482
Healthy_662	NLF-247	NL248	•••	Douglas	SW Lake Superior	040103010701	2	2	46.544689	-91.616578
Healthy_663	NLF-51	NL051	••	Douglas	SW Lake Superior	040103010402	2	2	46.544851	-92.242949
Healthy_664	NLF-252	NL253	•••	Douglas	SW Lake Superior	040103010701	2	2	46.544937	-91.616265
Healthy_668	NLF-59	NL059	•••	Douglas	SW Lake Superior	040103010701	1	1	46.546013	-91.652755
Healthy_669	NLF-70	NL070	•••	Douglas	SW Lake Superior	040103010701	2	2	46.548856	-91.658
Healthy_670	NLF-117	NL117	••	Douglas	SW Lake Superior	040103010602	1	1	46.549208	-91.721519
Healthy_671	NLF-50	NL050	•••	Douglas	SW Lake Superior	040103010701	1	1	46.549887	-91.627014
Healthy_672	NLF-48	NL048	•••	Douglas	SW Lake Superior	040103010701	2	2	46.55077	-91.657722
Healthy_675	NLF-246	NL247	•••	Douglas	SW Lake Superior	040103010701	2	2	46.554304	-91.700138
Healthy_678	NLF-110	NL110	•••	Douglas	SW Lake Superior	040103010704	1	1	46.595023	-91.618739
Healthy_682	NLF-44	NL044	•••	Douglas	St. Louis	040102011602	2	2	46.605039	-92.130186
Healthy_683	NLF-320	NL335	••	Douglas	SW Lake Superior	040103010501	2	2	46.605217	-92.09906
Healthy_690	NLF-103	NL103	•••	Douglas	St. Louis	040102011602	2	2	46.674537	-92.11933
Healthy_692	NLF-68	NL068	•••	Douglas	St. Louis	040102011602	2	2	46.677113	-92.132378
Healthy_694	NLF-158	NL134	••	Douglas	St. Louis	040102011604	2	2	46.69603	-92.077366
Healthy_695	NLF-126	NL128	••	Douglas	St. Louis	040102011604	2	2	46.698796	-92.080496
Healthy_696	NLF-157	NL158	••	Douglas	St. Louis	040102011604	1	1	46.698953	-92.076641
Healthy_697	NLF-73	NL073	••	Douglas	St. Louis	040102011604	2	2	46.700338	-92.060598
Healthy_698	NLF-61	NL061	••	Douglas	St. Louis	040102011603	2	2	46.702595	-92.12043



2021 High-Quality Waters: Rare & Unique Wetlands

Douglas County - 3 Rare & Unique Wetlands identified in 2021

Data sorted by alphabetical county and increasing Rare & Unique Wetland ID

WETLAND ID	WETLAND TYPE	SITE ID	PRIORITY	COUNTY NAME	HUC6	HUC12 CODE	SRANK	GRANK	LAT	LONG
			WATERSHEDS HUC6: • State: •• Both: •••							
Rare_349	Poor Fen	CPHER069WI	•••	Douglas	St. Croix	070300020304	S3	G3G4	46.17768	-91.666484
Rare_353	Poor Fen	CPHER069WI	•••	Douglas	SW Lake Superior	040103010702	S3	G3G4	46.407666	-91.760711
Rare_357	Interdunal Wetland	CPHER068WI	••	Douglas	SW Lake Superior	040103010504	S1	G2?	46.703005	-92.005614



2021 High-Quality Waters: Lakes, Rivers, Streams

Dunn County - 46 High-Quality Waters identified in 2021

Data sorted by alphabetical county and alphabetical waterbody name

OFFICIAL NAME	LOCAL NAME	WBIC	PRIORITY	COUNTY NAME (STREAM MOUTH & LAKE LOCATION)	HUC6	HUC12 CODE (STREAM MOUTH & LAKE LOCATION)	UNIQUE & RARE RESOURCES (COUNT)	Attaining WQS (COUNT)	IBIs (COUNT)	HQW CRITERIA (COUNT)
			WATERSHEDS HUC6: • State: •• Both: •••							
Annis Creek		2066200		Dunn	Chippewa	070500071002	2		4	2
Beaver Creek		2084700		Dunn	Chippewa	070500070707	1		1	2
Big Beaver Creek		2076200		Dunn	Chippewa	070500070608	2		4	2
Bolen Creek		2074200		Dunn	Chippewa	070500070502	2	1	4	3
Cady Creek		2058000		Dunn	Chippewa	070500051004	3	2	6	3
Clack Creek		2066300		Dunn	Chippewa	070500071001	2		3	2
Connors Creek		2075500		Dunn	Chippewa	070500070501	2		6	2
Crosby Creek		2066500		Dunn	Chippewa	070500071001	1		1	2
Eighteenmile Creek		2082400		Dunn	Chippewa	070500070709	4		3	2
Elk Creek		2120800		Dunn	Chippewa	070500050602	6	1	4	3
Fall Creek		2116700		Dunn	Chippewa	070500050906	1		1	2
Flayton Creek	Fighting	2074600		Dunn	Chippewa	070500070502	1		3	2
Gilbert Creek		2064600		Dunn	Chippewa	070500071006	2	1	2	3
Hay Creek		2067000		Dunn	Chippewa	070500071002	2		2	2
Hay Creek		2084900		Dunn	Chippewa	070500070707	1		2	2
Hay River		2068600		Dunn	Chippewa	070500070610	1		1	2
Irving Creek		2064400		Dunn	Chippewa	070500071006	2		2	2
Johns Creek		2074000		Dunn	Chippewa	070500070506	2		1	2
Little Beaver Creek		2076300		Dunn	Chippewa	070500070607	1		1	2
Little Vance Creek		2077300		Dunn	Chippewa	070500070606	1		1	2
Middle Br Gilbert Creek		2065300		Dunn	Chippewa	070500071004	1		2	2
Muddy Creek		2118300		Dunn	Chippewa	070500050802	2	2	1	3
North Branch Gilbert Creek		2064900		Dunn	Chippewa	070500071004	2		2	2
North Branch Knights Creek		2057600		Dunn	Chippewa	070500051005	1		1	2
North Branch Wilson Creek		2067200		Dunn	Chippewa	070500071002	1	1	5	3
Otter Creek		2068700		Dunn	Chippewa	070500070610	2		2	2
Quarter Creek		2077200		Dunn	Chippewa	070500070606	1		2	2
Red Cedar River	Mishwagokag	2063500		Dunn	Chippewa	070500071006	5	3	4	3
Rock Creek		2119000		Dunn	Chippewa	070500050901	2	2	2	3
Running Valley Creek		2082700		Dunn	Chippewa	070500070708	1		1	2
Rush Creek		2066900		Dunn	Chippewa	070500071002	1		3	2
Sand Creek		2086100		Dunn	Chippewa	070500070702	2	1	6	3
Sandy Creek		2071800		Dunn	Chippewa	070500070504	2		6	2
South Branch Gilbert Creek		2065200		Dunn	Chippewa	070500071004	1		3	2
South Fork Hay River		2070100		Dunn	Chippewa	070500070608	5	2	13	3
Tiffany Creek		2070500		Dunn	Chippewa	070500070505	2	1	4	3
Torgerson Creek		2075400		Dunn	Chippewa	070500070501	1		1	2
Trout Creek		2084000		Dunn	Chippewa	070500070707	2	2	6	3
Unnamed		2065000		Dunn	Chippewa	070500071004	1		1	2
Unnamed		2067100		Dunn	Chippewa	070500071002	1		1	2
Unnamed		2074800		Dunn	Chippewa	070500070502	1		1	2
Unnamed		5008291		Dunn	Chippewa	070500070607	1		1	2
Upper Pine Creek		2087300		Dunn	Chippewa	070500070701	5		2	2
Vance Creek		2077100		Dunn	Chippewa	070500070606	4	1	6	3
West Branch Knights Creek		2057700		Dunn	Chippewa	070500051005	1		1	2
Wilson Creek		2066000		Dunn	Chippewa	070500071003	2		7	2



2021 High-Quality Waters: Healthy Wetlands

Dunn County - 2 Healthy Wetlands identified in 2021

Data sorted by alphabetical county and increasing Healthy Wetland ID

WETLAND ID	SITE NAME	SITE ID	PRIORITY WATERSHEDS HUC6: * State: ** Both: ***	COUNTY NAME	HUC6	HUC12 CODE	DISTURBANCE RANK	PLANT COMMUNITY CONDITION	LAT	LONG
Healthy_292	NCHF-27	NC182		Dunn	Chippewa	070500050801	1	2	44.849008	-91.741969
Healthy_325	NCHF-21	NC179		Dunn	Chippewa	070500070607	2	5	45.12096	-91.995865



2021 High-Quality Waters: Lakes, Rivers, Streams

Eau Claire County - 27 High-Quality Waters identified in 2021

Data sorted by alphabetical county and alphabetical waterbody name

OFFICIAL NAME	LOCAL NAME	WBIC	PRIORITY WATERSHEDS		COUNTY NAME (STREAM MOUTH & LAKE LOCATION)	HUC6	HUC12 CODE (STREAM MOUTH & LAKE LOCATION)	UNIQUE & RARE RESOURCES (COUNT)	Attaining WQS (COUNT)	IBIs (COUNT)	HQW CRITERIA (COUNT)
			HUC6: *	State: ** Both: ***							
Bears Grass Creek	Bear Grass	2130300			Eau Claire	Chippewa	070500060506	2		2	2
Beaver Creek		2129400			Eau Claire	Chippewa	070500060505	2		6	2
Beeman Creek		2145500	**		Eau Claire	Chippewa	070500060107	1		1	2
Black Creek	Coon,Coon Fk	2135700			Eau Claire	Chippewa	070500060301	1		1	2
Bridge Creek		2130600			Eau Claire	Chippewa	070500060502	2		2	2
Clear Creek		2124400			Eau Claire	Chippewa	070500050702	2	1		2
Coon Gut Creek		2135000	**		Eau Claire	Chippewa	070500060304	1		2	2
Darrow Creek		2133500			Eau Claire	Chippewa	070500060303	2		1	2
Deinhammer Creek		2129300			Eau Claire	Chippewa	070500060507	1		2	2
Eau Claire River		2125600			Eau Claire	Chippewa	070500050502		4	1	2
First Trestle Creek		2131300			Eau Claire	Chippewa	070500060502	1	1	2	3
Graham Creek		2124700			Eau Claire	Chippewa	070500050702	1	1	2	3
Hathaway Creek		2134800	**		Eau Claire	Chippewa	070500060304	1		1	2
Hay Creek		2131900			Eau Claire	Chippewa	070500060502	2		2	2
Hay Creek		2133300			Eau Claire	Chippewa	070500060303	1		2	2
Lowes Creek		2123900			Eau Claire	Chippewa	070500050703	5	2	4	3
Ninemile Creek -South		2128600			Eau Claire	Chippewa	070500060508	1		1	2
North Fork Eau Claire River		2145400	**		Eau Claire	Chippewa	070500060304	1		9	2
Otter Creek		2125700			Eau Claire	Chippewa	070500060509	1		4	2
Pine Creek		2129600			Eau Claire	Chippewa	070500060505	1	1		2
Sevenmile Creek		2128700			Eau Claire	Chippewa	070500060508	2		2	2
Shambaugh Creek		2145600	**		Eau Claire	Chippewa	070500060107	1		1	2
Sixmile Creek		2128500			Eau Claire	Chippewa	070500060509	1		3	2
Swim Creek	Swan	2146100			Eau Claire	Chippewa	070500060105	3		1	2
Thompson Valley Creek		2131100			Eau Claire	Chippewa	070500060502	2		4	2
Travis Creek		2132700			Eau Claire	Chippewa	070500060502	1	1		2
Whippoorwill Creek		2134900	**		Eau Claire	Chippewa	070500060304	1		1	2



2021 High-Quality Waters: Healthy Wetlands

Eau Claire County - 8 Healthy Wetlands identified in 2021

Data sorted by alphabetical county and increasing Healthy Wetland ID

WETLAND ID	SITE NAME	SITE ID	PRIORITY WATERSHEDS		COUNTY NAME	HUC6	HUC12 CODE	DISTURBANCE RANK	PLANT COMMUNITY CONDITION	LAT	LONG
			HUC6: *	State: ** Both: ***							
Healthy_262	NCHF-15	NC175			Eau Claire	Chippewa	070500060502	2	2	44.664749	-91.061333
Healthy_265	NCHF-13	NC172			Eau Claire	Chippewa	070500060301	2	2	44.668865	-90.998764
Healthy_266	NCHF-33	NC187			Eau Claire	Chippewa	070500060301	1	1	44.67207	-90.964788
Healthy_268	NCHF-12	NC171			Eau Claire	Chippewa	070500060301	2	2	44.67292	-91.003197
Healthy_269	NCHF-34	NC188			Eau Claire	Chippewa	070500060301	1	1	44.673359	-90.965721
Healthy_271	NCHF-35	NC189			Eau Claire	Chippewa	070500060301	1	1	44.677044	-90.982422
Healthy_282	NCHF-17	NC174			Eau Claire	Chippewa	070500060301	1	1	44.712009	-91.006195
Healthy_283	NCHF-14	NC170			Eau Claire	Chippewa	070500060506	2	2	44.784767	-91.245186



2021 High-Quality Waters: Lakes, Rivers, Streams

Florence County - 27 High-Quality Waters identified in 2021
Data sorted by alphabetical county and alphabetical waterbody name

OFFICIAL NAME	LOCAL NAME	WBIC	PRIORITY WATERSHEDS		COUNTY NAME (STREAM MOUTH & LAKE LOCATION)	HUC6	HUC12 CODE (STREAM MOUTH & LAKE LOCATION)	UNIQUE & RARE RESOURCES (COUNT)	Attaining WQS (COUNT)	IBIs (COUNT)	HQW CRITERIA (COUNT)
			HUC6: *	State: ** Both: ***							
Brule River	Bois Brule River	703900	**		Florence	NW Lake Michigan	040301060504	9	3		2
Cody Creek		655500	***		Florence	NW Lake Michigan	040301080106	2	1	1	3
Ellwood Lake		650500	***		Florence	NW Lake Michigan	040301080209		1	3	2
Fay Lake		677100	***		Florence	NW Lake Michigan	040301080206	1		1	2
Frog Lake		585700	***		Florence	NW Lake Michigan	040301080209	1		1	2
Haley Creek		654300	***		Florence	NW Lake Michigan	040301080106	2	1	2	3
Halsey Lake		679300	***		Florence	NW Lake Michigan	040301080206		1	1	2
Haymarsh Creek		655400	***		Florence	NW Lake Michigan	040301080106	3		1	2
Hendricks Creek	Henderson	657400	***		Florence	NW Lake Michigan	040301080107	2		3	2
Keyes Lake		672900	***		Florence	NW Lake Michigan	040301080208	2	1	2	3
Lamon Tangué Creek	Lamontage	656700	***		Florence	NW Lake Michigan	040301080107	2	1	2	3
Little Popple River		648000	**		Florence	NW Lake Michigan	040301080703	3	1	6	3
Lost Lake		588000	***		Florence	NW Lake Michigan	040301080207	1	1	1	3
Lund Creek		657000	***		Florence	NW Lake Michigan	040301080105	2		2	2
Meadowbrook Creek		681400	***		Florence	NW Lake Michigan	040301080204	2		4	2
Montagne Creek		704600	***		Florence	NW Lake Michigan	040301060503	5		1	2
Patten Creek		653600	***		Florence	NW Lake Michigan	040301080106	2		1	2
Patten Lake		653700	***		Florence	NW Lake Michigan	040301080106		1	2	2
Pine Creek		650900	***		Florence	NW Lake Michigan	040301080209	2		2	2
Pine River		650300	***		Florence	NW Lake Michigan	040301080209	19	1	2	3
Popple River		652900	***		Florence	NW Lake Michigan	040301080208	15	1	4	3
Riley Creek		667500	***		Florence	NW Lake Michigan	040301080104	2		2	2
Rock Creek		659300	***		Florence	NW Lake Michigan	040301080107	2		2	2
Sand Lake Br		649800	**		Florence	NW Lake Michigan	040301080703	2		2	2
Unnamed		654100	***		Florence	NW Lake Michigan	040301080106	2		1	2
Wakefield Creek	Redfield	673900	***		Florence	NW Lake Michigan	040301080207	2		1	2
Woods Creek		653300	***		Florence	NW Lake Michigan	040301080107	4	1	6	3



2021 High-Quality Waters: Healthy Wetlands

Florence County - 4 Healthy Wetlands identified in 2021
Data sorted by alphabetical county and increasing Healthy Wetland ID

WETLAND ID	SITE NAME	SITE ID	PRIORITY WATERSHEDS		COUNTY NAME	HUC6	HUC12 CODE	DISTURBANCE RANK	PLANT COMMUNITY CONDITION	LAT	LONG
			HUC6: *	State: ** Both: ***							
Healthy_402	Grandma Lake Wetland SNA	NL274	***		Florence	NW Lake Michigan	040301080106	1	1	45.819809	-88.610258
Healthy_403	Grandma Lake Wetland SNA	NL275	***		Florence	NW Lake Michigan	040301080106	1	1	45.820494	-88.60901
Healthy_425	Kieper Creek SNA	NL272	***		Florence	NW Lake Michigan	040301080207	1	1	45.902551	-88.481843
Healthy_426	Kieper Creek SNA	NL273	***		Florence	NW Lake Michigan	040301080207	1	1	45.90258	-88.48533



2021 High-Quality Waters: Rare & Unique Wetlands

Florence County - 19 Rare & Unique Wetlands identified in 2021

Data sorted by alphabetical county and increasing Rare & Unique Wetland ID

WETLAND ID	WETLAND TYPE	SITE ID	PRIORITY	COUNTY NAME	HUC6	HUC12 CODE	SRANK	GRANK	LAT	LONG
			WATERSHEDS HUC6: • State: •• Both: •••							
Rare_314	Poor Fen	CPHER069WI	•••	Florence	NW Lake Michigan	040301080104	S3	G3G4	45.779575	-88.546675
Rare_315	Poor Fen	CPHER069WI	•••	Florence	NW Lake Michigan	040301080104	S3	G3G4	45.791551	-88.625419
Rare_319	Boreal Rich Fen	CPHER065WI	•••	Florence	NW Lake Michigan	040301080106	S2	G4G5	45.816876	-88.613866
Rare_323	Poor Fen	CPHER069WI	•••	Florence	NW Lake Michigan	040301080207	S3	G3G4	45.928538	-88.503808
Rare_327	Poor Fen	CPHER069WI	•••	Florence	NW Lake Michigan	040301060503	S3	G3G4	45.955155	-88.354296



2021 High-Quality Waters: Lakes, Rivers, Streams

Fond Du Lac County - 10 High-Quality Waters identified in 2021

Data sorted by alphabetical county and alphabetical waterbody name

OFFICIAL NAME	LOCAL NAME	WBIC	PRIORITY WATERSHEDS		COUNTY NAME (STREAM MOUTH & LAKE LOCATION)	HUC6	HUC12 CODE (STREAM MOUTH & LAKE LOCATION)	UNIQUE & RARE RESOURCES (COUNT)	Attaining WQS (COUNT)	IBIs (COUNT)	HQW CRITERIA (COUNT)
			HUC6: •	State: •• Both: •••							
Auburn Lake	Lake Fifteen	42400	•		Fond Du Lac	SW Lake Michigan	040400030204	1		1	2
Auburn Lake Creek	L 15 Cr	41600	•		Fond Du Lac	SW Lake Michigan	040400030204	4	1	1	3
Campground Creek	Byron	137400			Fond Du Lac	Fox	040302030202	1		6	2
Ladoga Creek		871600			Fond Du Lac	Rock	070900010203		1	1	2
Long Lake		38700	•		Fond Du Lac	SW Lake Michigan	040400030205		3	1	2
Mauthe Lake	Moon	38200	•		Fond Du Lac	SW Lake Michigan	040400030206	1	1		2
Parsons Creek		136000			Fond Du Lac	Fox	040302030203	3	1	3	3
Unnamed		136200			Fond Du Lac	Fox	040302030203	2		1	2
Watercress Creek		39000	•		Fond Du Lac	SW Lake Michigan	040400030205	1	1		2
Wolf Lake		60800			Fond Du Lac	NW Lake Michigan	040301011103		2	3	2



2021 High-Quality Waters: Healthy Wetlands

Fond du Lac County - 9 Healthy Wetlands identified in 2021

Data sorted by alphabetical county and increasing Healthy Wetland ID

WETLAND ID	SITE NAME	SITE ID	PRIORITY WATERSHEDS		COUNTY NAME	HUC6	HUC12 CODE	DISTURBANCE RANK	PLANT COMMUNITY CONDITION	LAT	LONG
			HUC6: •	State: •• Both: •••							
Healthy_120	Spring Lake SNA	SE145	•		Fond du Lac	SW Lake Michigan	040400030204	3	3	43.596918	-88.201392
Healthy_121	Milwaukee River/Swamp SNA	SE117	•		Fond du Lac	SW Lake Michigan	040400030206	1	2	43.608331	-88.180155
Healthy_122	Milwaukee River/Swamp SNA	SE118	•		Fond du Lac	SW Lake Michigan	040400030206	1	1	43.613482	-88.188063
Healthy_126	Crooked Lake SNA	SE131	•		Fond du Lac	SW Lake Michigan	040400030206	1	1	43.620586	-88.160863
Healthy_133	Milwaukee River Tamarack	SE137	•		Fond du Lac	SW Lake Michigan	040400030206	2	2	43.635778	-88.174284
Healthy_135	Milwaukee River Tamarack	SE136	•		Fond du Lac	SW Lake Michigan	040400030205	1	1	43.640764	-88.170768
Healthy_142	SE086 Boy Scout Rd. NHS	SE086	•		Fond du Lac	SW Lake Michigan	040400030205	3	2	43.692262	-88.172745
Healthy_147	SE079 Mullet Creek NHS	SE079			Fond du Lac	NW Lake Michigan	040301010901	2	1	43.751328	-88.175335
Healthy_149	Mullet Creek White Cedar	SE173			Fond du Lac	NW Lake Michigan	040301010901	1	1	43.75287	-88.208732



2021 High-Quality Waters: Rare & Unique Wetlands

Fond du Lac County - 4 Rare & Unique Wetlands identified in 2021

Data sorted by alphabetical county and increasing Rare & Unique Wetland ID

WETLAND ID	WETLAND TYPE	SITE ID	PRIORITY WATERSHEDS		COUNTY NAME	HUC6	HUC12 CODE	SRANK	GRANK	LAT	LONG
			HUC6: •	State: •• Both: •••							
Rare_139	Calcareous Fen	CPHER064WI	•		Fond du Lac	SW Lake Michigan	040400030204	S3	G3	43.595726	-88.203862
Rare_145	Bog Relict	CPSHR053WI	•		Fond du Lac	SW Lake Michigan	040400030206	S3	G3	43.624471	-88.164143
Rare_151	Bog Relict	CPSHR053WI	•		Fond du Lac	SW Lake Michigan	040400030202	S3	G3	43.669892	-88.200412
Rare_164	Wet Prairie	CPHER078WI			Fond du Lac	Fox	040302030201	SU	G3	43.779424	-88.731573



2021 High-Quality Waters: Lakes, Rivers, Streams

Forest County - 22 High-Quality Waters identified in 2021

Data sorted by alphabetical county and alphabetical waterbody name

OFFICIAL NAME	LOCAL NAME	WBIC	PRIORITY WATERSHEDS		COUNTY NAME (STREAM MOUTH & LAKE LOCATION)	HUC6	HUC12 CODE (STREAM MOUTH & LAKE LOCATION)	UNIQUE & RARE RESOURCES (COUNT)	Attaining WQS (COUNT)	IBIs (COUNT)	HQW CRITERIA (COUNT)
			HUC6: •	State: •• Both: •••							
Allen Creek		710100	•••		Forest	NW Lake Michigan	040301060306	2		2	2
Alvin Creek	Johnson	714000	••		Forest	NW Lake Michigan	040301060301	1	1	3	3
Brule Creek		713200	••		Forest	NW Lake Michigan	040301060301	7	1	2	3
Butternut Lake		692400	••		Forest	NW Lake Michigan	040301080201	4	1	2	3
Colburn Creek	Mexico	551300	•••		Forest	NW Lake Michigan	040301050103	1		1	2
Elvoy Creek		713100	••		Forest	NW Lake Michigan	040301060302	5		8	2
Franklin Lake		692900	••		Forest	NW Lake Michigan	040301080201	3	1	2	3
Halley Creek		560200	•••		Forest	NW Lake Michigan	040301050208	2		1	2
Haymeadow Creek		569400	•••		Forest	NW Lake Michigan	040301050207	1	1	1	3
Hemlock Creek		394900	•••		Forest	NW Lake Michigan	040302020104	1		1	2
Jones Creek		686700	•••		Forest	NW Lake Michigan	040301080205	4		1	2
Kersten Creek	Mink	571200	•••		Forest	NW Lake Michigan	040301050205	1		4	2
Lake Lucerne	Stone	396500	•••		Forest	Fox	040302020104	2	1	1	3
Lilypad Creek		683100	•••		Forest	NW Lake Michigan	040301080204	4		1	2
McDonald Creek		694800	•••		Forest	NW Lake Michigan	040301080202	3		2	2
McKinley Lake		692700	••		Forest	NW Lake Michigan	040301080201	1		1	2
Metonga Lake		394400	•••		Forest	Fox	040302020104	1	1	3	3
North Branch McDonald Creek		696000	•••		Forest	NW Lake Michigan	040301080202	2		1	2
Otter Creek	N Otter	571600	•••		Forest	NW Lake Michigan	040301050203	2		4	2
Pine Lake		406900	•		Forest	Fox	040302020101	1		2	2
Silver Lake		555700	•••		Forest	NW Lake Michigan	040301050101		1	2	2
West Branch Peshtigo River		582000	•••		Forest	NW Lake Michigan	040301050202	3		3	2



2021 High-Quality Waters: Healthy Wetlands

Forest County - 13 Healthy Wetlands identified in 2021

Data sorted by alphabetical county and increasing Healthy Wetland ID

WETLAND ID	SITE NAME	SITE ID	PRIORITY WATERSHEDS		COUNTY NAME	HUC6	HUC12 CODE	DISTURBANCE RANK	PLANT COMMUNITY CONDITION	LAT	LONG
			HUC6: •	State: •• Both: •••							
Healthy_381	NLF-352	NL367	•••		Forest	NW Lake Michigan	040301050206	1	1	45.667069	-88.46274
Healthy_390	Scott Lake Shelp Lake SNA	NL254	•••		Forest	Wisconsin	070700010201	1	1	45.771634	-89.013218
Healthy_391	Scott Lake Shelp Lake SNA	NL255	•••		Forest	Wisconsin	070700010201	1	1	45.774872	-89.022878
Healthy_392	Scott Lake Shelp Lake SNA	NL256	•••		Forest	Wisconsin	070700010201	1	1	45.777506	-89.021494
Healthy_400	NLF-351	NL366			Forest	Wisconsin	070700010202	1	1	45.816345	-89.023385
Healthy_408	NLF-350	NL365			Forest	Wisconsin	070700010202	2	2	45.821314	-89.004077
Healthy_427	Echo Lake SNA	NL265	•••		Forest	Wisconsin	070700010204	1	1	45.918035	-89.037661
Healthy_428	Echo Lake SNA	NL267	•••		Forest	Wisconsin	070700010204	1	1	45.918954	-89.02665
Healthy_430	Echo Lake SNA	NL266	•••		Forest	Wisconsin	070700010204	1	1	45.924758	-89.030902
Healthy_434	Alvin Creek Headwaters SNA	NL283	••		Forest	NW Lake Michigan	040301060301	1	1	45.945672	-88.857588
Healthy_437	NLF-348	NL363	••		Forest	NW Lake Michigan	040301080201	2	2	45.952153	-88.994776
Healthy_438	Alvin Creek Headwaters SNA	NL282	••		Forest	NW Lake Michigan	040301060301	1	1	45.959234	-88.845993
Healthy_439	Alvin Creek Headwaters SNA	NL281	••		Forest	NW Lake Michigan	040301060301	1	1	45.9597	-88.8464



2021 High-Quality Waters: Rare & Unique Wetlands

Forest County - 15 Rare & Unique Wetlands identified in 2021

Data sorted by alphabetical county and increasing Rare & Unique Wetland ID

WETLAND ID	WETLAND TYPE	SITE ID	PRIORITY	COUNTY NAME	HUC6	HUC12 CODE	SRANK	GRANK	LAT	LONG
			WATERSHEDS HUC6: • State: •• Both: •••							
Rare_288	Poor Fen	CPHER069WI	•••	Forest	NW Lake Michigan	040301040204 S3		G3G4	45.380344	-88.56455
Rare_289	Poor Fen	CPHER069WI	•••	Forest	Fox	040302020204 S3		G3G4	45.396236	-88.803291
Rare_294	Poor Fen	CPHER069WI	•••	Forest	Fox	040302020205 S3		G3G4	45.409178	-88.732877
Rare_295	Poor Fen	CPHER069WI	•••	Forest	NW Lake Michigan	040301040203 S3		G3G4	45.414868	-88.656578
Rare_296	Poor Fen	CPHER069WI	•••	Forest	Fox	040302020204 S3		G3G4	45.41602	-88.834257
Rare_298	Poor Fen	CPHER069WI	•••	Forest	Fox	040302020203 S3		G3G4	45.500805	-88.773683
Rare_301	Wild Rice Marsh	CPHER057WI	•••	Forest	NW Lake Michigan	040301050101 S3		G3G4	45.550953	-88.776571
Rare_303	Patterned Peatland	CCCOM104WI	•••	Forest	NW Lake Michigan	040301050202 S1		GNR	45.607745	-88.920131
Rare_304	Wild Rice Marsh	CPHER057WI	•••	Forest	Fox	040302020102 S3		G3G4	45.612374	-88.992433
Rare_306	Poor Fen	CPHER069WI	•••	Forest	NW Lake Michigan	040301050202 S3		G3G4	45.614307	-88.919504
Rare_308	Poor Fen	CPHER069WI	•••	Forest	Wisconsin	070700010701 S3		G3G4	45.656486	-89.044567
Rare_309	Poor Fen	CPHER069WI	•••	Forest	NW Lake Michigan	040301050207 S3		G3G4	45.675586	-88.560924
Rare_313	Poor Fen	CPHER069WI	•••	Forest	Wisconsin	070700010201 S3		G3G4	45.775835	-89.018309
Rare_317	Poor Fen	CPHER069WI	•••	Forest	NW Lake Michigan	040301080202 S3		G3G4	45.806694	-88.915719
Rare_338	Poor Fen	CPHER069WI		Forest	NW Lake Michigan	040301060302 S3		G3G4	46.040851	-88.901161



2021 High-Quality Waters: Lakes, Rivers, Streams

Grant County - 31 High-Quality Waters identified in 2021
Data sorted by alphabetical county and alphabetical waterbody name

OFFICIAL NAME	LOCAL NAME	WBIC	PRIORITY WATERSHEDS		COUNTY NAME (STREAM MOUTH & LAKE LOCATION)	HUC6	HUC12 CODE (STREAM MOUTH & LAKE LOCATION)	UNIQUE & RARE RESOURCES (COUNT)	Attaining WQS (COUNT)	IBIs (COUNT)	HQW CRITERIA (COUNT)
			HUC6: *	State: ** Both: ***							
Big Green River		1203900	*		Grant	Wisconsin	070700051707	5	1	1	3
Big Rock Br		1213200			Grant	Wisconsin	070700051406	3		6	2
Big Spring Br		1212900			Grant	Wisconsin	070700051404	2	1		2
Blockhouse Creek		944500			Grant	Miss-Maq-Plum	070600030404		1	4	2
Blue River	Foreman Cr	1211000			Grant	Wisconsin	070700051702	6	2	13	3
Borah Creek	Baillie Br	964500			Grant	Miss-Maq-Plum	070600030104	4	3	2	3
Bronson Creek	Pablosky	1213600			Grant	Wisconsin	070700051406	1	1	2	3
Cass Valley Creek	Doc Smith Br	1212000			Grant	Wisconsin	070700051402	3		2	2
Castle Rock Creek	Fennimore	1211300			Grant	Wisconsin	070700051405	4	1		2
Crooked Creek		1205600	*		Grant	Wisconsin	070700051707	2	1	1	3
Crow Br		954600			Grant	Miss-Maq-Plum	070600030502	2		4	2
Flat Rock Creek		957500			Grant	Miss-Maq-Plum	070600030301		1	1	2
Grant River		956000	*		Grant	Miss-Maq-Plum	070600030708	1	2	9	3
Gregory Br		964400			Grant	Miss-Maq-Plum	070600030104	1		2	2
Lane Creek		1180600			Grant	Wisconsin	070700051804	1		1	2
Leggett Creek	Schuppner Br	953900	*		Grant	Miss-Maq-Plum	070600030502	1	1	1	3
Little Grant River	Milner Br	963100			Grant	Miss-Maq-Plum	070600030104	1	2	5	3
Little Platte River	Arthur Br	943800			Grant	Miss-Maq-Plum	070600030506	3	1	7	3
Martin Br		963400			Grant	Miss-Maq-Plum	070600030103	2		2	2
McPherson Branch		951100			Grant	Miss-Maq-Plum	070600030505	2	1		2
Millville Creek	Mill, Warner	1181600			Grant	Wisconsin	070700051802	2	1	2	3
Platte River	Seven Foot Br	943600	*		Grant	Miss-Maq-Plum	070600030708	1	1	5	3
Pleasant Valley Creek		1211400			Grant	Wisconsin	070700051405	1	1	2	3
Rogers Br	Grant R	964300			Grant	Miss-Maq-Plum	070600030104	2		2	2
Roundtree Br	Roundtree	946000			Grant	Miss-Maq-Plum	070600030405	1	2	3	3
Sand Br		1211200			Grant	Wisconsin	070700051407	1	1		2
Sanders Creek		1205800			Grant	Wisconsin	070700051705	3	3	2	3
Sixmile Br		1212800			Grant	Wisconsin	070700051406	1	1		2
Snowden Br	Big Patch Cr	944600			Grant	Miss-Maq-Plum	070600030404	2		4	2
Unnamed		1205900			Grant	Wisconsin	070700051704		1	1	2
Wisconsin River		1179900			Grant	Wisconsin	070700051804	23	5	109	3



2021 High-Quality Waters: Healthy Wetlands

Grant County - 4 Healthy Wetlands identified in 2021
Data sorted by alphabetical county and increasing Healthy Wetland ID

WETLAND ID	SITE NAME	SITE ID	PRIORITY WATERSHEDS		COUNTY NAME	HUC6	HUC12 CODE	DISTURBANCE RANK	PLANT COMMUNITY CONDITION	LAT	LONG
			HUC6: *	State: ** Both: ***							
Healthy_54	Woodman Lake Sand Prairie	DA079	*		Grant	Wisconsin	070700051707	2	1	43.100363	-90.794597
Healthy_7	Bertom Lake Complex	DA086	*		Grant	Miss-Maq-Plum	070600030707	2	3	42.684422	-90.908425
Healthy_8	Bertom Lake Complex	DA087			Grant	Miss-Maq-Plum	070600030706	3	3	42.693542	-90.918
Healthy_86	Whties and Big Cat Slough	DA082			Grant	Wisconsin	070700051702	2	1	43.195544	-90.483087



2021 High-Quality Waters: Rare & Unique Wetlands

Grant County - 2 Rare & Unique Wetlands identified in 2021
Data sorted by alphabetical county and increasing Rare & Unique Wetland ID

WETLAND ID	WETLAND TYPE	SITE ID	PRIORITY WATERSHEDS		COUNTY NAME	HUC6	HUC12 CODE	SRANK	GRANK	LAT	LONG
			HUC6: *	State: ** Both: ***							
Rare_86	Calcareous Fen	CPHER064WI			Grant	Wisconsin	070700051406	S3	G3	43.024956	-90.439721
Rare_91	Wet-mesic Prairie	CPHER076WI			Grant	Wisconsin	070700051802	S2	G2	43.063863	-90.92574



2021 High-Quality Waters: Lakes, Rivers, Streams

Green County - 13 High-Quality Waters identified in 2021

Data sorted by alphabetical county and alphabetical waterbody name

OFFICIAL NAME	LOCAL NAME	WBIC	PRIORITY	COUNTY NAME (STREAM MOUTH & LAKE LOCATION)	HUC6	HUC12 CODE (STREAM MOUTH & LAKE LOCATION)	UNIQUE & RARE RESOURCES (COUNT)	Attaining WQS (COUNT)	IBIs (COUNT)	HQW CRITERIA (COUNT)
			WATERSHEDS HUC6: • State: •• Both: •••							
Allen Creek		883700		Green	Rock	070900040302	7		7	2
Center Br Hefty Creek		882200		Green	Rock	070900040401	1		1	2
Gill Creek		885200 •		Green	Rock	070900040503	1	1		2
Hefty Creek		881900		Green	Rock	070900040401	3	1		2
Liberty Creek		883800		Green	Rock	070900040302	5	1	2	3
Little Sugar River		880100 •		Green	Rock	070900040404	3	1	1	3
Marsh Creek		879800		Green	Rock	070900040605	2	1		2
Norwegian Creek		878700		Green	Rock	070900040602	1	2		2
Richland Creek		889200		Green	Rock	070900031101	1		9	2
Spring Valley Creek		883000 •		Green	Rock	070900040402	1		1	2
Story Creek		885400 •		Green	Rock	070900040501	4	2	8	3
Sylvester Creek		877400		Green	Rock	070900040605	3	2	7	3
Ward Creek		882700 •		Green	Rock	070900040402	3		3	2



2021 High-Quality Waters: Healthy Wetlands

Green County - 1 Healthy Wetland identified in 2021

Data sorted by alphabetical county and increasing Healthy Wetland ID

WETLAND ID	SITE NAME	SITE ID	PRIORITY	COUNTY NAME	HUC6	HUC12 CODE	DISTURBANCE RANK	PLANT COMMUNITY CONDITION	LAT	LONG
			WATERSHEDS HUC6: • State: •• Both: •••							
Healthy_5	Browntown-Cadiz Springs SSM	DA127	•	Green	Rock	070900031003	2	2	42.580835	-89.783744



2021 High-Quality Waters: Rare & Unique Wetlands

Green County - 1 Rare & Unique Wetland identified in 2021

Data sorted by alphabetical county and increasing Rare & Unique Wetland ID

WETLAND ID	WETLAND TYPE	SITE ID	PRIORITY	COUNTY NAME	HUC6	HUC12 CODE	SRANK	GRANK	LAT	LONG
			WATERSHEDS HUC6: • State: •• Both: •••							
Rare_55	Wet Prairie	CPHER078WI		Green	Rock	070900040502	SU	G3	42.847018	-89.537658



2021 High-Quality Waters: Lakes, Rivers, Streams

Green Lake County - 4 High-Quality Waters identified in 2021

Data sorted by alphabetical county and alphabetical waterbody name

OFFICIAL NAME	LOCAL NAME	WBIC	PRIORITY WATERSHEDS		COUNTY NAME (STREAM MOUTH & LAKE LOCATION)	HUC6	HUC12 CODE (STREAM MOUTH & LAKE LOCATION)	UNIQUE & RARE RESOURCES (COUNT)	Attaining WQS (COUNT)	IBIs (COUNT)	HQW CRITERIA (COUNT)
			HUC6: *	State: ** Both: ***							
Dakin Creek		146700			Green Lake	Fox	040302010901	1	2		2
Puchyan River		145200			Green Lake	Fox	040302011106	2	1		2
Sucker Creek	Ryan	148600			Green Lake	Fox	040302010805	3	2		2
White River		148500	***		Green Lake	Fox	040302010806	4	1	2	3



2021 High-Quality Waters: Healthy Wetlands

Green Lake County - 9 Healthy Wetlands identified in 2021

Data sorted by alphabetical county and increasing Healthy Wetland ID

WETLAND ID	SITE NAME	SITE ID	PRIORITY WATERSHEDS		COUNTY NAME	HUC6	HUC12 CODE	DISTURBANCE RANK	PLANT COMMUNITY CONDITION	LAT	LONG
			HUC6: *	State: ** Both: ***							
Healthy_143	Fountain Creek Wet Pr. SNA	SE182			Green Lake	Fox	040302010503	1	1	43.700678	-89.211727
Healthy_153	Snake Creek Fen	SE181			Green Lake	Fox	040302011103	3	2	43.862188	-89.030064
Healthy_156	Puchyan Prairie SNA	SE011			Green Lake	Fox	040302011103	1	1	43.890191	-89.023212
Healthy_158	Puchyan Prairie SNA	SE011_A			Green Lake	Fox	040302011103	1	1	43.89026	-89.02253
Healthy_161	White River Marsh Wildlife	SE012_A	***		Green Lake	Fox	040302010806	1	1	43.92073	-89.0789
Healthy_162	White River Marsh SNA	SE012	***		Green Lake	Fox	040302010806	1	1	43.921261	-89.079516
Healthy_167	White River Pr. Tamaracks SNA	SE013_A	***		Green Lake	Fox	040302010806	1	1	43.9509	-89.13104
Healthy_168	White River Pr. Tamaracks SNA	SE013	***		Green Lake	Fox	040302010806	1	1	43.950914	-89.130961
Healthy_171	Berlin Fen SNA	SE014			Green Lake	Fox	040302011106	2	2	43.963443	-88.905509



2021 High-Quality Waters: Rare & Unique Wetlands

Green Lake County - 12 Rare & Unique Wetlands identified in 2021

Data sorted by alphabetical county and increasing Rare & Unique Wetland ID

WETLAND ID	WETLAND TYPE	SITE ID	PRIORITY WATERSHEDS		COUNTY NAME	HUC6	HUC12 CODE	SRANK	GRANK	LAT	LONG
			HUC6: *	State: ** Both: ***							
Rare_157	Wet-mesic Prairie	CPHER076WI			Green Lake	Fox	040302010503 S2	G2		43.702686	-89.213235
Rare_165	Wet-mesic Prairie	CPHER076WI			Green Lake	Fox	040302010902 S2	G2		43.780139	-89.016859
Rare_169	Calcareous Fen	CPHER064WI			Green Lake	Fox	040302011103 S3	G3		43.862651	-89.032111
Rare_172	Wet-mesic Prairie	CPHER076WI			Green Lake	Fox	040302011106 S2	G2		43.883781	-89.090368
Rare_175	Wet-mesic Prairie	CPHER076WI			Green Lake	Fox	040302011103 S2	G2		43.89069	-89.020877
Rare_179	Wet Prairie	CPHER078WI			Green Lake	Fox	040302011103 SU	G3		43.896918	-89.03968
Rare_180	Wet-mesic Prairie	CPHER076WI			Green Lake	Fox	040302011103 S2	G2		43.897435	-89.045834
Rare_185	Wet-mesic Prairie	CPHER076WI	•		Green Lake	Fox	040302010806 S2	G2		43.928499	-89.132245
Rare_188	Wet-mesic Prairie	CPHER076WI	•		Green Lake	Fox	040302010806 S2	G2		43.949719	-89.131738
Rare_190	Calcareous Fen	CPHER064WI			Green Lake	Fox	040302011106 S3	G3		43.958772	-88.898933
Rare_191	Calcareous Fen	CPHER064WI			Green Lake	Fox	040302011106 S3	G3		43.963713	-88.90434
Rare_192	Wet-mesic Prairie	CPHER076WI			Green Lake	Fox	040302011104 S2	G2		43.969334	-89.013757



2021 High-Quality Waters: Lakes, Rivers, Streams

Iowa County - 34 High-Quality Waters identified in 2021

Data sorted by alphabetical county and alphabetical waterbody name

OFFICIAL NAME	LOCAL NAME	WBIC	PRIORITY	COUNTY NAME (STREAM MOUTH & LAKE LOCATION)	HUC6	HUC12 CODE (STREAM MOUTH & LAKE LOCATION)	UNIQUE & RARE RESOURCES (COUNT)	Attaining WQS (COUNT)	IBIs (COUNT)	HQW CRITERIA (COUNT)
			WATERSHEDS HUC6: • State: •• Both: •••							
Black Earth Creek		1248600		Iowa	Wisconsin	070700050603	8	3	4	3
Canyon Park Creek		1245200		Iowa	Wisconsin	070700050701	1	1	1	3
Conley Lewis Creek		911300		Iowa	Rock	070900030404	3	3	1	3
Cutler Creek		1245000		Iowa	Wisconsin	070700050701	1		2	2
Dickinson Creek		1238200		Iowa	Wisconsin	070700050804	1	2	4	3
Dodge Br		910800		Iowa	Rock	070900030404	1		12	2
Flint Creek	Flint-Pengelly	1238300		Iowa	Wisconsin	070700050801	2	1	1	3
Gribble Branch		912400		Iowa	Rock	070900030403	1	1	2	3
Harker Creek	Harker-Lee	1238400		Iowa	Wisconsin	070700050801	3		3	2
Kittleson Valley Creek	Pleasant	907900 •		Iowa	Rock	070900030502	3	2	6	3
Laxey Creek		3000077 •		Iowa	Rock	070900030101		2	3	2
Lee Creek		1238500		Iowa	Wisconsin	070700050801	2	1		2
Ley Creek		911500 •		Iowa	Rock	070900030402	2	1		2
Lynch Br		912700 •		Iowa	Rock	070900030403	1		1	2
Mill Creek		1242200		Iowa	Wisconsin	070700051202	3	2	4	3
Morrey Creek	Underwood	1220000		Iowa	Wisconsin	070700051206	1	2	3	3
Narveson Creek		1239100		Iowa	Wisconsin	070700050802	2	1		2
Norwegian Hollow Creek		1238900		Iowa	Wisconsin	070700050801	1		1	2
Otter Creek		1237100		Iowa	Wisconsin	070700050804	3		1	2
Penn Hollow Creek		1237300		Iowa	Wisconsin	070700050804	1	1	1	3
Pompey Pillar Creek		1237900		Iowa	Wisconsin	070700050804	2	2	1	3
Rock Br		928200		Iowa	Rock	070900030103	2	1	3	3
Rush Creek	King	1240100		Iowa	Wisconsin	070700051204	1	2	6	3
Smith Conley Creek	Ridgeway	914100 •		Iowa	Rock	070900030602	1	1	1	3
Smoky Hollow Creek		1238000		Iowa	Wisconsin	070700050803	2	1		2
Strutt Creek		1244500		Iowa	Wisconsin	070700050703	2	1		2
Sudan Br	E Pecatonica R	929000		Iowa	Rock	070900030103	1	2	6	3
Trout Creek		1243100		Iowa	Wisconsin	070700050702	3	2	6	3
Unnamed		905400		Iowa	Rock	070900030701		1	2	2
Unnamed		905600		Iowa	Rock	070900030701		1	1	2
Unnamed		1213400		Iowa	Wisconsin	070700051406	1		1	2
Unnamed	Rosy Lane Creek	1244700		Iowa	Wisconsin	070700050703	1		1	2
Unnamed		5035331		Iowa	Wisconsin	070700050803		1	1	2
Whitford Creek	Gribble Br	911900		Iowa	Rock	070900030403	2		1	2



2021 High-Quality Waters: Healthy Wetlands

Iowa County - 17 Healthy Wetlands identified in 2021

Data sorted by alphabetical county and increasing Healthy Wetland ID

WETLAND ID	SITE NAME	SITE ID	PRIORITY WATERSHEDS		COUNTY NAME	HUC6	HUC12 CODE	DISTURBANCE RANK	PLANT COMMUNITY CONDITION	LAT	LONG
			HUC6: *	State: ** Both: ***							
Healthy_24	Pecatonica River Woods	DA132			Iowa	Rock	070900030203	2	3	42.85114	-90.35533
Healthy_29	Dodge Branch Wetlands	DA061_A			Iowa	Rock	070900030403	1	1	42.89005	-89.98959
Healthy_30	Dodge Branch Wetlands	DA061			Iowa	Rock	070900030403	1	1	42.89101	-89.989441
Healthy_48	Trout Creek Fishery Area - AA2	DA134			Iowa	Wisconsin	070700050702	2	2	43.05266	-89.94704
Healthy_51	Trout Creek Fishery Area	DA116			Iowa	Wisconsin	070700050702	2	2	43.07113	-89.969
Healthy_65	Tower Hill Bottoms	DA065			Iowa	Wisconsin	070700051202	2	2	43.167098	-90.040797
Healthy_66	Tower Hill Area SC	DA029			Iowa	Wisconsin	070700050705	2	1	43.17209	-90.0258
Healthy_69	LWSR Arena S Sedge Meadow	DA010			Iowa	Wisconsin	070700051202	2	1	43.177001	-89.89967
Healthy_70	Blue Mounds Creek Bottoms	DA069			Iowa	Wisconsin	070700051202	1	1	43.177301	-89.897849
Healthy_71	LWSR Arena Wet Sedge Meadow	DA012			Iowa	Wisconsin	070700051202	2	1	43.17759	-89.89356
Healthy_72	Blue Mounds Creek Bottoms	DA070			Iowa	Wisconsin	070700051202	1	1	43.178114	-89.895265
Healthy_74	Highway 133 Meadows	DA071			Iowa	Wisconsin	070700051207	3	3	43.179528	-90.243911
Healthy_75	Highway 133 Meadows	DA072			Iowa	Wisconsin	070700051207	3	3	43.181356	-90.244782
Healthy_77	Blue Mounds Cr Bottom WMP	DA151			Iowa	Wisconsin	070700051202	2	2	43.1823	-89.89756
Healthy_81	Goodwiler-Kendall Sloughs	DA080			Iowa	Wisconsin	070700051701	1	1	43.19059	-90.403425
Healthy_82	Goodwiler-Kendall Sloughs	DA081			Iowa	Wisconsin	070700051701	1	1	43.19258	-90.401798
Healthy_83	Avoca Prairie-Savanna	DA078			Iowa	Wisconsin	070700051207	2	2	43.192796	-90.305494



2021 High-Quality Waters: Rare & Unique Wetlands

Iowa County - 2 Rare & Unique Wetlands identified in 2021

Data sorted by alphabetical county and increasing Rare & Unique Wetland ID

WETLAND ID	WETLAND TYPE	SITE ID	PRIORITY WATERSHEDS		COUNTY NAME	HUC6	HUC12 CODE	SRANK	GRANK	LAT	LONG
			HUC6: *	State: ** Both: ***							
Rare_104	Wet-mesic Prairie	CPHER076WI			Iowa	Wisconsin	070700051202 S2		G2	43.182131	-89.896539
Rare_108	Wet-mesic Prairie	CPHER076WI			Iowa	Wisconsin	070700051207 S2		G2	43.197388	-90.303346



2021 High-Quality Waters: Lakes, Rivers, Streams

Iron County - 32 High-Quality Waters identified in 2021

Data sorted by alphabetical county and alphabetical waterbody name

OFFICIAL NAME	LOCAL NAME	WBIC	PRIORITY	COUNTY NAME (STREAM MOUTH & LAKE LOCATION)	HUC6	HUC12 CODE (STREAM MOUTH & LAKE LOCATION)	UNIQUE & RARE RESOURCES (COUNT)	Attaining WQS (COUNT)	IBIs (COUNT)	HQW CRITERIA (COUNT)
			WATERSHEDS HUC6: • State: •• Both: •••							
Bear River		2315200	•••	Iron	Chippewa	070500020204	1		1	2
Boomer Creek	Fourche	2941200	•••	Iron	SW Lake Superior	040103020109	1		2	2
Bull Gus Creek		2926700	••	Iron	SW Lake Superior	040103020202	1	1	2	3
Erickson Creek		2924800	••	Iron	SW Lake Superior	040103020202	1	1	1	3
Fourche Creek	Boomer	2941300	•••	Iron	SW Lake Superior	040103020109	5		2	2
Friberg Creek		2907600		Iron	SW Lake Superior	040103020503	2	1	2	3
Hewitt Lake		2763300		Iron	SC Lake Superior	040201010201	1	1		2
Javorsky Creek		2924600	••	Iron	SW Lake Superior	040103020202	2	1	3	3
Kaarris Creek		2947500	••	Iron	SW Lake Superior	040103020107	1		1	2
Laymans Creek		2948000	•••	Iron	SW Lake Superior	040103020101	1	2	5	3
Linnunpuro Creek		2943100	••	Iron	SW Lake Superior	040103020104	1		1	2
Little Turtle River		2312800	••	Iron	Chippewa	070500020306		3	2	2
Long Lake		2303500	••	Iron	Chippewa	070500020301		1	1	2
Mead Creek		2925900	••	Iron	SW Lake Superior	040103020202	1		3	2
Mercer Lake		2313600	•••	Iron	Chippewa	070500020305		1	1	2
Montreal River		2940300	•••	Iron	SW Lake Superior	040103020109	3	2	5	3
Moose Lake		2299300	•••	Iron	Chippewa	070500020303	1		1	2
Mud Creek		2926000	••	Iron	SW Lake Superior	040103020202	1	1		2
Norman Creek		2910400	••	Iron	SW Lake Superior	040103020502	1	1	1	3
Oronto Creek		2939400	••	Iron	SW Lake Superior	040103020703	3	3	5	3
Pardee Lake		2308000	••	Iron	Chippewa	070500020302		1	1	2
Rice Lake		2300600	•••	Iron	Chippewa	070500020304		1	2	2
Sixteen Creek		2908850	••	Iron	SW Lake Superior	040103020501	1	1	2	3
Swamp Creek		2292500	•••	Iron	Chippewa	070500020501	2	1	1	3
Turtle River		2297900	••	Iron	Chippewa	070500020306	1		1	2
Unnamed		2924300	•••	Iron	SW Lake Superior	040103020203		1	2	2
Unnamed		2925100	••	Iron	SW Lake Superior	040103020202		1	1	2
Unnamed		2926200	••	Iron	SW Lake Superior	040103020202		1	2	2
Unnamed		2926600	••	Iron	SW Lake Superior	040103020202	1	1	1	3
Unnamed	Wolf Creek	4000019	••	Iron	SW Lake Superior	040103020202	1	1	1	3
Vogue Creek		2924100	•••	Iron	SW Lake Superior	040103020203	1		2	2
West Fork Montreal River		2941600	•••	Iron	SW Lake Superior	040103020109	1	2	6	3



2021 High-Quality Waters: Healthy Wetlands

Iron County - 25 Healthy Wetlands identified in 2021

Data sorted by alphabetical county and increasing Healthy Wetland ID

WETLAND ID	SITE NAME	SITE ID	PRIORITY WATERSHEDS		COUNTY NAME	HUC6	HUC12 CODE	DISTURBANCE RANK	PLANT COMMUNITY CONDITION	LAT	LONG
			HUC6: *	State: ** Both: ***							
Healthy_459	Turtle-Flambeau Patterned Bog	NL454	***		Iron	Chippewa	070500020307	1	1	46.046209	-90.066945
Healthy_462	Turtle-Flambeau Patterned Bog	NL455	***		Iron	Chippewa	070500020307	2	2	46.06629	-90.1604
Healthy_476	DuPage Lake Peatlands SNA	NL472	***		Iron	Chippewa	070500020108	1	1	46.179886	-89.94975
Healthy_477	DuPage Lake Peatlands SNA	NL473	***		Iron	Chippewa	070500020108	1	1	46.18052	-89.94118
Healthy_478	DuPage Lake Peatlands SNA	NL471	***		Iron	Chippewa	070500020108	1	1	46.181247	-89.946096
Healthy_481	Toy Lake Swamp SNA	NL467	***		Iron	Chippewa	070500020108	1	1	46.183214	-89.930628
Healthy_482	Moose Lake SNA	NL464	***		Iron	Chippewa	070500020304	1	1	46.186895	-90.204136
Healthy_483	DuPage Lake Peatlands SNA	NL470	***		Iron	Chippewa	070500020108	1	1	46.187549	-89.966684
Healthy_486	Moose Lake SNA	NL465	***		Iron	Chippewa	070500020303	1	1	46.19182	-90.197951
Healthy_501	Moose Lake SNA	NL466	***		Iron	Chippewa	070500020303	1	1	46.23604	-90.212442
Healthy_516	NLF-160	NL160	***		Iron	SW Lake Superior	040103020102	2	2	46.268241	-90.151687
Healthy_517	NLF-163	NL163	***		Iron	SW Lake Superior	040103020102	1	1	46.270584	-90.14191
Healthy_520	NLF-87	NL087	***		Iron	SW Lake Superior	040103020201	2	2	46.276302	-90.505572
Healthy_521	Caroline Lake SNA	NL459	***		Iron	SW Lake Superior	040103020301	1	1	46.276693	-90.534486
Healthy_522	NLF-88	NL088	***		Iron	SW Lake Superior	040103020201	1	1	46.2778	-90.438645
Healthy_523	Caroline Lake SNA	NL460	***		Iron	SW Lake Superior	040103020301	1	1	46.277822	-90.540584
Healthy_524	NLF-232	NL233	***		Iron	SW Lake Superior	040103020301	1	1	46.27848	-90.522111
Healthy_527	Caroline Lake SNA	NL461	***		Iron	SW Lake Superior	040103020301	1	1	46.280505	-90.544351
Healthy_528	NLF-231	NL232	***		Iron	SW Lake Superior	040103020301	1	1	46.282394	-90.520539
Healthy_530	NLF-230	NL231	**		Iron	SW Lake Superior	040103020202	1	1	46.291427	-90.521905
Healthy_531	NLF-159	NL159	***		Iron	Chippewa	070500020301	1	1	46.29199	-90.060684
Healthy_535	NLF-162	NL162	***		Iron	SW Lake Superior	040103020102	2	2	46.31289	-90.152214
Healthy_569	NLF-21	NL021	**		Iron	SW Lake Superior	040103020501	2	2	46.404671	-90.387314
Healthy_588	NLF-22	NL022	**		Iron	SW Lake Superior	040103020501	1	1	46.436745	-90.303581
Healthy_589	NLF-23	NL023	**		Iron	SW Lake Superior	040103020501	1	1	46.436977	-90.30526



2021 High-Quality Waters: Rare & Unique Wetlands

Iron County - 5 Rare & Unique Wetlands identified in 2021

Data sorted by alphabetical county and increasing Rare & Unique Wetland ID

WETLAND ID	WETLAND TYPE	SITE ID	PRIORITY WATERSHEDS		COUNTY NAME	HUC6	HUC12 CODE	SRANK	GRANK	LAT	LONG
			HUC6: *	State: ** Both: ***							
Rare_331	Poor Fen	CPHER069WI	***		Iron	Chippewa	070500020307	S3	G3G4	45.99608	-90.159634
Rare_339	Patterned Peatland	CCCOM104WI	***		Iron	Chippewa	070500020203	S1	GNR	46.048598	-89.93158
Rare_343	Poor Fen	CPHER069WI	***		Iron	Chippewa	070500020108	S3	G3G4	46.092214	-90.015028
Rare_345	Poor Fen	CPHER069WI	***		Iron	Chippewa	070500020108	S3	G3G4	46.149315	-90.011326
Rare_348	Poor Fen	CPHER069WI	***		Iron	Chippewa	070500020108	S3	G3G4	46.167347	-89.952572



2021 High-Quality Waters: Lakes, Rivers, Streams

Jackson County - 34 High-Quality Waters identified in 2021

Data sorted by alphabetical county and alphabetical waterbody name

OFFICIAL NAME	LOCAL NAME	WBIC	PRIORITY WATERSHEDS		COUNTY NAME (STREAM MOUTH & LAKE LOCATION)	HUC6	HUC12 CODE (STREAM MOUTH & LAKE LOCATION)	UNIQUE & RARE RESOURCES (COUNT)	Attaining WQS (COUNT)	IBIs (COUNT)	HQW CRITERIA (COUNT)
			HUC6: *	State: ** Both: ***							
Allen Creek		1709800			Jackson	Miss-Black-Root	070400071004	2	1		2
Coffee Creek	Depot	1708000			Jackson	Miss-Black-Root	070400071004	2	1		2
Curran Coulee Creek		1804600			Jackson	Miss-Black-Root	070400050205	1		2	2
Davis Creek		1689300	*		Jackson	Miss-Black-Root	070400071206	1		2	2
Douglas Creek	Shake Hollow	1691300	*		Jackson	Miss-Black-Root	070400071205	3		6	2
French Creek		1802900	*		Jackson	Miss-Black-Root	070400050205	3		5	2
Halls Creek	Stockwell	1710600	***		Jackson	Miss-Black-Root	070400070906	2	1	7	3
Jermstad Creek		1828900	*		Jackson	Miss-Black-Root	070400030102	1		1	2
Levis Creek	Iron	1708900			Jackson	Miss-Black-Root	070400071004	3	1		2
Lowe Creek		1805600			Jackson	Miss-Black-Root	070400050203	2	1		2
Morrison Creek		1714200	***		Jackson	Miss-Black-Root	070400070906	1	1	1	3
North Branch Douglas Creek	Shake Hol	1692100			Jackson	Miss-Black-Root	070400071203	3		1	2
North Branch Trempealeau River		1807200			Jackson	Miss-Black-Root	070400050203	2	1	1	3
Perry Creek		1706400	***		Jackson	Miss-Black-Root	070400071002	1	1	2	3
Pine Creek		1804200			Jackson	Miss-Black-Root	070400050205	2		1	2
Rindahl Creek		1828500	*		Jackson	Miss-Black-Root	070400030102	2		2	2
Robinson Creek	Patterson	1696300			Jackson	Miss-Black-Root	070400071008	3	1	4	3
Skutley Creek	Skutley Coulee	1802700			Jackson	Miss-Black-Root	070400050206	3	1		2
South Branch Trempealeau River		1806900			Jackson	Miss-Black-Root	070400050203	1	1	3	3
South Fork Halls Creek		1713300	***		Jackson	Miss-Black-Root	070400070802	1		4	2
Squaw Creek		1705300			Jackson	Miss-Black-Root	070400071004	2		3	2
Stony Creek	Little Stony	1696900	*		Jackson	Miss-Black-Root	070400071007	1		1	2
Tank Creek		1806700			Jackson	Miss-Black-Root	070400050203	2	1	4	3
Unnamed	German Coulee	1682300			Jackson	Miss-Black-Root	070400071101		1	2	2
Unnamed		1684400			Jackson	Miss-Black-Root	070400071102	2	1	2	3
Unnamed		1684700			Jackson	Miss-Black-Root	070400071102	2		3	2
Unnamed	Pete Coulee	1803300			Jackson	Miss-Black-Root	070400050204	1		2	2
Unnamed		1806800			Jackson	Miss-Black-Root	070400050203	2		1	2
Unnamed		1829300	*		Jackson	Miss-Black-Root	070400030102	2		2	2
Unnamed		1830600			Jackson	Miss-Black-Root	070400030101	2		1	2
Valentine Creek	Indian	1715800	***		Jackson	Miss-Black-Root	070400070703	2		1	2
Vismal Creek		1726400	***		Jackson	Miss-Black-Root	070400070906	2	1		2
Vosse Coulee Creek		1801800			Jackson	Miss-Black-Root	070400050206	2		3	2
Wazee Lake		1670030	*		Jackson	Miss-Black-Root	070400071001	1	1		2



2021 High-Quality Waters: Healthy Wetlands

Jackson County - 13 Healthy Wetlands identified in 2021

Data sorted by alphabetical county and increasing Healthy Wetland ID

WETLAND ID	SITE NAME	SITE ID	PRIORITY WATERSHEDS		COUNTY NAME	HUC6	HUC12 CODE	DISTURBANCE RANK	PLANT COMMUNITY CONDITION	LAT	LONG
			HUC6: *	State: ** Both: ***							
Healthy_196	S. Branch Beaver Creek AA1	DA145			Jackson	Miss-Black-Root	070400071101	2	2	44.14782	-91.13514
Healthy_205	Starlight Wetlands SNA	NC144	***		Jackson	Miss-Black-Root	070400071006	1	2	44.180992	-90.564939
Healthy_217	Starlight Wetlands SNA	NC145	***		Jackson	Miss-Black-Root	070400071006	1	1	44.209038	-90.586874
Healthy_218	Ketchum Creek SNA	NC143	***		Jackson	Miss-Black-Root	070400071006	2	1	44.2122	-90.5785
Healthy_223	Washburn Marsh	NC142	***		Jackson	Miss-Black-Root	070400071006	2	2	44.235958	-90.632206
Healthy_224	Washburn Marsh SNA	NC141	***		Jackson	Miss-Black-Root	070400071001	1	1	44.242701	-90.634008
Healthy_225	Black River SF	NC071	***		Jackson	Miss-Black-Root	070400070702	2	2	44.29536	-90.5928
Healthy_226	Spaulding Fen SNA	NC151	***		Jackson	Miss-Black-Root	070400070701	4	2	44.322641	-90.443095
Healthy_227	Spaulding Fen SNA	NC150	***		Jackson	Miss-Black-Root	070400070701	1	1	44.325628	-90.441712
Healthy_228	Spaulding Fen SNA	NC149	***		Jackson	Miss-Black-Root	070400070701	1	1	44.330901	-90.432097
Healthy_229	Black River SF	NC069	***		Jackson	Miss-Black-Root	070400070703	1	1	44.33725	-90.6982
Healthy_230	Black River SF	NC068	***		Jackson	Miss-Black-Root	070400070703	2	1	44.33983	-90.700021
Healthy_232	Black River SF- Waterbury Rd	NC074	***		Jackson	Miss-Black-Root	070400070703	1	1	44.38372	-90.59918



2021 High-Quality Waters: Rare & Unique Wetlands

Jackson County - 18 Rare & Unique Wetlands identified in 2021

Data sorted by alphabetical county and increasing Rare & Unique Wetland ID

WETLAND ID	WETLAND TYPE	SITE ID	PRIORITY	COUNTY NAME	HUC6	HUC12 CODE	SRANK	GRANK	LAT	LONG
			WATERSHEDS HUC6: • State: •• Both: •••							
Rare_214	Central Poor Fen	CPHER061WI	•••	Jackson	Miss-Black-Root	070400071006	S3	G3G4	44.203572	-90.578882
Rare_215	Central Poor Fen	CPHER061WI	•••	Jackson	Miss-Black-Root	070400071006	S3	G3G4	44.214336	-90.578054
Rare_216	Central Poor Fen	CPHER061WI	•••	Jackson	Miss-Black-Root	070400071006	S3	G3G4	44.218169	-90.62345
Rare_217	Central Poor Fen	CPHER061WI	•••	Jackson	Miss-Black-Root	070400071001	S3	G3G4	44.263638	-90.665348
Rare_218	Central Poor Fen	CPHER061WI	•••	Jackson	Miss-Black-Root	070400071001	S3	G3G4	44.263802	-90.643406
Rare_219	Central Poor Fen	CPHER061WI	•••	Jackson	Miss-Black-Root	070400070702	S3	G3G4	44.276152	-90.584483
Rare_220	Central Poor Fen	CPHER061WI	•••	Jackson	Miss-Black-Root	070400071001	S3	G3G4	44.282549	-90.629211
Rare_221	Central Poor Fen	CPHER061WI	•••	Jackson	Miss-Black-Root	070400070702	S3	G3G4	44.304048	-90.614691
Rare_223	Central Poor Fen	CPHER061WI	•••	Jackson	Miss-Black-Root	070400070703	S3	G3G4	44.318566	-90.698642
Rare_225	Central Poor Fen	CPHER061WI	•••	Jackson	Miss-Black-Root	070400070701	S3	G3G4	44.32953	-90.437592
Rare_226	Coastal Plain Marsh	CPHER066WI	•••	Jackson	Miss-Black-Root	070400070703	S1	G2?	44.330032	-90.724242
Rare_227	Central Poor Fen	CPHER061WI	•••	Jackson	Miss-Black-Root	070400070703	S3	G3G4	44.341252	-90.649331
Rare_228	Central Poor Fen	CPHER061WI	•••	Jackson	Miss-Black-Root	070400070703	S3	G3G4	44.344553	-90.722393
Rare_229	Central Poor Fen	CPHER061WI	•••	Jackson	Miss-Black-Root	070400070703	S3	G3G4	44.349884	-90.672654
Rare_230	Calcareous Fen	CPHER064WI	•••	Jackson	Miss-Black-Root	070400070906	S3	G3	44.351064	-90.779435
Rare_231	Central Poor Fen	CPHER061WI	•••	Jackson	Miss-Black-Root	070400070702	S3	G3G4	44.371474	-90.50876
Rare_233	Central Poor Fen	CPHER061WI	•••	Jackson	Miss-Black-Root	070400070703	S3	G3G4	44.376209	-90.667568
Rare_237	Central Poor Fen	CPHER061WI	•	Jackson	Miss-Black-Root	070400070606	S3	G3G4	44.399111	-90.374307



2021 High-Quality Waters: Lakes, Rivers, Streams

Jefferson County - 12 High-Quality Waters identified in 2021
Data sorted by alphabetical county and alphabetical waterbody name

OFFICIAL NAME	LOCAL NAME	WBIC	PRIORITY WATERSHEDS HUC6: • State: ** Both: ***	COUNTY NAME (STREAM MOUTH & LAKE LOCATION)	HUC6	HUC12 CODE (STREAM MOUTH & LAKE LOCATION)	UNIQUE & RARE RESOURCES (COUNT)	Attaining WQS (COUNT)	IBIs (COUNT)	HQW CRITERIA (COUNT)
Allen Creek		813300	•	Jefferson	Rock	070900021001	1		2	2
Bark River		813500		Jefferson	Rock	070900020306	1	4	4	3
Crawfish River		829700		Jefferson	Rock	070900011005	1	2	5	3
Mud Creek		819900		Jefferson	Rock	070900020102		1	1	2
Oconomowoc River		848200	•	Jefferson	Rock	070900010504	1	2	1	3
Otter Creek		812600	•	Jefferson	Rock	070900021002		1	2	2
Red Cedar Lake		813100	•	Jefferson	Rock	070900021003	1	1		2
Rock Creek		830100		Jefferson	Rock	070900011003		2	2	2
Rock Lake		830700		Jefferson	Rock	070900011003	1	6		2
Scuppernong River		817600		Jefferson	Rock	070900020102	2	1	3	3
Steel Brook		817800		Jefferson	Rock	070900020102	2	1	1	3
Whitewater Creek		813900		Jefferson	Rock	070900020203		3	2	2



2021 High-Quality Waters: Healthy Wetlands

Jefferson County - 11 Healthy Wetlands identified in 2021
Data sorted by alphabetical county and increasing Healthy Wetland ID

WETLAND ID	SITE NAME	SITE ID	PRIORITY WATERSHEDS HUC6: • State: ** Both: ***	COUNTY NAME	HUC6	HUC12 CODE	DISTURBANCE RANK	PLANT COMMUNITY CONDITION	LAT	LONG
Healthy_25	Young Prairie SNA	SE155		Jefferson	Rock	070900020102	2	2	42.852859	-88.624586
Healthy_26	SE108 Koshkonong WA Fen	SE108	•	Jefferson	Rock	070900021001	3	2	42.882113	-88.892888
Healthy_27	SE044 Koshkonong WA SSM	SE044	•	Jefferson	Rock	070900021001	2	2	42.882645	-88.896222
Healthy_35	Rose Lake SNA	SE007	•	Jefferson	Rock	070900021001	3	3	42.965232	-88.873197
Healthy_36	Red Cedar Lake SNA	SE005	•	Jefferson	Rock	070900021003	2	2	42.983041	-88.979567
Healthy_47	Mud Lake Fen Wet Prairie SNA	SE156		Jefferson	Rock	070900011003	2	2	43.044929	-88.916784
Healthy_49	Bean Lake SNA	SE171		Jefferson	Rock	070900011003	1	1	43.05899	-88.946878
Healthy_50	Bean Lake SNA	SE170		Jefferson	Rock	070900011003	1	1	43.061228	-88.946566
Healthy_61	SE105 Kanow Park Rock River	SE105		Jefferson	Rock	070900010606	3	2	43.141588	-88.56506
Healthy_62	Faville Prairie SNA	SE186	•	Jefferson	Rock	070900011004	1	1	43.146424	-88.878546
Healthy_63	Snapper Prairie SNA	SE187	•	Jefferson	Rock	070900011004	1	1	43.161361	-88.889863



2021 High-Quality Waters: Rare & Unique Wetlands

Jefferson County - 16 Rare & Unique Wetlands identified in 2021
Data sorted by alphabetical county and increasing Rare & Unique Wetland ID

WETLAND ID	WETLAND TYPE	SITE ID	PRIORITY WATERSHEDS HUC6: • State: ** Both: ***	COUNTY NAME	HUC6	HUC12 CODE	SRANK	GRANK	LAT	LONG
Rare_100	Calcareous Fen	CPHER064WI		Jefferson	Rock	070900010803	S3	G3	43.167677	-88.937327
Rare_102	Wet Prairie	CPHER078WI		Jefferson	Rock	070900010803	SU	G3	43.172774	-88.942705
Rare_105	Wet-mesic Prairie	CPHER076WI	•	Jefferson	Rock	070900011004	S2	G2	43.190025	-88.90735
Rare_107	Calcareous Fen	CPHER064WI		Jefferson	Rock	070900010803	S3	G3	43.196988	-88.957025
Rare_57	Wet-mesic Prairie	CPHER076WI		Jefferson	Rock	070900020102	S2	G2	42.852444	-88.622474
Rare_61	Wet-mesic Prairie	CPHER076WI		Jefferson	Rock	070900020203	S2	G2	42.874669	-88.771528
Rare_64	Wet-mesic Prairie	CPHER076WI	•	Jefferson	Rock	070900021001	S2	G2	42.881846	-88.835328
Rare_79	Wet-mesic Prairie	CPHER076WI	•	Jefferson	Rock	070900020305	S2	G2	42.965184	-88.602167
Rare_80	Wet-mesic Prairie	CPHER076WI		Jefferson	Rock	070900011105	S2	G2	42.967139	-88.821418
Rare_81	Wet Prairie	CPHER078WI		Jefferson	Rock	070900011105	SU	G3	42.970375	-88.81881
Rare_82	Poor Fen	CPHER069WI	•	Jefferson	Rock	070900021003	S3	G3G4	42.977635	-88.981172
Rare_87	Calcareous Fen	CPHER064WI		Jefferson	Rock	070900011003	S3	G3	43.037437	-88.926905
Rare_94	Wet-mesic Prairie	CPHER076WI		Jefferson	Rock	070900010803	S2	G2	43.124789	-88.97804
Rare_95	Wet-mesic Prairie	CPHER076WI	•	Jefferson	Rock	070900011004	S2	G2	43.14799	-88.877667
Rare_97	Wet-mesic Prairie	CPHER076WI	•	Jefferson	Rock	070900011004	S2	G2	43.16268	-88.88904
Rare_98	Wet-mesic Prairie	CPHER076WI		Jefferson	Rock	070900010803	S2	G2	43.165354	-88.938628



2021 High-Quality Waters: Lakes, Rivers, Streams

Juneau County - 17 High-Quality Waters identified in 2021
Data sorted by alphabetical county and alphabetical waterbody name

OFFICIAL NAME	LOCAL NAME	WBIC	PRIORITY WATERSHEDS		COUNTY NAME (STREAM MOUTH & LAKE LOCATION)	HUC6	HUC12 CODE (STREAM MOUTH & LAKE LOCATION)	UNIQUE & RARE RESOURCES (COUNT)	Attaining WQS (COUNT)	IBIs (COUNT)	HQW CRITERIA (COUNT)
			HUC6: •	State: •• Both: •••							
Beaver Creek		1314000			Juneau	Wisconsin	070700031508	2		3	2
Brewer Creek		1305000			Juneau	Wisconsin	070700031702	4		1	2
Cranberry Creek		1354800 •			Juneau	Wisconsin	070700031301	1	2		2
Fountain Creek		1306900			Juneau	Wisconsin	070700031604	2	2		2
Gilmore Creek		1299800 •			Juneau	Wisconsin	070700031903	3	1	1	3
Holtzlander Creek		1300800			Juneau	Wisconsin	070700031902	2	1		2
Lemonweir River		1301700			Juneau	Wisconsin	070700031809	1		3	2
Little Lemonweir River	Clifton	1306100			Juneau	Wisconsin	070700031604	4		1	2
Little Onemile Creek		1303900			Juneau	Wisconsin	070700031701	2	1		2
Lyndon Creek		1300700			Juneau	Wisconsin	070700031902	2		1	2
Onemile Creek		1303400			Juneau	Wisconsin	070700031702	6		2	2
Seymour Creek		1291400			Juneau	Wisconsin	070700040108	2		5	2
Tracy Creek		1300900			Juneau	Wisconsin	070700031902	2	1	1	3
Unnamed		1298810			Juneau	Wisconsin	070700031906		1	1	2
Webster Creek		1305700			Juneau	Wisconsin	070700031702	2	2	1	3
West Branch Baraboo River	S Br	1288400			Juneau	Wisconsin	070700040107	1	2	5	3
Yellow River		1352800 •			Juneau	Wisconsin	070700031301	2		11	2



2021 High-Quality Waters: Healthy Wetlands

Juneau County - 3 Healthy Wetlands identified in 2021
Data sorted by alphabetical county and increasing Healthy Wetland ID

WETLAND ID	SITE NAME	SITE ID	PRIORITY WATERSHEDS		COUNTY NAME	HUC6	HUC12 CODE	DISTURBANCE RANK	PLANT COMMUNITY CONDITION	LAT	LONG
			HUC6: •	State: •• Both: •••							
Healthy_178	Blueberry Swamp	NC138	•••		Juneau	Wisconsin	070700031402	1	1	44.079502	-90.309129
Healthy_212	Kingston Pines SNA	NC139	•••		Juneau	Wisconsin	070700031401	1	1	44.1992	-90.2995
Healthy_213	Kingston Pines SNA	NC140	•••		Juneau	Wisconsin	070700031401	1	1	44.201005	-90.292383



2021 High-Quality Waters: Rare & Unique Wetlands

Juneau County - 3 Rare & Unique Wetlands identified in 2021
Data sorted by alphabetical county and increasing Rare & Unique Wetland ID

WETLAND ID	WETLAND TYPE	SITE ID	PRIORITY WATERSHEDS		COUNTY NAME	HUC6	HUC12 CODE	SRANK	GRANK	LAT	LONG
			HUC6: •	State: •• Both: •••							
Rare_196	Central Poor Fen	CPHER061WI			Juneau	Wisconsin	070700031602 S3		G3G4	44.049381	-90.211967
Rare_199	Central Poor Fen	CPHER061WI	•••		Juneau	Wisconsin	070700031402 S3		G3G4	44.077387	-90.309808
Rare_213	Central Poor Fen	CPHER061WI	••		Juneau	Wisconsin	070700031401 S3		G3G4	44.200683	-90.294313



2021 High-Quality Waters: Lakes, Rivers, Streams

Kenosha County - 3 High-Quality Waters identified in 2021

Data sorted by alphabetical county and alphabetical waterbody name

OFFICIAL NAME	LOCAL NAME	WBIC	PRIORITY WATERSHEDS		COUNTY NAME (STREAM MOUTH & LAKE LOCATION)	HUC6	HUC12 CODE (STREAM MOUTH & LAKE LOCATION)	UNIQUE & RARE RESOURCES (COUNT)	Attaining WQS (COUNT)	IBIs (COUNT)	HQW CRITERIA (COUNT)
			HUC6: •	State: ••							
Lilly Lake	Lily, Lealone	740900	•		Kenosha	Upper Illinois	071200061006		1	1	2
Palmer Creek		748300	•		Kenosha	Upper Illinois	071200061003	1	1		2
Silver Lake		747900	•		Kenosha	Upper Illinois	071200061006		1	1	2



2021 High-Quality Waters: Healthy Wetlands

Kenosha County - 2 Healthy Wetlands identified in 2021

Data sorted by alphabetical county and increasing Healthy Wetland ID

WETLAND ID	SITE NAME	SITE ID	PRIORITY WATERSHEDS		COUNTY NAME	HUC6	HUC12 CODE	DISTURBANCE RANK	PLANT COMMUNITY CONDITION	LAT	LONG
			HUC6: •	State: ••							
Healthy_1	Chiwaukee Prairie SNA	SE148			Kenosha	SW Lake Michigan	040400020501	2	2	42.505821	-87.815057
Healthy_3	Chiwaukee Prairie SNA Carol	SE126			Kenosha	SW Lake Michigan	040400020401	1	1	42.536734	-87.81609



2021 High-Quality Waters: Rare & Unique Wetlands

Kenosha County - 17 Rare & Unique Wetlands identified in 2021

Data sorted by alphabetical county and increasing Rare & Unique Wetland ID

WETLAND ID	WETLAND TYPE	SITE ID	PRIORITY WATERSHEDS		COUNTY NAME	HUC6	HUC12 CODE	SRANK	GRANK	LAT	LONG
			HUC6: •	State: ••							
Rare_1	Calcareous Fen	CPHER064WI	•		Kenosha	Upper Illinois	071200061006	S3	G3	42.497104	-88.184541
Rare_10	Wet-mesic Prairie	CPHER076WI			Kenosha	SW Lake Michigan	040400020401	S2	G2	42.535611	-87.815932
Rare_11	Wet-mesic Prairie	CPHER076WI			Kenosha	Upper Illinois	071200040104	S2	G2	42.535864	-87.930573
Rare_12	Wet-mesic Prairie	CPHER076WI			Kenosha	Upper Illinois	071200040104	S2	G2	42.541525	-87.955243
Rare_14	Bog Relict	CPSHR053WI			Kenosha	Upper Illinois	071200061005	S3	G3	42.551815	-88.133868
Rare_15	Wet-mesic Prairie	CPHER076WI			Kenosha	Upper Illinois	071200040104	S2	G2	42.553299	-87.904303
Rare_18	Wet-mesic Prairie	CPHER076WI			Kenosha	SW Lake Michigan	040400020401	S2	G2	42.554503	-87.818222
Rare_19	Wet-mesic Prairie	CPHER076WI			Kenosha	Upper Illinois	071200040104	S2	G2	42.554978	-87.941856
Rare_2	Wet-mesic Prairie	CPHER076WI			Kenosha	SW Lake Michigan	040400020501	S2	G2	42.503643	-87.81128
Rare_24	Wet Prairie	CPHER078WI	•		Kenosha	Upper Illinois	071200061003	SU	G3	42.625389	-88.169032
Rare_28	Wet-mesic Prairie	CPHER076WI			Kenosha	SW Lake Michigan	040400020402	S2	G2	42.661024	-87.884932
Rare_4	Wet-mesic Prairie	CPHER076WI			Kenosha	SW Lake Michigan	040400020501	S2	G2	42.508993	-87.813392
Rare_5	Wet-mesic Prairie	CPHER076WI			Kenosha	Upper Illinois	071200040104	S2	G2	42.510619	-87.916969
Rare_6	Wet-mesic Prairie	CPHER076WI			Kenosha	SW Lake Michigan	040400020401	S2	G2	42.521859	-87.817339
Rare_7	Calcareous Fen	CPHER064WI			Kenosha	SW Lake Michigan	040400020401	S3	G3	42.524942	-87.81427
Rare_8	Wet-mesic Prairie	CPHER076WI			Kenosha	Upper Illinois	071200040104	S2	G2	42.533431	-87.937733
Rare_9	Wet-mesic Prairie	CPHER076WI			Kenosha	SW Lake Michigan	040400020401	S2	G2	42.535237	-87.821866



2021 High-Quality Waters: Lakes, Rivers, Streams

Kewaunee County - 7 High-Quality Waters identified in 2021
 Data sorted by alphabetical county and alphabetical waterbody name

OFFICIAL NAME	LOCAL NAME	WBIC	PRIORITY	COUNTY NAME (STREAM MOUTH & LAKE LOCATION)	HUC6	HUC12 CODE (STREAM MOUTH & LAKE LOCATION)	UNIQUE & RARE RESOURCES (COUNT)	Attaining WQS (COUNT)	IBIs (COUNT)	Hqw CRITERIA (COUNT)
			WATERSHEDS HUC6: * State: ** Both: ***							
Casco Creek		91600		Kewaunee	NW Lake Michigan	040301020304	3		5	2
Kewaunee River		90700		Kewaunee	NW Lake Michigan	040301020305	1		1	2
Krohns Lake		94700		Kewaunee	NW Lake Michigan	040301020205		1	1	2
Little Scarboro Creek		90800		Kewaunee	NW Lake Michigan	040301020305	3	1		2
Scarboro Creek		91000		Kewaunee	NW Lake Michigan	040301020304	1	1	1	3
Threemile Creek		94600		Kewaunee	NW Lake Michigan	040301020205	1	1		2
West Alaska Lake		94300		Kewaunee	NW Lake Michigan	040301020205		1	1	2



2021 High-Quality Waters: Lakes, Rivers, Streams

La Crosse County - 19 High-Quality Waters identified in 2021
 Data sorted by alphabetical county and alphabetical waterbody name

OFFICIAL NAME	LOCAL NAME	WBIC	PRIORITY WATERSHEDS		COUNTY NAME (STREAM MOUTH & LAKE LOCATION)	HUC6	HUC12 CODE (STREAM MOUTH & LAKE LOCATION)	UNIQUE & RARE RESOURCES (COUNT)	Attaining WQS (COUNT)	IBIs (COUNT)	HQW CRITERIA (COUNT)
			HUC6: •	State: •• Both: •••							
Adams Valley Creek		1653700			La Crosse	Miss-Black-Root	070400060309	2		1	2
Black River		1676700			La Crosse	Miss-Black-Root	070400060502	7	1	25	3
Bostwick Creek	Irish Coulee	1650900			La Crosse	Miss-Black-Root	070400060403	5		2	2
Burns Creek		1653600			La Crosse	Miss-Black-Root	070400060310	4	2	8	3
Dutch Creek		1654100			La Crosse	Miss-Black-Root	070400060308	3	1	8	3
Eggens Coulee Creek		1653300			La Crosse	Miss-Black-Root	070400060402	1		1	2
Fish Creek		1654800			La Crosse	Miss-Black-Root	070400060307	1		2	2
Fishback Creek		1647600			La Crosse	Miss-Maq-Plum	070600010102	3		1	2
Gill Coulee Creek		1652300			La Crosse	Miss-Black-Root	070400060402	2		1	2
Halfway Creek		1676000 •			La Crosse	Miss-Black-Root	070400060103	3	1	4	3
La Crosse River		1650200			La Crosse	Miss-Black-Root	070400060403	3		5	2
Mormon Creek	Mormon Coulee	1648300 •			La Crosse	Miss-Maq-Plum	070600010504	2	1	6	3
Neshonoc Creek	Scotch Coulee	1653000			La Crosse	Miss-Black-Root	070400060402	2		2	2
Pammel Creek		1649200			La Crosse	Miss-Black-Root	070400060502	1	2	3	3
Unnamed	Breidel Coulee	1648400			La Crosse	Miss-Maq-Plum	070600010501		1	2	2
Unnamed	Johns Coulee	1648500			La Crosse	Miss-Maq-Plum	070600010501	1		2	2
Unnamed	Smith Valley	1650500			La Crosse	Miss-Black-Root	070400060403	1		1	2
Unnamed	Jostad Coulee	1676600			La Crosse	Miss-Black-Root	070400060102	1		2	2
Unnamed		1689100 •			La Crosse	Miss-Black-Root	070400071206	1		1	2



2021 High-Quality Waters: Healthy Wetlands

La Crosse County - 6 Healthy Wetlands identified in 2021
 Data sorted by alphabetical county and increasing Healthy Wetland ID

WETLAND ID	SITE NAME	SITE ID	PRIORITY WATERSHEDS		COUNTY NAME	HUC6	HUC12 CODE	DISTURBANCE RANK	PLANT COMMUNITY CONDITION	LAT	LONG
			HUC6: •	State: •• Both: •••							
Healthy_144	Goose Island	DA091	•		La Crosse	Miss-Maq-Plum	070600010504	2	3	43.736903	-91.230597
Healthy_164	Lake Onalaska II	DA094	•		La Crosse	Miss-Black-Root	070400060103	2	1	43.931742	-91.318908
Healthy_166	Black River Bottoms	DA096	•		La Crosse	Miss-Black-Root	070400071209	1	1	43.950698	-91.309975
Healthy_169	Black River Bottoms	DA097	•		La Crosse	Miss-Black-Root	070400071209	1	1	43.957905	-91.322152
Healthy_172	Van Loon Bottoms SNA	DA101	•		La Crosse	Miss-Black-Root	070400071209	2	2	43.998456	-91.327331
Healthy_175	Van Loon Bottoms SNA	DA102	•		La Crosse	Miss-Black-Root	070400071209	1	1	44.007101	-91.331042



2021 High-Quality Waters: Lakes, Rivers, Streams

Lafayette County - 19 High-Quality Waters identified in 2021
Data sorted by alphabetical county and alphabetical waterbody name

OFFICIAL NAME	LOCAL NAME	WBIC	PRIORITY	COUNTY NAME (STREAM MOUTH & LAKE LOCATION)	HUC6	HUC12 CODE (STREAM MOUTH & LAKE LOCATION)	UNIQUE & RARE RESOURCES (COUNT)	Attaining WQS (COUNT)	IBIs (COUNT)	HQW CRITERIA (COUNT)
			WATERSHEDS HUC6: • State: ** Both: ***							
Ames Br		921200		Lafayette	Rock	070900030305		1	1	2
Apple Branch		899800		Lafayette	Rock	070900030804	1		3	2
Bonner Br		927000		Lafayette	Rock	070900030303		1	1	2
Canon Creek		904500 •		Lafayette	Rock	070900030702	1	1	2	3
Copper Creek	Coppermine	919800		Lafayette	Rock	070900030902	2		1	2
Dougherty Creek	Puddledock	901000		Lafayette	Rock	070900030803	2		1	2
East Branch Pecatonica River		897800		Lafayette	Rock	070900030806	1		7	2
Furnace Creek		928000		Lafayette	Rock	070900030103		1	2	2
Galena River	Fever River	935500		Lafayette	Rock	070600050306	1	1	6	3
Gordon Creek		907300		Lafayette	Rock	070900030603	4	4	10	3
Lovett Creek		920700		Lafayette	Rock	070900030902	2		1	2
Sawmill Creek		906000 •		Lafayette	Rock	070900030802	3		1	2
Shullsburg Br		937000		Lafayette	Rock	070600050303		1	3	2
Steiner Br		904000 •		Lafayette	Rock	070900030702	2	2	1	3
Trout Brook	Slawther Cr	918100		Lafayette	Rock	070900030901	2	1	1	3
Unnamed		904700		Lafayette	Rock	070900030701		1	2	2
Whiteside Creek		899700		Lafayette	Rock	070900030804	2	1	1	3
Wolf Creek		918000		Lafayette	Rock	070900030902	3	1	4	3
Wood Br		926300		Lafayette	Rock	070900030302		1	1	2



2021 High-Quality Waters: Healthy Wetlands

Lafayette County - 2 Healthy Wetlands identified in 2021
Data sorted by alphabetical county and increasing Healthy Wetland ID

WETLAND ID	SITE NAME	SITE ID	PRIORITY	COUNTY NAME	HUC6	HUC12 CODE	DISTURBANCE RANK	PLANT COMMUNITY CONDITION	LAT	LONG
			WATERSHEDS HUC6: • State: ** Both: ***							
Healthy_10	Erickson SSM	DA056		Lafayette	Rock	070900030805	2	2	42.707526	-89.879403
Healthy_9	Argyle Marsh	DA107		Lafayette	Rock	070900030805	1	1	42.707409	-89.87706



2021 High-Quality Waters: Lakes, Rivers, Streams

Langlade County - 18 High-Quality Waters identified in 2021

Data sorted by alphabetical county and alphabetical waterbody name

OFFICIAL NAME	LOCAL NAME	WBIC	PRIORITY WATERSHEDS		COUNTY NAME (STREAM MOUTH & LAKE LOCATION)	HUC6	HUC12 CODE (STREAM MOUTH & LAKE LOCATION)	UNIQUE & RARE RESOURCES (COUNT)	Attaining WQS (COUNT)	IBIs (COUNT)	HQW CRITERIA (COUNT)
			HUC6: *	State: ** Both: ***							
Big Twin Lake		182200	***		Langlade	Fox	040302020206		1	2	2
Clearwater Creek		1447000	***		Langlade	Wisconsin	070700021204	2		1	2
Dalton Creek		493700	***		Langlade	NW Lake Michigan	040301040102	2		3	2
East Branch Pratt Creek		1479300	***		Langlade	Wisconsin	070700020501	1		1	2
Lily River		370900	***		Langlade	Fox	040302020206	1		3	2
Lloyd Creek		1479500	***		Langlade	Wisconsin	070700020501	1	1	2	3
Lower Post Lake		397100	***		Langlade	Fox	040302020106	1	1		2
McCloud Creek		1478600	***		Langlade	Wisconsin	070700020501	3		3	2
Moose Lake		337600	***		Langlade	Fox	040302020503		1	1	2
Ninemile Creek		366800	***		Langlade	Fox	040302020302	1		3	2
Pickrel Creek		387300	***		Langlade	Fox	040302020201	1		1	2
Rolling Stone Lake		389300	***		Langlade	Fox	040302020201		1	1	2
Spring Creek		364500	***		Langlade	Fox	040302020305	2	1		2
Stevens Creek		382900	***		Langlade	Fox	040302020206	2		3	2
Unnamed		379600	***		Langlade	Fox	040302020206	2	1		2
Unnamed		1479900	***		Langlade	Wisconsin	070700020501	1		1	2
Unnamed		1485200	***		Langlade	Wisconsin	070700020303	1		2	2
West Branch Eau Claire River		1445700	***		Langlade	Wisconsin	070700021204	3		1	2



2021 High-Quality Waters: Healthy Wetlands

Langlade County - 3 Healthy Wetlands identified in 2021

Data sorted by alphabetical county and increasing Healthy Wetland ID

WETLAND ID	SITE NAME	SITE ID	PRIORITY WATERSHEDS		COUNTY NAME	HUC6	HUC12 CODE	DISTURBANCE RANK	PLANT COMMUNITY CONDITION	LAT	LONG
			HUC6: *	State: ** Both: ***							
Healthy_350	Hunting River Alders SNA	NL489	***		Langlade	Fox	040302020202	2	2	45.390149	-89.153748
Healthy_356	Swamp Creek Fen SNA	NL491	***		Langlade	Fox	040302020106	1	1	45.45612	-89.0008
Healthy_357	Swamp Creek Fen SNA	NL490	***		Langlade	Fox	040302020106	2	2	45.457792	-89.002065



2021 High-Quality Waters: Rare & Unique Wetlands

Langlade County - 3 Rare & Unique Wetlands identified in 2021

Data sorted by alphabetical county and increasing Rare & Unique Wetland ID

WETLAND ID	WETLAND TYPE	SITE ID	PRIORITY WATERSHEDS		COUNTY NAME	HUC6	HUC12 CODE	SRANK	GRANK	LAT	LONG
			HUC6: *	State: ** Both: ***							
Rare_290	Poor Fen	CPHER069WI	***		Langlade	Fox	040302020106 S3		G3G4	45.397407	-89.080032
Rare_292	Wild Rice Marsh	CPHER057WI	***		Langlade	Fox	040302020202 S3		G3G4	45.400186	-89.138315
Rare_297	Boreal Rich Fen	CPHER065WI	***		Langlade	Fox	040302020106 S2		G4G5	45.45506	-89.001812



2021 High-Quality Waters: Lakes, Rivers, Streams

Lincoln County - 42 High-Quality Waters identified in 2021

Data sorted by alphabetical county and alphabetical waterbody name

OFFICIAL NAME	LOCAL NAME	WBIC	PRIORITY	COUNTY NAME (STREAM MOUTH & LAKE LOCATION)	HUC6	HUC12 CODE (STREAM MOUTH & LAKE LOCATION)	UNIQUE & RARE RESOURCES (COUNT)	Attaining WQS (COUNT)	IBIs (COUNT)	HQW CRITERIA (COUNT)
			WATERSHEDS HUC6: • State: •• Both: •••							
Alexander Lake		1494600	•••	Lincoln	Wisconsin	070700020404	1	1		2
Averill Creek		1498800	•••	Lincoln	Wisconsin	070700020102	1	1	2	3
Big Hay Meadow Creek		1484000	•••	Lincoln	Wisconsin	070700020303	1	1	2	3
Big Pine Creek		1558600	•••	Lincoln	Wisconsin	070700011305	2	1		2
Camp Twentysix Creek		1500000	•••	Lincoln	Wisconsin	070700020102	2		2	2
Center Fk New Wood River		1501000	•••	Lincoln	Wisconsin	070700020101	2	1	2	3
Copper River		1494700	•••	Lincoln	Wisconsin	070700020404	1		1	2
Deer Lake		1519600	•••	Lincoln	Wisconsin	070700011004	1	1		2
Devil Creek		1493800	•••	Lincoln	Wisconsin	070700020404	1	3	6	3
East Fork New Wood River		1500500	•••	Lincoln	Wisconsin	070700020101	2		2	2
Halfmoon Lake		988000	•••	Lincoln	Wisconsin	070700011306		1	1	2
Jersey City Flowage		1516000	•••	Lincoln	Wisconsin	070700011004	1	1		2
Kelly Creek		1498300	•••	Lincoln	Wisconsin	070700020102		1	1	2
Little Oxbo Creek		1477500	•••	Lincoln	Wisconsin	070700020503	2		2	2
Middle Fk Copper River		1496900	•••	Lincoln	Wisconsin	070700020202	1		2	2
New Wood Creek		1501200	•••	Lincoln	Wisconsin	070700020101		1	2	2
New Wood River		1497900	•••	Lincoln	Wisconsin	070700020404	2	1	3	3
North Branch Pine River		1476800	•••	Lincoln	Wisconsin	070700020503	1		2	2
North Branch Prairie River		1485900	•••	Lincoln	Wisconsin	070700020302	3		2	2
North Fork Copper River		1495200	•••	Lincoln	Wisconsin	070700020201	1	1	4	3
Oxbo Creek		1477700	•••	Lincoln	Wisconsin	070700020503	2		1	2
Pat Smith Creek		1476000	•	Lincoln	Wisconsin	070700020504	1		2	2
Pine River		1475800		Lincoln	Wisconsin	070700021401	2	1	8	3
Prairie River		1481200		Lincoln	Wisconsin	070700021401	8	1	6	3
Prast Creek		1496000	•••	Lincoln	Wisconsin	070700020201	2		2	2
Rajek Creek		1476400	•	Lincoln	Wisconsin	070700020504	2		1	2
Ripley Creek		1502000	•••	Lincoln	Wisconsin	070700020404	2		2	2
Ritchie Creek		1508800	•••	Lincoln	Wisconsin	070700011201	2		1	2
Seven Island Lake		1490300	•••	Lincoln	Wisconsin	070700020301		1	14	2
Somo River	Big Somo	1546900	•••	Lincoln	Wisconsin	070700011105	1	1		2
South Fork Copper River		1497000	•••	Lincoln	Wisconsin	070700020202	1		2	2
Spirit River		1506500	•••	Lincoln	Wisconsin	070700011306	9		2	2
Squaw Creek		1508000	•••	Lincoln	Wisconsin	070700011204	2		2	2
Tomahawk River		1515800	•••	Lincoln	Wisconsin	070700011306	3	4		2
Trout Creek		1562700	•••	Lincoln	Wisconsin	070700011305	3		2	2
Unnamed		1476700	•••	Lincoln	Wisconsin	070700020504	1		2	2
Unnamed		1484500	•••	Lincoln	Wisconsin	070700020303	1		1	2
Unnamed		1493900	••	Lincoln	Wisconsin	070700020403	1		2	2
Unnamed		1494900	•••	Lincoln	Wisconsin	070700020203	2	1	1	3
Unnamed		1496500	•••	Lincoln	Wisconsin	070700020201	1		1	2
Unnamed		1507900	•••	Lincoln	Wisconsin	070700011204		1	2	2
Wolf Creek		1498400	•••	Lincoln	Wisconsin	070700020102	2		2	2



2021 High-Quality Waters: Lakes, Rivers, Streams

Manitowoc County - 9 High-Quality Waters identified in 2021
Data sorted by alphabetical county and alphabetical waterbody name

OFFICIAL NAME	LOCAL NAME	WBIC	PRIORITY WATERSHEDS		COUNTY NAME (STREAM MOUTH & LAKE LOCATION)	HUC6	HUC12 CODE (STREAM MOUTH & LAKE LOCATION)	UNIQUE & RARE RESOURCES (COUNT)	Attaining WQS (COUNT)	IBIs (COUNT)	HQW CRITERIA (COUNT)
			HUC6: *	State: ** Both: ***							
Branch River		71300			Manitowoc	NW Lake Michigan	040301010503	2		2	2
Cedar Lake		45100			Manitowoc	NW Lake Michigan	040301011105		1	2	2
East Twin River	Krok Cr	84000			Manitowoc	NW Lake Michigan	040301010205	3		4	2
Jambo Creek		84300			Manitowoc	NW Lake Michigan	040301010104	1	1	1	3
Pigeon Lake		64000			Manitowoc	NW Lake Michigan	040301010801		1	4	2
Pine Creek		66300			Manitowoc	NW Lake Michigan	040301010702		1	1	2
Tisch Mills Creek		85500			Manitowoc	NW Lake Michigan	040301010104	1	1	1	3
West Twin River	Neshota	87000			Manitowoc	NW Lake Michigan	040301010205	2		1	2
Wilke Lake		58000			Manitowoc	NW Lake Michigan	040301011105		1	3	2



2021 High-Quality Waters: Healthy Wetlands

Manitowoc County - 1 Healthy Wetland identified in 2021
Data sorted by alphabetical county and increasing Healthy Wetland ID

WETLAND ID	SITE NAME	SITE ID	PRIORITY WATERSHEDS		COUNTY NAME	HUC6	HUC12 CODE	DISTURBANCE RANK	PLANT COMMUNITY CONDITION	LAT	LONG
			HUC6: *	State: ** Both: ***							
Healthy_179	Collins Marsh WA	SE174			Manitowoc	NW Lake Michigan	040301010603	1	1	44.08365	-87.940891



2021 High-Quality Waters: Rare & Unique Wetlands

Manitowoc County - 2 Rare & Unique Wetlands identified in 2021
Data sorted by alphabetical county and increasing Rare & Unique Wetland ID

WETLAND ID	WETLAND TYPE	SITE ID	PRIORITY WATERSHEDS		COUNTY NAME	HUC6	HUC12 CODE	SRANK	GRANK	LAT	LONG
			HUC6: *	State: ** Both: ***							
Rare_209	Interdunal Wetland	CPHER068WI			Manitowoc	NW Lake Michigan	040301010101	S1	G2?	44.174884	-87.525915
Rare_211	G. Lakes Ridge and Swale	CCCOM102WI			Manitowoc	NW Lake Michigan	040301010101	S2	G3	44.188106	-87.524478



2021 High-Quality Waters: Lakes, Rivers, Streams

Marathon County - 28 High-Quality Waters identified in 2021

Data sorted by alphabetical county and alphabetical waterbody name

OFFICIAL NAME	LOCAL NAME	WBIC	PRIORITY	COUNTY NAME (STREAM MOUTH & LAKE LOCATION)	HUC6	HUC12 CODE (STREAM MOUTH & LAKE LOCATION)	UNIQUE & RARE RESOURCES (COUNT)	Attaining WQS (COUNT)	IBIs (COUNT)	HWQ CRITERIA (COUNT)
			WATERSHEDS HUC6: • State: •• Both: •••							
Big Cain Creek		1471300	•••	Marathon	Wisconsin	070700020602	2	1	1	3
Big Rib River		1451800		Marathon	Wisconsin	070700021003	5	2	10	3
Big Sandy Creek		1437900		Marathon	Wisconsin	070700021303		1	1	2
Black Creek		1458200	•	Marathon	Wisconsin	070700020806	1	1	6	3
County Line Creek		1475200		Marathon	Wisconsin	070700021401		1	3	2
Drewek Creek		1458600		Marathon	Wisconsin	070700020702		1	3	2
Eau Claire River		1437600		Marathon	Wisconsin	070700021304	2	1	4	3
Fourmile Creek		1436200		Marathon	Wisconsin	070700021801	3		1	2
Freeman Creek		1427700		Marathon	Wisconsin	070700021603	2		5	2
Grass Creek		1461300		Marathon	Wisconsin	070700020805	2		1	2
Holt Creek		289200	•	Marathon	Fox	040302021501	2		1	2
Johnson Creek	Sandy	1424900		Marathon	Wisconsin	070700021806		1	1	2
Little Rib River		1451900		Marathon	Wisconsin	070700021003		1	3	2
McGinnis Creek		1461100	•	Marathon	Wisconsin	070700020806	1	1	4	3
Mission Lake	Crooked	1005400		Marathon	Wisconsin	070700030102		1	2	2
Mole Brook		1439400	•	Marathon	Wisconsin	070700021301	2		2	2
Oldens Creek	Owen Creek	1441800		Marathon	Wisconsin	070700021205	2		1	2
Potato Creek		1459000		Marathon	Wisconsin	070700020701		1	3	2
Prahl Creek		1438400		Marathon	Wisconsin	070700021302		1	1	2
Rice Lake		1406500		Marathon	Wisconsin	070700030102	1	1		2
Rocky Run		1428800		Marathon	Wisconsin	070700021602		1	1	2
Silver Creek		1470400		Marathon	Wisconsin	070700021402		1	3	2
Unnamed		1458300		Marathon	Wisconsin	070700020702	2		1	2
Unnamed		1458800		Marathon	Wisconsin	070700020702		1	3	2
Unnamed		1458900		Marathon	Wisconsin	070700020702		1	1	2
Unnamed		1459900		Marathon	Wisconsin	070700020701	3		2	2
Unnamed		1460500		Marathon	Wisconsin	070700020701	1		2	2
Wadley Lake	Shantytown	1177600	•••	Marathon	Wisconsin	070700030103		1	5	2



2021 High-Quality Waters: Healthy Wetlands

Marathon County - 6 Healthy Wetlands identified in 2021

Data sorted by alphabetical county and increasing Healthy Wetland ID

WETLAND ID	SITE NAME	SITE ID	PRIORITY	COUNTY NAME	HUC6	HUC12 CODE	DISTURBANCE RANK	PLANT COMMUNITY CONDITION	LAT	LONG
			WATERSHEDS HUC6: • State: •• Both: •••							
Healthy_278	Mead WA	NC023		Marathon	Wisconsin	070700021706	2	2	44.69744	-89.93039
Healthy_279	Mead WA	NC021		Marathon	Wisconsin	070700021705	1	1	44.704964	-89.916176
Healthy_280	Mead WA	NC022		Marathon	Wisconsin	070700021705	2	1	44.70547	-89.90157
Healthy_281	Mead WA	NC019		Marathon	Wisconsin	070700021705	2	2	44.71016	-89.86558
Healthy_297	Hatley-DNR Property	NC084		Marathon	Wisconsin	070700030102	3	2	44.87033	-89.35334
Healthy_299	Nine Mile Recreation Area	NC085		Marathon	Wisconsin	070700021803	2	3	44.88593	-89.71124




2021 High-Quality Waters: Lakes, Rivers, Streams

Marinette County - 70 High-Quality Waters identified in 2021

Data sorted by alphabetical county and alphabetical waterbody name

OFFICIAL NAME	LOCAL NAME	WBIC	PRIORITY WATERSHEDS		COUNTY NAME (STREAM MOUTH & LAKE LOCATION)	HUC6	HUC12 CODE (STREAM MOUTH & LAKE LOCATION)	UNIQUE & RARE RESOURCES (COUNT)	Attaining WQS (COUNT)	IBIs (COUNT)	HQW CRITERIA (COUNT)
			HUC6: *	State: ** Both: ***							
Beaver Creek		520100			Marinette	NW Lake Michigan	040301050507	1	1		2
Caldron Falls Reservoir*		545400	***		Marinette	NW Lake Michigan	040301050402	1	1		2
Camp F Creek		631000	***		Marinette	NW Lake Michigan	040301080601	2		2	2
Coldwater Creek		634100	**		Marinette	NW Lake Michigan	040301080712	1	1		2
Eagle Creek		541500	**		Marinette	NW Lake Michigan	040301050403	2	1	1	3
Finnegan Creek		526200	***		Marinette	NW Lake Michigan	040301050301		1	1	2
Gravelly Brook		517100	**		Marinette	NW Lake Michigan	040301050601		1	3	2
Handsaw Creek		534500	***		Marinette	NW Lake Michigan	040301050406	5	2	3	3
Holmes Creek		615400	***		Marinette	NW Lake Michigan	040301080903	3		2	2
Homestead Creek		543600	**		Marinette	NW Lake Michigan	040301050403	1	1	2	3
Jones Creek		518000			Marinette	NW Lake Michigan	040301050506	1	1		2
K C Creek		621100	***		Marinette	NW Lake Michigan	040301080604	3		1	2
Lake Noquebay	Noque	525900	**		Marinette	NW Lake Michigan	040301050305	1	1	2	3
Left Foot Creek		524500			Marinette	NW Lake Michigan	040301050507	1	1	4	3
Little Eagle Creek		544500	**		Marinette	NW Lake Michigan	040301050407	2	1	3	3
Little Newton Lake		502300	***		Marinette	NW Lake Michigan	040301050302		1	1	2
Little River		583200			Marinette	NW Lake Michigan	040301050605		1	2	2
Little S Br Pike River		624000	***		Marinette	NW Lake Michigan	040301080603	3		1	2
Little Wausaukee Creek		611500	***		Marinette	NW Lake Michigan	040301080905	3		3	2
Lower Middle Inlet		529100	**		Marinette	NW Lake Michigan	040301050305	2	1	5	3
Macintire Creek		622900	***		Marinette	NW Lake Michigan	040301080604	2		1	2
McDonald Creek	Little Peshtigo River	519900			Marinette	NW Lake Michigan	040301050505	2	1	3	3
Meadow Brook		528100	***		Marinette	NW Lake Michigan	040301050302	2	1	3	3
Medicine Brook		531600	**		Marinette	NW Lake Michigan	040301050408	2		6	2
Menominee River		609000			Marinette	NW Lake Michigan	040301080913	2	2	19	3
Messenger Creek		518400			Marinette	NW Lake Michigan	040301050505	4	1	8	3
Middle Inlet	Elbow Cr	526000	**		Marinette	NW Lake Michigan	040301050305	3	2	12	3
Miscauno Creek		634800	***		Marinette	NW Lake Michigan	040301080710	3		1	2
Murphy Creek		522100			Marinette	NW Lake Michigan	040301050504	5		2	2
North Branch Beaver Creek		520400			Marinette	NW Lake Michigan	040301050504	4	2	7	3
North Branch Pike River		616300	***		Marinette	NW Lake Michigan	040301080606	2		5	2
North Fork Thunder River		535600	***		Marinette	NW Lake Michigan	040301050406	2	1	5	3
Otter Creek		547200	***		Marinette	NW Lake Michigan	040301050402	5		5	2
Pemebonwon River		636300	***		Marinette	NW Lake Michigan	040301080506	1		2	2
Peshtigo River		515500			Marinette	NW Lake Michigan	040301050606	12	3	13	3
Peterman Brook		525400			Marinette	NW Lake Michigan	040301050507	1	1	3	3
Pike River		615700	***		Marinette	NW Lake Michigan	040301080607	5	1	3	3
Plumadore Creek		527000	***		Marinette	NW Lake Michigan	040301050302	2		1	2
Rat River		550600	***		Marinette	NW Lake Michigan	040301050208	4	1	3	3
Rosey Creek		624700	***		Marinette	NW Lake Michigan	040301080602	1		2	2
Sidney Creek		623000	***		Marinette	NW Lake Michigan	040301080604	2		3	2
Smith Creek		529200	***		Marinette	NW Lake Michigan	040301050304	2	1	5	3
South Branch Beaver Creek		521000			Marinette	NW Lake Michigan	040301050504	3	2	2	3
South Branch Pemebonwon River		642900	***		Marinette	NW Lake Michigan	040301080502	3	2	9	3
South Branch Pike River		623900	***		Marinette	NW Lake Michigan	040301080607	8		4	2
Spikehorn Creek		640000	***		Marinette	NW Lake Michigan	040301080504	4		2	2
Spur Creek		621800	***		Marinette	NW Lake Michigan	040301080604	1	1		2
The Outlet		525500	**		Marinette	NW Lake Michigan	040301050305		1	3	2
Thunder Lake		533600	***		Marinette	NW Lake Michigan	040301050406		1	1	2


Thunder Lake Inlet		533700	•••	Marinette	NW Lake Michigan	040301050406	5	1	2	3
Thunder River		533400	••	Marinette	NW Lake Michigan	040301050407	1	1	2	3
Town Corner Lake		617900	•••	Marinette	NW Lake Michigan	040301080606	1	1		2
Unnamed		526800	•••	Marinette	NW Lake Michigan	040301050301		1	1	2
Unnamed		543000	••	Marinette	NW Lake Michigan	040301050403	2	1	1	3
Unnamed		583300		Marinette	NW Lake Michigan	040301050605	1	1		2
Unnamed		613200	•••	Marinette	NW Lake Michigan	040301080905	1		1	2
Unnamed		615800	•••	Marinette	NW Lake Michigan	040301080607	2	1		2
Unnamed		619200	•••	Marinette	NW Lake Michigan	040301080605	2	1	2	3
Unnamed		620200	•••	Marinette	NW Lake Michigan	040301080605	1		1	2
Unnamed		626300	•	Marinette	NW Lake Michigan	040301080602	2		1	2
Unnamed		643200	•••	Marinette	NW Lake Michigan	040301080502	2		1	2
Unnamed		5008962		Marinette	NW Lake Michigan	040301050603		1	1	2
Upper Inlet		530100	•••	Marinette	NW Lake Michigan	040301050303	1	3		2
Upper Middle Inlet		526100	•••	Marinette	NW Lake Michigan	040301050302	5	3	6	3
Walker Creek		520700		Marinette	NW Lake Michigan	040301050503	2	1	3	3
Wausaukee River		611400	••	Marinette	NW Lake Michigan	040301080906	4	1	3	3
Whiskey Creek		618200	•••	Marinette	NW Lake Michigan	040301080605	2		1	2
Whisky Creek		523600		Marinette	NW Lake Michigan	040301050502	1	1	1	3
Wolf Creek		613900	•••	Marinette	NW Lake Michigan	040301080904		2	6	2
Woods Lake		540900	••	Marinette	NW Lake Michigan	040301050407	1	1		2



2021 High-Quality Waters: Healthy Wetlands

Marinette County - 6 Healthy Wetlands identified in 2021
Data sorted by alphabetical county and increasing Healthy Wetland ID

WETLAND ID	SITE NAME	SITE ID	PRIORITY WATERSHEDS		COUNTY NAME	HUC6	HUC12 CODE	DISTURBANCE RANK	PLANT COMMUNITY CONDITION	LAT	LONG
			HUC6: •	State: ••							
Healthy_304	Peshtigo River	NL508		Both: •••	Marinette	NW Lake Michigan	040301050606	3	2	44.97948	-87.67548
Healthy_305	Peshtigo River	NL509			Marinette	NW Lake Michigan	040301050606	3	3	44.98051	-87.67252
Healthy_342	NLF-291	NL306	•••		Marinette	NW Lake Michigan	040301050406	2	2	45.293111	-88.24584
Healthy_343	NLF-292	NL307	•••		Marinette	NW Lake Michigan	040301050406	1	1	45.295736	-88.229672
Healthy_344	NLF-293	NL308	•••		Marinette	NW Lake Michigan	040301050406	1	1	45.296603	-88.230539
Healthy_346	NLF-290	NL305			Marinette	NW Lake Michigan	040301050407	1	1	45.320745	-88.232155



2021 High-Quality Waters: Rare & Unique Wetlands

Marinette County - 6 Rare & Unique Wetlands identified in 2021
Data sorted by alphabetical county and increasing Rare & Unique Wetland ID

WETLAND ID	WETLAND TYPE	SITE ID	PRIORITY WATERSHEDS		COUNTY NAME	HUC6	HUC12 CODE	SRANK	GRANK	LAT	LONG
			HUC6: •	State: ••							
Rare_259	Wet-mesic Prairie	CPHER076WI		Both: •••	Marinette	NW Lake Michigan	040301050606	S2	G2	44.985837	-87.684624
Rare_260	Boreal Rich Fen	CPHER065WI			Marinette	NW Lake Michigan	040301050505	S2	G4G5	45.052107	-88.113778
Rare_281	Boreal Rich Fen	CPHER065WI	•••		Marinette	NW Lake Michigan	040301050303	S2	G4G5	45.265677	-87.856545
Rare_299	Poor Fen	CPHER069WI	•••		Marinette	NW Lake Michigan	040301050208	S3	G3G4	45.518784	-88.318555
Rare_300	Poor Fen	CPHER069WI	•••		Marinette	NW Lake Michigan	040301080606	S3	G3G4	45.537307	-88.076392
Rare_310	Boreal Rich Fen	CPHER065WI	•••		Marinette	NW Lake Michigan	040301080505	S2	G4G5	45.687301	-87.852015



2021 High-Quality Waters: Lakes, Rivers, Streams

Marquette County - 18 High-Quality Waters identified in 2021
Data sorted by alphabetical county and alphabetical waterbody name

OFFICIAL NAME	LOCAL NAME	WBIC	PRIORITY WATERSHEDS		COUNTY NAME (STREAM MOUTH & LAKE LOCATION)	HUC6	HUC12 CODE (STREAM MOUTH & LAKE LOCATION)	UNIQUE & RARE RESOURCES (COUNT)	Attaining WQS (COUNT)	IBIs (COUNT)	HWQ CRITERIA (COUNT)
			HUC6: •	State: •• Both: •••							
Caves Creek		166100			Marquette	Fox	040302010302	2		4	2
Chaffee Creek		155900			Marquette	Fox	040302010702	3		1	2
Ennis Lake	Muir Lake	171000			Marquette	Fox	040302010603	1		1	2
Kilby Lake		104200 •			Marquette	Fox	040302010304		1	4	2
Klawitter Creek		164900 •			Marquette	Fox	040302010304	1		2	2
Lake Sharon		104700 •			Marquette	Fox	040302010701		1	2	2
Lawrence Creek		167100			Marquette	Fox	040302010302	4	1	2	3
Little Pine Creek		157400 •			Marquette	Fox	040302010703	3		1	2
Lunch Creek		149900			Marquette	Fox	040302010803	3	1	2	3
Mecan River		155000 •			Marquette	Fox	040302010704	6	2	6	3
Montello River		164100 •			Marquette	Fox	040302010304		1	1	2
North Branch Wedde Creek	Rogers	156100 •			Marquette	Fox	040302010701	2		1	2
O'Keefe Creek	Widow Green Creek	176800			Marquette	Fox	040302010205	1	1		2
South Branch Wedde Creek		156600 •			Marquette	Fox	040302010701	2	1	3	3
Tagatz Creek		165800 •			Marquette	Fox	040302010304	2		3	2
Wedde Creek		156000			Marquette	Fox	040302010702	1		3	2
White Lake		163970			Marquette	Fox	040302010605		1	1	2
Wood Lake		117600			Marquette	Fox	040302010301	1		1	2



2021 High-Quality Waters: Healthy Wetlands

Marquette County - 8 Healthy Wetlands identified in 2021
Data sorted by alphabetical county and increasing Healthy Wetland ID

WETLAND ID	SITE NAME	SITE ID	PRIORITY WATERSHEDS		COUNTY NAME	HUC6	HUC12 CODE	DISTURBANCE RANK	PLANT COMMUNITY CONDITION	LAT	LONG
			HUC6: •	State: •• Both: •••							
Healthy_136	French Creek Fen North SNA	SE140			Marquette	Fox	040302010602	2	1	43.642966	-89.357697
Healthy_145	Summerton Bog SNA	NC110			Marquette	Fox	040302010604	1	2	43.74665	-89.5171
Healthy_146	Summerton Bog	NC077			Marquette	Fox	040302010604	4	4	43.75126	-89.52856
Healthy_148	Summerton Bog SNA	NC111			Marquette	Fox	040302010604	2	2	43.752184	-89.522847
Healthy_150	Page Creek Wetlands SNA	NC109			Marquette	Fox	040302010604	2	2	43.762348	-89.42457
Healthy_154	Comstock Bog-Meadow SNA	NC214 •			Marquette	Fox	040302010704	1	1	43.87397	-89.28272
Healthy_160	Lawrence Creek SF&WA	NC099			Marquette	Fox	040302010302	2	2	43.89585	-89.58241
Healthy_163	Cave Creek	NC102			Marquette	Fox	040302010302	3	2	43.92494	-89.52374



2021 High-Quality Waters: Rare & Unique Wetlands

Marquette County - 20 Rare & Unique Wetlands identified in 2021

Data sorted by alphabetical county and increasing Rare & Unique Wetland ID

WETLAND ID	WETLAND TYPE	SITE ID	PRIORITY	COUNTY NAME	HUC6	HUC12 CODE	SRANK	GRANK	LAT	LONG
			WATERSHEDS HUC6: • State: ** Both: ***							
Rare_150	Wet-mesic Prairie	CPHER076WI		Marquette	Fox	040302010603 S2	G2		43.664326	-89.454961
Rare_152	Wet-mesic Prairie	CPHER076WI		Marquette	Fox	040302010503 S2	G2		43.670313	-89.246063
Rare_153	Calcareous Fen	CPHER064WI		Marquette	Fox	040302010503 S3	G3		43.670313	-89.246063
Rare_154	Wet-mesic Prairie	CPHER076WI		Marquette	Fox	040302010603 S2	G2		43.686349	-89.395289
Rare_155	Calcareous Fen	CPHER064WI		Marquette	Fox	040302010603 S3	G3		43.688279	-89.39565
Rare_158	Calcareous Fen	CPHER064WI		Marquette	Fox	040302010604 S3	G3		43.72483	-89.511307
Rare_160	Wet-mesic Prairie	CPHER076WI		Marquette	Fox	040302010604 S2	G2		43.738121	-89.382343
Rare_161	Calcareous Fen	CPHER064WI		Marquette	Fox	040302010604 S3	G3		43.746561	-89.516792
Rare_166	Wet-mesic Prairie	CPHER076WI		Marquette	Fox	040302010604 S2	G2		43.79009	-89.462653
Rare_167	Calcareous Fen	CPHER064WI		Marquette	Fox	040302010303 S3	G3		43.854196	-89.456179
Rare_170	Poor Fen	CPHER069WI	•	Marquette	Fox	040302010704 S3	G3G4		43.880433	-89.289999
Rare_171	Coastal Plain Marsh	CPHER066WI	•	Marquette	Fox	040302010704 S1	G2?		43.882317	-89.361018
Rare_178	Calcareous Fen	CPHER064WI		Marquette	Fox	040302010302 S3	G3		43.896038	-89.582075
Rare_181	Coastal Plain Marsh	CPHER066WI	•	Marquette	Fox	040302010704 S1	G2?		43.909077	-89.36402
Rare_182	Wet-mesic Prairie	CPHER076WI	•	Marquette	Fox	040302010704 S2	G2		43.912122	-89.295269
Rare_183	Coastal Plain Marsh	CPHER066WI	•	Marquette	Fox	040302010704 S1	G2?		43.912343	-89.362042
Rare_184	Calcareous Fen	CPHER064WI		Marquette	Fox	040302010302 S3	G3		43.927856	-89.536991
Rare_186	Calcareous Fen	CPHER064WI		Marquette	Fox	040302010301 S3	G3		43.946755	-89.457968
Rare_189	Wet-mesic Prairie	CPHER076WI		Marquette	Fox	040302010702 S2	G2		43.950406	-89.368097
Rare_193	Wet-mesic Prairie	CPHER076WI		Marquette	Fox	040302010702 S2	G2		43.981872	-89.494245



2021 High-Quality Waters: Lakes, Rivers, Streams

Menominee County - 8 High-Quality Waters identified in 2021

Data sorted by alphabetical county and alphabetical waterbody name

OFFICIAL NAME	LOCAL NAME	WBIC	PRIORITY	COUNTY NAME (STREAM MOUTH & LAKE LOCATION)	HUC6	HUC12 CODE (STREAM MOUTH & LAKE LOCATION)	UNIQUE & RARE RESOURCES (COUNT)	Attaining WQS (COUNT)	IBIs (COUNT)	HQW CRITERIA (COUNT)
			WATERSHEDS HUC6: • State: •• Both: •••							
Blacksmith Lake	Was In Basin 110	340500	•••	Menominee	Fox	040302020702		1	10	2
Elton Creek	W Br Evergreen	359200	•••	Menominee	Fox	040302020303	4	1	5	3
Evergreen River		357400	•••	Menominee	Fox	040302020701	4	1	2	3
First S Br Oconto River		484700	•••	Menominee	NW Lake Michigan	040301040105	5		3	2
Moshawquit Lake		454200	••	Menominee	NW Lake Michigan	040301040501		1	8	2
Oshkosh Creek		341100	•••	Menominee	Fox	040302020702	2		1	2
Sapokesick Lake	Was In Basin 110	340900	•••	Menominee	Fox	040302020702		1	7	2
Spring Lake	Was In Basin 110	340100	•••	Menominee	Fox	040302020702		1	11	2



2021 High-Quality Waters: Lakes, Rivers, Streams

Milwaukee County - 2 High-Quality Waters identified in 2021
Data sorted by alphabetical county and alphabetical waterbody name

OFFICIAL NAME	LOCAL NAME	WBIC	PRIORITY	COUNTY NAME (STREAM MOUTH & LAKE LOCATION)	HUC6	HUC12 CODE (STREAM MOUTH & LAKE LOCATION)	UNIQUE & RARE RESOURCES (COUNT)	Attaining WQS (COUNT)	IBIs (COUNT)	HQW CRITERIA (COUNT)
			WATERSHEDS HUC6: • State: ** Both: ***							
Little Menomonee River		17600		Milwaukee	SW Lake Michigan	040400030403		1	2	2
Milwaukee River		15000		Milwaukee	SW Lake Michigan	040400030606	2		5	2



2021 High-Quality Waters: Healthy Wetlands

Milwaukee County - 1 Healthy Wetland identified in 2021
Data sorted by alphabetical county and increasing Healthy Wetland ID

WETLAND ID	SITE NAME	SITE ID	PRIORITY	COUNTY NAME	HUC6	HUC12 CODE	DISTURBANCE RANK	PLANT COMMUNITY CONDITION	LAT	LONG
			WATERSHEDS HUC6: • State: ** Both: ***							
Healthy_23	Root River - Milwaukee Co. Park SE125			Milwaukee	SW Lake Michigan	040400020303	2	2	42.845455	-87.944893



2021 High-Quality Waters: Rare & Unique Wetlands

Milwaukee County - 3 Rare & Unique Wetlands identified in 2021
Data sorted by alphabetical county and increasing Rare & Unique Wetland ID

WETLAND ID	WETLAND TYPE	SITE ID	PRIORITY	COUNTY NAME	HUC6	HUC12 CODE	SRANK	GRANK	LAT	LONG
			WATERSHEDS HUC6: • State: ** Both: ***							
Rare_59	Wet-mesic Prairie	CPHER076WI		Milwaukee	SW Lake Michigan	040400020302	S2	G2	42.869113	-88.004774
Rare_67	Wet Prairie	CPHER078WI		Milwaukee	SW Lake Michigan	040400020302	SU	G3	42.897942	-88.034358
Rare_73	Calcareous Fen	CPHER064WI		Milwaukee	SW Lake Michigan	040400020101	S3	G3	42.939082	-87.847053



2021 High-Quality Waters: Lakes, Rivers, Streams

Monroe County - 21 High-Quality Waters identified in 2021

Data sorted by alphabetical county and alphabetical waterbody name

OFFICIAL NAME	LOCAL NAME	WBIC	PRIORITY WATERSHEDS		COUNTY NAME (STREAM MOUTH & LAKE LOCATION)	HUC6	HUC12 CODE (STREAM MOUTH & LAKE LOCATION)	UNIQUE & RARE RESOURCES (COUNT)	Attaining WQS (COUNT)	IBIs (COUNT)	HWQ CRITERIA (COUNT)
			HUC6: •	State: •• Both: •••							
Beaver Creek		1659000			Monroe	Miss-Black-Root	070400060302	1		3	2
Big Creek	Cataract	1692900	•		Monroe	Miss-Black-Root	070400071205	4		4	2
Cook Creek		1199600			Monroe	Wisconsin	070700060104	1		2	2
Council Creek		1341600			Monroe	Wisconsin	070700031504	1	1	1	3
Farmers Valley Creek		1659400	•		Monroe	Miss-Black-Root	070400060204	3		2	2
Little La Crosse River	Leon Cr	1655900			Monroe	Miss-Black-Root	070400060304	3		2	2
Mud Creek		1338900			Monroe	Wisconsin	070700031504	3	1	4	3
Ranch Creek		1698100	•		Monroe	Miss-Black-Root	070400071005	2	2		2
Rathbone Creek		1694000			Monroe	Miss-Black-Root	070400071201	1		1	2
Rocky Run		1307500			Monroe	Wisconsin	070700031603	1	1		2
Soper Creek		1693400			Monroe	Miss-Black-Root	070400071201	2		1	2
Spencer Creek	Brackett	1693300			Monroe	Miss-Black-Root	070400071202	3	1	2	3
Suukjak Sep Creek		1665800	•••		Monroe	Miss-Black-Root	070400060202	3	1		2
Unnamed		1199100			Monroe	Wisconsin	070700060301	1		1	2
Unnamed		1201300			Monroe	Wisconsin	070700060102	1	1	1	3
Unnamed	Fox R Valley	1294300			Monroe	Wisconsin	070700040102	1	1	2	3
Unnamed	Pleasant Valley	1656100			Monroe	Miss-Black-Root	070400060304	1		1	2
Unnamed	Cannon Valley	1656400			Monroe	Miss-Black-Root	070400060303	1		1	2
Unnamed	Lyon Valley	1656900			Monroe	Miss-Black-Root	070400060303	2		1	2
Unnamed		1658000			Monroe	Miss-Black-Root	070400060303	2		1	2
Unnamed	Coles Valley	1661200	•		Monroe	Miss-Black-Root	070400060203	1		3	2



2021 High-Quality Waters: Healthy Wetlands

Monroe County - 4 Healthy Wetlands identified in 2021

Data sorted by alphabetical county and increasing Healthy Wetland ID

WETLAND ID	SITE NAME	SITE ID	PRIORITY WATERSHEDS		COUNTY NAME	HUC6	HUC12 CODE	DISTURBANCE RANK	PLANT COMMUNITY CONDITION	LAT	LONG
			HUC6: •	State: •• Both: •••							
Healthy_151	Upper Moore Creek	DA092			Monroe	Wisconsin	070700060102	2	3	43.855746	-90.613249
Healthy_165	Long Sedge Pines	DA095	•		Monroe	Miss-Black-Root	070400060204	1	1	43.947618	-90.754448
Healthy_170	Ft. McCoy Swamp Creek	DA093	•		Monroe	Miss-Black-Root	070400060203	3	3	43.958971	-90.709558
Healthy_195	Warrens	NC075	••		Monroe	Wisconsin	070700031507	1	1	44.14418	-90.36022



2021 High-Quality Waters: Rare & Unique Wetlands

Monroe County - 2 Rare & Unique Wetlands identified in 2021

Data sorted by alphabetical county and increasing Rare & Unique Wetland ID

WETLAND ID	WETLAND TYPE	SITE ID	PRIORITY WATERSHEDS		COUNTY NAME	HUC6	HUC12 CODE	SRANK	GRANK	LAT	LONG
			HUC6: •	State: •• Both: •••							
Rare_202	Central Poor Fen	CPHER061WI	•••		Monroe	Wisconsin	070700031402	S3	G3G4	44.103676	-90.314612
Rare_205	Central Poor Fen	CPHER061WI			Monroe	Wisconsin	070700031507	S3	G3G4	44.146951	-90.358567




2021 High-Quality Waters: Lakes, Rivers, Streams

Oconto County - 64 High-Quality Waters identified in 2021

Data sorted by alphabetical county and alphabetical waterbody name

OFFICIAL NAME	LOCAL NAME	WBIC	PRIORITY	COUNTY NAME (STREAM MOUTH & LAKE LOCATION)	HUC6	HUC12 CODE (STREAM MOUTH & LAKE LOCATION)	UNIQUE & RARE RESOURCES (COUNT)	Attaining WQS (COUNT)	IBIs (COUNT)	HQW CRITERIA (COUNT)
			WATERSHEDS HUC6: • State: •• Both: •••							
Anderson Lake		458700	••	Oconto	NW Lake Michigan	040301040207		1	2	2
Archibald Lake		417400	••	Oconto	NW Lake Michigan	040301040202	2	1		2
Bass Lake	Wickser	417900	••	Oconto	NW Lake Michigan	040301040202	1	1		2
Battle Creek		472200	•••	Oconto	NW Lake Michigan	040301040204	2		1	2
Bear Paw Lake		418000	•••	Oconto	NW Lake Michigan	040301040205	1	1	5	3
Berry Lake		418300	••	Oconto	NW Lake Michigan	040301040501		1	14	2
Bonita Creek		462700	•••	Oconto	NW Lake Michigan	040301040206	2	1		2
Boot Lake		418700	•	Oconto	NW Lake Michigan	040301040101	1	1	1	3
Boulder Lake		491800	•••	Oconto	NW Lake Michigan	040301040102		1	1	2
Brehmer Creek		448800	••	Oconto	NW Lake Michigan	040301040505	2	1	3	3
Christie Brook		450000		Oconto	NW Lake Michigan	040301040504		1	3	2
Coopman Creek		449000	••	Oconto	NW Lake Michigan	040301040505	2	1		2
Crooked Lake		462000	•••	Oconto	NW Lake Michigan	040301040205		1	2	2
Daly Creek	S Br Little R	444500		Oconto	NW Lake Michigan	040301040401		1	1	2
Dump Creek		449100	••	Oconto	NW Lake Michigan	040301040505	2	1	3	3
East Thunder Creek		537300	•••	Oconto	NW Lake Michigan	040301050404	3	1	1	3
Explosion Lake		466900	••	Oconto	NW Lake Michigan	040301040201		1	2	2
Forbes Creek		539200	•••	Oconto	NW Lake Michigan	040301050405	2	1	1	3
Grindle Lake	Waupee,Griddle	421600	•••	Oconto	NW Lake Michigan	040301040205		1	1	2
Hay Creek		539400	•••	Oconto	NW Lake Michigan	040301050405	2	1	5	3
Hayes Creek		481100	••	Oconto	NW Lake Michigan	040301040104	1	1		2
Hills Pond Creek		492400	•••	Oconto	NW Lake Michigan	040301040102	2		1	2
Hines Creek		459700	•••	Oconto	NW Lake Michigan	040301040205	2	1	1	3
Horn Lake		467100	••	Oconto	NW Lake Michigan	040301040201		1	2	2
Kelly Brook		443800		Oconto	NW Lake Michigan	040301040403		2	1	2
Kelly Lake		446600		Oconto	NW Lake Michigan	040301040402		1	2	2
Klatt Creek		452500		Oconto	NW Lake Michigan	040301040503	1	1	1	3
Knowles Creek		473400	•••	Oconto	NW Lake Michigan	040301040204	2		1	2
Lake John		470600	•••	Oconto	NW Lake Michigan	040301040204		1	2	2
Linzy Creek		453400	••	Oconto	NW Lake Michigan	040301040501	2	1	5	3
Little Horn Lake		466800	••	Oconto	NW Lake Michigan	040301040201		1	1	2
Little Pickerel Lake		475000	•••	Oconto	NW Lake Michigan	040301040204		1	1	2
Little Waupee Creek		460100	•••	Oconto	NW Lake Michigan	040301040205	2		1	2
Maiden Lake		487500	•••	Oconto	NW Lake Michigan	040301040103		1	1	2
McCaslin Brook		463600	••	Oconto	NW Lake Michigan	040301040202	5	2	5	3
Mosquito Creek		465300	••	Oconto	NW Lake Michigan	040301040201	2		1	2
Munger Lake		470900	•••	Oconto	NW Lake Michigan	040301040204		1	2	2
Nelligan Lake		425300	•••	Oconto	NW Lake Michigan	040301040205	1		2	2
North Branch Oconto River		457800	••	Oconto	NW Lake Michigan	040301040207	10	2	2	3
Oconto River		440200		Oconto	NW Lake Michigan	040302040105	4	5	9	3
Paya Lake		425600	•••	Oconto	NW Lake Michigan	040301040103		1	1	2
Pecore Creek		481000	•••	Oconto	NW Lake Michigan	040301040105	3	1	4	3
Pickerel Creek		474100	•••	Oconto	NW Lake Michigan	040301040204	4		1	2
Pickerel Lake		474900	•••	Oconto	NW Lake Michigan	040301040204		1	1	2
Second S Br Oconto River		488500	•••	Oconto	NW Lake Michigan	040301040105	2		3	2
Smoke Lake		427500	•••	Oconto	NW Lake Michigan	040301040204		1	1	2
South Branch Oconto River		480900	•••	Oconto	NW Lake Michigan	040301040105	10	2	14	3
Splinter Creek		448300	••	Oconto	NW Lake Michigan	040301040505	2	1	2	3
Town Creek	Mountain	463000	•••	Oconto	NW Lake Michigan	040301040206	2		1	2


Underwood Lake		519700		Oconto	NW Lake Michigan	040301050505		1	9	2
Unnamed		447800	••	Oconto	NW Lake Michigan	040301040505		1	1	2
Unnamed		448500	••	Oconto	NW Lake Michigan	040301040505		1	1	2
Unnamed		448860	••	Oconto	NW Lake Michigan	040301040505	2	1	2	3
Unnamed		449600		Oconto	NW Lake Michigan	040301040504		1	1	2
Unnamed		449700		Oconto	NW Lake Michigan	040301040504		1	1	2
Unnamed		453600	••	Oconto	NW Lake Michigan	040301040501		1	2	2
Unnamed		467200	••	Oconto	NW Lake Michigan	040301040201	1		1	2
Unnamed		536300	•••	Oconto	NW Lake Michigan	040301050404	2	1	1	3
Unnamed		537000	•••	Oconto	NW Lake Michigan	040301050404	2		1	2
Unnamed		539700	•••	Oconto	NW Lake Michigan	040301050405	2		4	2
Unnamed		5008387	••	Oconto	NW Lake Michigan	040301040207	1		1	2
Waupee Creek		459600	•••	Oconto	NW Lake Michigan	040301040206	3	1	3	3
West Thunder Creek		538100	•••	Oconto	NW Lake Michigan	040301050404	2		1	2
Wheeler Lake		439800	•••	Oconto	NW Lake Michigan	040301040204		1	2	2



2021 High-Quality Waters: Healthy Wetlands

Oconto County - 6 Healthy Wetlands identified in 2021
Data sorted by alphabetical county and increasing Healthy Wetland ID

WETLAND ID	SITE NAME	SITE ID	PRIORITY	COUNTY NAME	HUC6	HUC12 CODE	DISTURBANCE RANK	PLANT COMMUNITY CONDITION	LAT	LONG
			WATERSHEDS HUC6: • State: •• Both: •••							
Healthy_306	Wellens Property	NC064		Oconto	NW Lake Michigan	040301040402	2	2	44.98648	-88.20823
Healthy_309	Turtle Lake	NC066		Oconto	NW Lake Michigan	040301040402	1	1	45.03624	-88.26253
Healthy_310	Oconto County Forest	NC059	••	Oconto	NW Lake Michigan	040301040302	1	1	45.037645	-88.259988
Healthy_311	Oconto County Forest	NC058	••	Oconto	NW Lake Michigan	040301040302	1	1	45.037841	-88.259156
Healthy_315	Clark Property	NC065		Oconto	NW Lake Michigan	040301050505	2	3	45.06796	-88.13982
Healthy_323	Warneke/Tachick Property	NC063		Oconto	NW Lake Michigan	040301050502	2	3	45.11522	-88.19969



2021 High-Quality Waters: Rare & Unique Wetlands

Oconto County - 4 Rare & Unique Wetlands identified in 2021
Data sorted by alphabetical county and increasing Rare & Unique Wetland ID

WETLAND ID	WETLAND TYPE	SITE ID	PRIORITY	COUNTY NAME	HUC6	HUC12 CODE	SRANK	GRANK	LAT	LONG
			WATERSHEDS HUC6: • State: •• Both: •••							
Rare_269	Boreal Rich Fen	CPHER065WI	••	Oconto	NW Lake Michigan	040301040207	S2	G4G5	45.098985	-88.361391
Rare_275	Boreal Rich Fen	CPHER065WI	•••	Oconto	NW Lake Michigan	040301040205	S2	G4G5	45.195883	-88.354351
Rare_280	Boreal Rich Fen	CPHER065WI	•••	Oconto	NW Lake Michigan	040301040103	S2	G4G5	45.265179	-88.551316
Rare_285	Poor Fen	CPHER069WI	•••	Oconto	NW Lake Michigan	040301040204	S3	G3G4	45.331457	-88.505384



2021 High-Quality Waters: Lakes, Rivers, Streams

Oneida County - 56 High-Quality Waters identified in 2021
 Data sorted by alphabetical county and alphabetical waterbody name

OFFICIAL NAME	LOCAL NAME	WBC	PRIORITY	COUNTY NAME (STREAM MOUTH & LAKE LOCATION)	HUC6	HUC12 CODE (STREAM MOUTH & LAKE LOCATION)	UNIQUE & RARE RESOURCES (COUNT)	Attaining QWS (COUNT)	IBIs (COUNT)	HQW CRITERIA (COUNT)
			WATERSHEDS HUC6: • State: ** Both: ***							
Bear Lake	Harriet Lake	1527800	•••	Oneida	Wisconsin	070700010905		1	2	2
Bearskin Creek		1522500	•••	Oneida	Wisconsin	070700010907	8		2	2
Big Fork Lake		1610700		Oneida	Wisconsin	070700010203	1		1	2
Big Lake		1613000		Oneida	Wisconsin	070700010203	1		1	2
Big Stone Lake		1612200		Oneida	Wisconsin	070700010203	1		1	2
Chain Lake		1598000	•••	Oneida	Wisconsin	070700010402		1	1	2
Clear Lake		977500	•••	Oneida	Wisconsin	070700010802	2	2		2
Crescent Lake		1564200	•••	Oneida	Wisconsin	070700011302		1	2	2
Dam Lake		1596900	•••	Oneida	Wisconsin	070700010402	1		2	2
Deer Lake		1612300		Oneida	Wisconsin	070700010203	1		1	2
Dog Lake		1612900		Oneida	Wisconsin	070700010203	1		1	2
Flannery Lake		985300	•••	Oneida	Wisconsin	070700010603		1	1	2
Fourmile Lake		1610800		Oneida	Wisconsin	070700010203	1		1	2
Fuller Lake		2272000	•••	Oneida	Chippewa	070500030202	1	1		2
George Lake		1569600	•••	Oneida	Wisconsin	070700010708		1	1	2
Gudegast Creek		1573900	•	Oneida	Wisconsin	070700010705	3	3	4	3
Horsehead Lake	Leta	1588000	•••	Oneida	Wisconsin	070700010601		1	2	2
Indian Lake		1598900	•••	Oneida	Wisconsin	070700010402		1	1	2
Jennie Creek		1563600	•••	Oneida	Wisconsin	070700011305	2	1		2
Julia Lake		1614300		Oneida	Wisconsin	070700010202	1		1	2
Kathan Lake		1598300	•••	Oneida	Wisconsin	070700010402		1	12	2
Kawaguesaga Lake	Kewasokogan	1542300	•	Oneida	Wisconsin	070700010803	1		3	2
Laurel Lake	Medicine	1611800		Oneida	Wisconsin	070700010203	1		1	2
Lee Lake		997400	•	Oneida	Wisconsin	070700010805		1	1	2
Little Fork Lake		1610600		Oneida	Wisconsin	070700010203	1		1	2
Little Rice River		1520600	•••	Oneida	Wisconsin	070700011004	1		1	2
Little Tomahawk Lake		1543900	•••	Oneida	Wisconsin	070700010802	3	1	2	3
Little Willow Creek		1531100	•••	Oneida	Wisconsin	070700010901	3		2	2
Lower Ninemile Lake		1605200	•••	Oneida	Wisconsin	070700010204	1	1	1	3
Manson Lake		1517200	•••	Oneida	Wisconsin	070700011001		1	12	2
Medicine Lake		1611700		Oneida	Wisconsin	070700010203	1		1	2
Mid Lake	Nawaii	1542600	•••	Oneida	Wisconsin	070700010802		1	6	2
Mildred Lake		1004600	•••	Oneida	Wisconsin	070700011001		1	1	2
Minocqua Lake		1542400	•	Oneida	Wisconsin	070700010803	1		3	2
Newbold Spring Creek		1584900	•••	Oneida	Wisconsin	070700010603	1		1	2
Noisy Creek		1565100	•••	Oneida	Wisconsin	070700011302	4		6	2
North Pine Lake Creek		1581800	•••	Oneida	Wisconsin	070700010602		1	1	2
Oneida Lake		1518200	•••	Oneida	Wisconsin	070700011001	1	1	2	3
Pedro Creek	Petrie	401600	•••	Oneida	Fox	040302020103	3		2	2
Pelican River		1567800	•••	Oneida	Wisconsin	070700011302	1	2		2
Rocky Run		1525200	•••	Oneida	Wisconsin	070700010904	1		2	2
Sand Lake		1597000	•••	Oneida	Wisconsin	070700010402		1	1	2
Sevenmile Lake		1605800	•••	Oneida	Wisconsin	070700010204	2		1	2
Shishebogama Lake		1539600	•••	Oneida	Wisconsin	070700010806		1	2	2
Spur Lake		1571800	•••	Oneida	Wisconsin	070700010703	2		2	2
Squash Lake		1019500	•••	Oneida	Wisconsin	070700011302		1	4	2
Squirrel Lake		1536300	•••	Oneida	Wisconsin	070700010804		1	1	2
Squirrel River		1535300	•••	Oneida	Wisconsin	070700010805	2	1	1	3
Stony Creek		1531200	•••	Oneida	Wisconsin	070700010901	3		1	2
Thunder Creek		1530300	•••	Oneida	Wisconsin	070700010901	2		2	2
Tomahawk Lake		1542700	•••	Oneida	Wisconsin	070700010802	3	1	2	3
Tomahawk Thoroughfare		1542500	•	Oneida	Wisconsin	070700010803		1	2	2
Trout Creek		1519100	•••	Oneida	Wisconsin	070700011001	1		1	2
Two Sisters Lake		1588200	•••	Oneida	Wisconsin	070700010601	2	1	1	3
Upper Kaubashine Lake		1535000	•••	Oneida	Wisconsin	070700010806		1	6	2
Velvet Lake		1176500	•••	Oneida	Wisconsin	070700010603		1	3	2



2021 High-Quality Waters: Healthy Wetlands

Oneida County - 25 Healthy Wetlands identified in 2021

Data sorted by alphabetical county and increasing Healthy Wetland ID

WETLAND ID	SITE NAME	SITE ID	PRIORITY WATERSHEDS		COUNTY NAME	HUC6	HUC12 CODE	DISTURBANCE RANK	PLANT COMMUNITY CONDITION	LAT	LONG
			HUC6: •	State: ••							
Healthy_365	NLF-313	NL328	•••		Oneida	Wisconsin	070700011302	2	2	45.619808	-89.442558
Healthy_366	NLF-301	NL316	•••		Oneida	Wisconsin	070700011302	2	6	45.62286	-89.424484
Healthy_367	NLF-303	NL318	•••		Oneida	Wisconsin	070700010708	2	2	45.625568	-89.394547
Healthy_368	NLF-314	NL329	•••		Oneida	Wisconsin	070700010708	2	2	45.629475	-89.386391
Healthy_371	NLF-406	NL421	•••		Oneida	Wisconsin	070700011002	1	1	45.630795	-89.907981
Healthy_372	NLF-404	NL419	•••		Oneida	Wisconsin	070700011002	2	2	45.636547	-89.884105
Healthy_377	NLF-306	NL321	•••		Oneida	Wisconsin	070700010708	2	3	45.644287	-89.393852
Healthy_379	NLF-307	NL322	•••		Oneida	Wisconsin	070700010708	2	3	45.653027	-89.381325
Healthy_382	NLF-405	NL420	•••		Oneida	Wisconsin	070700011002	2	2	45.681628	-89.816454
Healthy_388	NLF-349	NL364	•••		Oneida	Wisconsin	070700010203	1	2	45.766521	-89.101482
Healthy_393	Upper Tomahawk R Pines SNA	NL474	•••		Oneida	Wisconsin	070700010805	1	1	45.798637	-89.820279
Healthy_394	Upper Tomahawk R Pines SNA	NL475	•••		Oneida	Wisconsin	070700010806	2	2	45.801258	-89.820036
Healthy_398	Rice Lake SNA	NL484	•••		Oneida	Wisconsin	070700010401	2	2	45.812742	-89.226541
Healthy_399	Rice Lake SNA	NL483	•••		Oneida	Wisconsin	070700010401	2	2	45.815039	-89.227269
Healthy_401	Indian Creek	NL481	•••		Oneida	Wisconsin	070700010402	1	1	45.818831	-89.4199
Healthy_409	Squirrel River Pines SNA	NL477	•••		Oneida	Wisconsin	070700010804	1	1	45.830037	-89.827639
Healthy_410	Squirrel River Pines SNA	NL476	•••		Oneida	Wisconsin	070700010804	1	1	45.830168	-89.82806
Healthy_411	NLF-428	NL443	•		Oneida	Wisconsin	070700010803	1	1	45.842747	-89.711371
Healthy_412	Rainbow Wetlands SNA	NL482	•••		Oneida	Wisconsin	070700010404	1	1	45.84305	-89.49106
Healthy_416	NLF-432	NL447	•		Oneida	Wisconsin	070700010803	2	1	45.857174	-89.697738
Healthy_417	NLF-410	NL425	•••		Oneida	Wisconsin	070700010804	1	1	45.860217	-89.880965
Healthy_418	NLF-411	NL426	•••		Oneida	Wisconsin	070700010804	1	1	45.860542	-89.8823
Healthy_419	NLF-431	NL446	•		Oneida	Wisconsin	070700010803	2	2	45.881544	-89.68055
Healthy_420	NLF-409	NL424	•••		Oneida	Wisconsin	070700010804	2	2	45.886364	-89.869479
Healthy_421	NLF-408	NL423	•••		Oneida	Chippewa	070500030202	2	2	45.895515	-89.996349



2021 High-Quality Waters: Rare & Unique Wetlands

Oneida County - 6 Rare & Unique Wetlands identified in 2021

Data sorted by alphabetical county and increasing Rare & Unique Wetland ID

WETLAND ID	WETLAND TYPE	SITE ID	PRIORITY WATERSHEDS		COUNTY NAME	HUC6	HUC12 CODE	SRANK	GRANK	LAT	LONG
			HUC6: •	State: ••							
Rare_302	Poor Fen	CPHER069WI	•••		Oneida	Wisconsin	070700011302	S3	G3G4	45.586716	-89.482441
Rare_311	Wild Rice Marsh	CPHER057WI	•••		Oneida	Wisconsin	070700010603	S3	G3G4	45.706223	-89.501833
Rare_312	Wild Rice Marsh	CPHER057WI	•••		Oneida	Wisconsin	070700010703	S3	G3G4	45.720208	-89.157318
Rare_318	Wild Rice Marsh	CPHER057WI	•••		Oneida	Wisconsin	070700010401	S3	G3G4	45.811769	-89.258413
Rare_320	Poor Fen	CPHER069WI	•••		Oneida	Wisconsin	070700010402	S3	G3G4	45.818708	-89.421469
Rare_321	Poor Fen	CPHER069WI	•••		Oneida	Wisconsin	070700010503	S3	G3G4	45.868165	-89.572049



2021 High-Quality Waters: Lakes, Rivers, Streams

Outagamie County - 1 High-Quality Waters identified in 2021

Data sorted by alphabetical county and alphabetical waterbody name

OFFICIAL NAME	LOCAL NAME	WBIC	PRIORITY WATERSHEDS HUC6: • State: •• Both: •••	COUNTY NAME (STREAM MOUTH & LAKE LOCATION)	HUC6	HUC12 CODE (STREAM MOUTH & LAKE LOCATION)	UNIQUE & RARE RESOURCES (COUNT)	Attaining WQS (COUNT)	IBIs (COUNT)	HQW CRITERIA (COUNT)
Embarrass River		291900		Outagamie	Fox	040302021404	2	2	4	3



2021 High-Quality Waters: Rare & Unique Wetlands

Outagamie County - 2 Rare & Unique Wetlands identified in 2021

Data sorted by alphabetical county and increasing Rare & Unique Wetland ID

WETLAND ID	WETLAND TYPE	SITE ID	PRIORITY WATERSHEDS HUC6: • State: •• Both: •••	COUNTY NAME	HUC6	HUC12 CODE	SRANK	GRANK	LAT	LONG
Rare_232	Wild Rice Marsh	CPHER057WI		Outagamie	Fox	040302021404 S3		G3G4	44.37528	-88.701847
Rare_240	Wild Rice Marsh	CPHER057WI		Outagamie	Fox	040302020904 S3		G3G4	44.463101	-88.572331



2021 High-Quality Waters: Lakes, Rivers, Streams

Ozaukee County - 3 High-Quality Waters identified in 2021

Data sorted by alphabetical county and alphabetical waterbody name

OFFICIAL NAME	LOCAL NAME	WBIC	PRIORITY WATERSHEDS		COUNTY NAME (STREAM MOUTH & LAKE LOCATION)	HUC6	HUC12 CODE (STREAM MOUTH & LAKE LOCATION)	UNIQUE & RARE RESOURCES (COUNT)	Attaining WQS (COUNT)	IBIs (COUNT)	HQW CRITERIA (COUNT)
			HUC6: •	State: ** Both: ***							
Huiras Lake		9600	•		Ozaukee	NW Lake Michigan	040400030107	1		1	2
Mud Lake	Long	22100			Ozaukee	NW Lake Michigan	040400030304	1		1	2
North Branch Milwaukee River	Nichols	27100	•		Ozaukee	NW Lake Michigan	040400030209	2		1	2



2021 High-Quality Waters: Healthy Wetlands

Ozaukee County - 3 Healthy Wetlands identified in 2021

Data sorted by alphabetical county and increasing Healthy Wetland ID

WETLAND ID	SITE NAME	SITE ID	PRIORITY WATERSHEDS		COUNTY NAME	HUC6	HUC12 CODE	DISTURBANCE RANK	PLANT COMMUNITY CONDITION	LAT	LONG
			HUC6: •	State: ** Both: ***							
Healthy_105	Cedarburg Bog SNA	SE133			Ozaukee	NW Lake Michigan	040400030304	2	2	43.402094	-87.9987
Healthy_106	Riveredge Nature Center	SE172	•		Ozaukee	NW Lake Michigan	040400030209	2	2	43.43605	-88.02907
Healthy_110	Huiras Lake SNA	SE190	•		Ozaukee	NW Lake Michigan	040400030107	1	1	43.515327	-87.987136



2021 High-Quality Waters: Rare & Unique Wetlands

Ozaukee County - 5 Rare & Unique Wetlands identified in 2021

Data sorted by alphabetical county and increasing Rare & Unique Wetland ID

WETLAND ID	WETLAND TYPE	SITE ID	PRIORITY WATERSHEDS		COUNTY NAME	HUC6	HUC12 CODE	SRANK	GRANK	LAT	LONG
			HUC6: •	State: ** Both: ***							
Rare_122	Patterned Peatland	CCCOM104WI			Ozaukee	NW Lake Michigan	040400030304	S1	GNR	43.382178	-88.006872
Rare_124	Poor Fen	CPHER069WI			Ozaukee	NW Lake Michigan	040400030304	S3	G3G4	43.397484	-88.026653
Rare_125	Poor Fen	CPHER069WI			Ozaukee	NW Lake Michigan	040400030304	S3	G3G4	43.405417	-88.017981
Rare_126	Bog Relict	CPSHR053WI	•		Ozaukee	NW Lake Michigan	040400030209	S3	G3	43.446222	-88.003194
Rare_128	Bog Relict	CPSHR053WI	•		Ozaukee	NW Lake Michigan	040400030602	S3	G3	43.508691	-87.990243



2021 High-Quality Waters: Lakes, Rivers, Streams

Pepin County - 6 High-Quality Waters identified in 2021

Data sorted by alphabetical county and alphabetical waterbody name

OFFICIAL NAME	LOCAL NAME	WBIC	PRIORITY	COUNTY NAME (STREAM MOUTH & LAKE LOCATION)	HUC6	HUC12 CODE (STREAM MOUTH & LAKE LOCATION)	UNIQUE & RARE RESOURCES (COUNT)	Attaining WQS (COUNT)	IBIs (COUNT)	HQW CRITERIA (COUNT)
			WATERSHEDS HUC6: • State: ** Both: ***							
Arkansaw Creek		2055300		Pepin	Chippewa	070500051008	1		2	2
Bear Creek		2061900		Pepin	Chippewa	070500051202	2		6	2
Bogus Creek		2438900	•	Pepin	Miss-Black-Root	070400010705	1		1	2
Eau Galle River		2055000		Pepin	Chippewa	070500051203	3	1	5	3
Missouri Creek		2055700		Pepin	Chippewa	070500051008	1		1	2
Plum Creek		2051300		Pepin	Chippewa	070500051102	3		6	2



2021 High-Quality Waters: Healthy Wetlands

Pepin County - 3 Healthy Wetlands identified in 2021

Data sorted by alphabetical county and increasing Healthy Wetland ID

WETLAND ID	SITE NAME	SITE ID	PRIORITY	COUNTY NAME	HUC6	HUC12 CODE	DISTURBANCE RANK	PLANT COMMUNITY CONDITION	LAT	LONG
			WATERSHEDS HUC6: • State: ** Both: ***							
Healthy_238	Stockholm FPF	DA023	•	Pepin	Miss-Black-Root	070400010705	2	2	44.475792	-92.249668
Healthy_255	Thompson Lake SSM	DA150		Pepin	Chippewa	070500051008	1	1	44.62671	-91.99963
Healthy_273	Nine Mile Island SNA	DA106		Pepin	Chippewa	070500051202	1	1	44.678138	-91.917868



2021 High-Quality Waters: Lakes, Rivers, Streams

Pierce County - 14 High-Quality Waters identified in 2021

Data sorted by alphabetical county and alphabetical waterbody name

OFFICIAL NAME	LOCAL NAME	WBIC	PRIORITY WATERSHEDS		COUNTY NAME (STREAM MOUTH & LAKE LOCATION)	HUC6	HUC12 CODE (STREAM MOUTH & LAKE LOCATION)	UNIQUE & RARE RESOURCES (COUNT)	Attaining WQS (COUNT)	IBIs (COUNT)	HQW CRITERIA (COUNT)
			HUC6: •	State: •• Both: •••							
Big River		2447600	•		Pierce	Miss-Black-Root	070400010102	6		1	2
Goose Creek		2447300			Pierce	Miss-Black-Root	070400010301	1		1	2
Isabelle Creek		2445000			Pierce	Miss-Black-Root	070400010701	5	2	4	3
Kinnickinnic River		2601800			Pierce	St. Croix	070300051105	7	2	6	3
Little Trimbelle Creek		2447100	•		Pierce	Miss-Black-Root	070400010303	3		2	2
Lost Creek		2441700			Pierce	Miss-Black-Root	070400010505	2		1	2
Mines Creek		2059600			Pierce	Chippewa	070500051004	2		1	2
Pine Creek		2440000			Pierce	Miss-Black-Root	070400010702	2		1	2
Rocky Run		2602400			Pierce	St. Croix	070300051105	2	1	1	3
Rush River		2440300			Pierce	Miss-Black-Root	070400010507	5	2	1	3
Saint Croix River		2601400			Pierce	St. Croix	070300051205	25	3	12	3
South Fork Kinnickinnic River		2603100			Pierce	St. Croix	070300051103	1		1	2
Trimbelle River		2447000	•		Pierce	Miss-Black-Root	070400010303	10	2	2	3
Unnamed	Morgan Coulee	2440700			Pierce	Miss-Black-Root	070400010507	2	1	1	3



2021 High-Quality Waters: Healthy Wetlands

Pierce County - 4 Healthy Wetlands identified in 2021

Data sorted by alphabetical county and increasing Healthy Wetland ID

WETLAND ID	SITE NAME	SITE ID	PRIORITY WATERSHEDS		COUNTY NAME	HUC6	HUC12 CODE	DISTURBANCE RANK	PLANT COMMUNITY CONDITION	LAT	LONG
			HUC6: •	State: •• Both: •••							
Healthy_249	Rush River EM	DA021	•		Pierce	Miss-Black-Root	070400010705	2	2	44.570876	-92.336483
Healthy_250	Pierce County Islands	DA105	•		Pierce	Miss-Black-Root	070400010705	1	2	44.581765	-92.467167
Healthy_251	Bay City FPF	DA022	•		Pierce	Miss-Black-Root	070400010705	2	2	44.582395	-92.460325
Healthy_284	WCBP-4	WC4			Pierce	Miss-Black-Root	070400010301	2	4	44.793537	-92.530685



2021 High-Quality Waters: Lakes, Rivers, Streams

Polk County - 20 High-Quality Waters identified in 2021

Data sorted by alphabetical county and alphabetical waterbody name

OFFICIAL NAME	LOCAL NAME	WBIC	PRIORITY WATERSHEDS HUC6: • State: •• Both: •••	COUNTY NAME (STREAM MOUTH & LAKE LOCATION)	HUC6	HUC12 CODE (STREAM MOUTH & LAKE LOCATION)	UNIQUE & RARE RESOURCES (COUNT)	Attaining WQS (COUNT)	IBIs (COUNT)	HQW CRITERIA (COUNT)
Balsam Br		2618300		Polk	St. Croix	070300050802		2	2	2
Beaver Brook		2624300		Polk	St. Croix	070300050706		1	2	2
Big Rock Creek		2634500		Polk	St. Croix	070300050605	2		2	2
Big Round Lake		2627400		Polk	St. Croix	070300050702	1		2	2
Bone Lake		2628100		Polk	St. Croix	070300050703	1		3	2
Fox Creek		2626800		Polk	St. Croix	070300050707	1	1		2
Half Moon Lake		2621100		Polk	St. Croix	070300050801	1	1	1	3
Knapp Creek		2665400	••	Polk	St. Croix	070300010903	2		1	2
Little Butternut Lake		2640700		Polk	St. Croix	070300050501	1		1	2
McKenzie Creek		2666600	••	Polk	St. Croix	070300010901	4	1	4	3
Mohnson Creek		2667000	••	Polk	St. Croix	070300010901	1		1	2
Osceola Creek	Trout Brook	2632700		Polk	St. Croix	070300050902	2	1		2
Pipe Lake		2490500		Polk	St. Croix	070300050701	1		1	2
Rice Lake		2615400		Polk	St. Croix	070300050806	1		1	2
Rice Lake	Glenton	2621600		Polk	St. Croix	070300050801	1		2	2
Straight Lake		2627800		Polk	St. Croix	070300050702	2		2	2
Trade River		2636000	•••	Polk	St. Croix	070300050602	6	1	8	3
Unnamed		2633600		Polk	St. Croix	070300050902	1		1	2
Unnamed		3000162		Polk	St. Croix	070300050804	1	1		2
Wolf Creek		2635200		Polk	St. Croix	070300050601	4	3	4	3



2021 High-Quality Waters: Healthy Wetlands

Polk County - 8 Healthy Wetlands identified in 2021

Data sorted by alphabetical county and increasing Healthy Wetland ID

WETLAND ID	SITE NAME	SITE ID	PRIORITY WATERSHEDS HUC6: • State: •• Both: •••	COUNTY NAME	HUC6	HUC12 CODE	DISTURBANCE RANK	PLANT COMMUNITY CONDITION	LAT	LONG
Healthy_345	NCHF-43	NC202		Polk	St. Croix	070300050804	2	3	45.311836	-92.55539
Healthy_362	NCHF-55	NC213		Polk	St. Croix	070300050702	1	1	45.609729	-92.368451
Healthy_369	NCHF-52	NC210	••	Polk	St. Croix	070300010901	1	1	45.629697	-92.315675
Healthy_370	NCHF-51	NC209	••	Polk	St. Croix	070300010901	1	1	45.630202	-92.313681
Healthy_373	NLF-367	NL382	••	Polk	St. Croix	070300050504	2	5	45.636879	-92.780472
Healthy_374	NCHF-49	NC207	••	Polk	St. Croix	070300010901	2	2	45.638068	-92.308899
Healthy_375	NCHF-53	NC211		Polk	St. Croix	070300050503	2	2	45.639076	-92.603865
Healthy_376	NCHF-50	NC208	••	Polk	St. Croix	070300010901	2	2	45.63924	-92.306934



2021 High-Quality Waters: Rare & Unique Wetlands

Polk County - 1 Rare & Unique Wetland Identified in 2021

Data sorted by alphabetical county and increasing Rare & Unique Wetland ID

WETLAND ID	WETLAND TYPE	SITE ID	PRIORITY WATERSHEDS HUC6: • State: •• Both: •••	COUNTY NAME	HUC6	HUC12 CODE	SRANK	GRANK	LAT	LONG
Rare_307	Poor Fen	CPHER069WI	••	Polk	St. Croix	070300010901	S3	G3G4	45.629089	-92.314913



2021 High-Quality Waters: Lakes, Rivers, Streams

Portage County - 25 High-Quality Waters identified in 2021

Data sorted by alphabetical county and alphabetical waterbody name

OFFICIAL NAME	LOCAL NAME	WBIC	PRIORITY	COUNTY NAME (STREAM MOUTH & LAKE LOCATION)	HUC6	HUC12 CODE (STREAM MOUTH & LAKE LOCATION)	UNIQUE & RARE RESOURCES (COUNT)	Attaining WQS (COUNT)	IBIs (COUNT)	HQW CRITERIA (COUNT)
			WATERSHEDS HUC6: • State: ** Both: ***							
Adams Lake		267800		Portage	Fox	040302021804		1	1	2
Bear Creek	Leary	267400		Portage	Fox	040302021804	3	1	3	3
Buena Vista Creek		1391300		Portage	Wisconsin	070700030403	5	3	6	3
Ditch # 1		1391600		Portage	Wisconsin	070700030401	1	2	2	3
Ditch # 5		1384600		Portage	Wisconsin	070700030503	3	1	2	3
Ditch # 9		1385500		Portage	Wisconsin	070700030502	3	1		2
Fourmile Creek	Buena Vista	1389600		Portage	Wisconsin	070700030403	3	1	1	3
Lake Emily		189800		Portage	Fox	040302021802		2	9	2
Lake Helen		287200	•	Portage	Fox	040302021502		2	8	2
Little Eau Claire River		1423300		Portage	Wisconsin	070700021806		1	1	2
Little Plover River		1402100		Portage	Wisconsin	070700030304	2	1		2
Mack Creek		267300		Portage	Fox	040302021803	2		1	2
Mill Creek	Sherry	1398600		Portage	Wisconsin	070700030204		1	1	2
Pickerel Lake	Asbury	195900		Portage	Fox	040302021805	1	1	1	3
Plover River		1402800		Portage	Wisconsin	070700030304	7	4	3	3
Poncho Creek	Mitcheltree	269600		Portage	Fox	040302021801	2	1	3	3
Rainy Creek		287500	•	Portage	Fox	040302021502	2	1		2
Rinehart Lake		278600		Portage	Fox	040302021602		1	1	2
South Branch Tenmile Creek	Ditch # 6	1383200		Portage	Wisconsin	070700030503	4	2		2
Spring Creek	Howard	266800		Portage	Fox	040302021804	2	1	1	3
Stedman Creek		266700		Portage	Fox	040302021809	2	1	1	3
Stoltenburg Creek		268700		Portage	Fox	040302021804	2	1	1	3
Sunset Lake		199700		Portage	Fox	040302021804	1	1	1	3
Tomorrow River		270400		Portage	Fox	040302021809	4		3	2
Upper Spring Creek	Howard	267100		Portage	Fox	040302021803	2	1	1	3



2021 High-Quality Waters: Healthy Wetlands

Portage County - 12 Healthy Wetlands identified in 2021

Data sorted by alphabetical county and increasing Healthy Wetland ID

WETLAND ID	SITE NAME	SITE ID	PRIORITY	COUNTY NAME	HUC6	HUC12 CODE	DISTURBANCE RANK	PLANT COMMUNITY CONDITION	LAT	LONG
			WATERSHEDS HUC6: • State: ** Both: ***							
Healthy_245	Paul Olsen WA	NC093		Portage	Wisconsin	070700030203	2	2	44.53558	-89.77359
Healthy_246	Paul Olsen WA	NC092		Portage	Wisconsin	070700030202	2	3	44.54034	-89.77299
Healthy_247	Skunk Lake	NC033		Portage	Fox	040302021804	1	1	44.54563	-89.26954
Healthy_252	Flume Creek Cedars SNA	NC158	•	Portage	Fox	040302021502	1	1	44.599611	-89.234628
Healthy_254	Rosholt	NC029		Portage	Fox	040302021801	3	3	44.61795	-89.32729
Healthy_256	Dewey Marsh	NC088	•	Portage	Wisconsin	070700030301	2	1	44.62771	-89.55119
Healthy_257	Little Wolf River	NC028	•	Portage	Fox	040302021502	1	1	44.63977	-89.34589
Healthy_258	Little Wolf River	NC027	•	Portage	Fox	040302021502	2	2	44.64175	-89.34455
Healthy_259	Dewey Marsh WA	NC152	•	Portage	Wisconsin	070700030301	1	1	44.6465	-89.5394
Healthy_260	Dewey Marsh WA	NC153	•••	Portage	Wisconsin	070700021805	1	1	44.647959	-89.600238
Healthy_261	Dewey Marsh SNA	NC154	•	Portage	Wisconsin	070700030301	1	1	44.651348	-89.540136
Healthy_270	Private Landowner 60	NC030	•	Portage	Fox	040302021502	2	2	44.67488	-89.31837



2021 High-Quality Waters: Rare & Unique Wetlands

Portage County - 2 Rare & Unique Wetlands identified in 2021

Data sorted by alphabetical county and increasing Rare & Unique Wetland ID

WETLAND ID	WETLAND TYPE	SITE ID	PRIORITY	COUNTY NAME	HUC6	HUC12 CODE	SRANK	GRANK	LAT	LONG
			WATERSHEDS HUC6: • State: ** Both: ***							
Rare_239	Calcareous Fen	CPHER064WI		Portage	Fox	040302021804	S3	G3	44.443308	-89.345148
Rare_248	Poor Fen	CPHER069WI	•••	Portage	Wisconsin	070700021805	S3	G3G4	44.64203	-89.570196



2021 High-Quality Waters: Lakes, Rivers, Streams

Price County - 35 High-Quality Waters identified in 2021

Data sorted by alphabetical county and alphabetical waterbody name

OFFICIAL NAME	LOCAL NAME	WBIC	PRIORITY	COUNTY NAME (STREAM MOUTH & LAKE LOCATION)	HUC6	HUC12 CODE (STREAM MOUTH & LAKE LOCATION)	UNIQUE & RARE RESOURCES (COUNT)	Attaining WQS (COUNT)	IBIs (COUNT)	HWQ CRITERIA (COUNT)
			WATERSHEDS HUC6: • State: •• Both: •••							
Beaver Creek		2282900	•••	Price	Chippewa	070500020402	1		1	2
Butternut Creek		2282300	•••	Price	Chippewa	070500020402	4		3	2
Carpenter Creek		2237000	•••	Price	Chippewa	070500030109	2		2	2
Chase Creek		2240300	•••	Price	Chippewa	070500030106	2		3	2
Chase Creek		2245200	••	Price	Chippewa	070500030103	1		1	2
Cochran Lake	Cochram Lake	2264000	•••	Price	Chippewa	070500030204	1	1		2
Douglas Creek	Little Jump	2206400	•••	Price	Chippewa	070500040109	1		1	2
Duroy Lake		2240100	••	Price	Chippewa	070500030107	1		2	2
East Fork Hay Creek		2257900	•••	Price	Chippewa	070500030205	1		1	2
Elk Lake		2240000	••	Price	Chippewa	070500030107		1	2	2
Elk River		2236500	•••	Price	Chippewa	070500030109	3		9	2
Foytik Creek		2241400	•••	Price	Chippewa	070500030106	2		2	2
Hobbles Creek		2214000	•••	Price	Chippewa	070500040204		1	2	2
Horton Creek		2247300	•••	Price	Chippewa	070500030101	1	1	2	3
Little Elk River		2240200	•••	Price	Chippewa	070500030106	4		7	2
Mt Pelee Creek		2249600	•••	Price	Chippewa	070500030209	2		1	2
Murray Creek		2255400	•••	Price	Chippewa	070500030208	1	1	1	3
Ninemile Creek		2287000	•••	Price	Chippewa	070500020505	2	1	3	3
North Branch Little Elk River		2241700	•••	Price	Chippewa	070500030106	1		3	2
North Fork Jump River		2212900	•••	Price	Chippewa	070500040204	3	1	4	3
Rice Creek		2268400	••	Price	Chippewa	070500030203	1	1		2
Rocky Creek		1512000	•••	Price	Wisconsin	070700011202	2		1	2
Round Lake		2267800	••	Price	Chippewa	070500030203	1	1	1	3
Sailor Creek		2252000	•••	Price	Chippewa	070500030208		1	2	2
Schnur Lake		2284000	•••	Price	Chippewa	070500020401		1	1	2
Silver Creek		2197900	•••	Price	Chippewa	070500040109	9		5	2
Smith Creek		2249100	•••	Price	Chippewa	070500030210	3		4	2
Smith Creek		2289100	••	Price	Chippewa	070500020504	1		1	2
South Fork Jump River		2190900	•••	Price	Chippewa	070500040110	3	1	6	3
Spring Creek		2247900	•••	Price	Chippewa	070500030101	1		2	2
Springstead Creek		2263500	•••	Price	Chippewa	070500030206		1	1	2
Squaw Creek		2242200	••	Price	Chippewa	070500030105	1		2	2
Squaw Creek		2271200	••	Price	Chippewa	070500030203	3		1	2
Unnamed		2247700	•••	Price	Chippewa	070500030101	2		2	2
Wilson Flowage		2246500	••	Price	Chippewa	070500030102	1	1		2



2021 High-Quality Waters: Healthy Wetlands

Price County - 5 Healthy Wetlands identified in 2021

Data sorted by alphabetical county and increasing Healthy Wetland ID

WETLAND ID	SITE NAME	SITE ID	PRIORITY	COUNTY NAME	HUC6	HUC12 CODE	DISTURBANCE RANK	PLANT COMMUNITY CONDITION	LAT	LONG
			WATERSHEDS HUC6: • State: •• Both: •••							
Healthy_422	NLF-427	NL442	•••	Price	Chippewa	070500020402	1	1	45.896557	-90.586967
Healthy_431	NLF-417	NL432	••	Price	Chippewa	070500020504	2	3	45.938137	-90.494324
Healthy_432	NLF-416	NL431	••	Price	Chippewa	070500020504	2	2	45.938622	-90.495026
Healthy_435	NLF-420	NL435	••	Price	Chippewa	070500020504	2	3	45.949387	-90.458099
Healthy_436	NLF-422	NL437	•••	Price	Chippewa	070500030208	2	2	45.949646	-90.423309



2021 High-Quality Waters: Lakes, Rivers, Streams

Racine County - 3 High-Quality Waters identified in 2021

Data sorted by alphabetical county and alphabetical waterbody name

OFFICIAL NAME	LOCAL NAME	WBIC	PRIORITY	COUNTY NAME (STREAM MOUTH & LAKE LOCATION)	HUC6	HUC12 CODE (STREAM MOUTH & LAKE LOCATION)	UNIQUE & RARE RESOURCES (COUNT)	Attaining WQS (COUNT)	IBIs (COUNT)	HQW CRITERIA (COUNT)
			WATERSHEDS HUC6: • State: ** Both: ***							
Browns Lake		750300		Racine	Upper Illinois	071200061001		1	1	2
Honey Creek		751500	•	Racine	Upper Illinois	071200060604		1	4	2
Tichigan Creek		763700		Racine	Upper Illinois	071200060705	1		1	2



2021 High-Quality Waters: Rare & Unique Wetlands

Racine County - 14 Rare & Unique Wetlands identified in 2021

Data sorted by alphabetical county and increasing Rare & Unique Wetland ID

WETLAND ID	WETLAND TYPE	SITE ID	PRIORITY	COUNTY NAME	HUC6	HUC12 CODE	SRANK	GRANK	LAT	LONG
			WATERSHEDS HUC6: • State: ** Both: ***							
Rare_20	Calcareous Fen	CPHER064WI	•	Racine	Upper Illinois	071200061003	S3	G3	42.612459	-88.251087
Rare_21	Wet-mesic Prairie	CPHER076WI	•	Racine	Upper Illinois	071200061003	S2	G2	42.612837	-88.251871
Rare_27	Calcareous Fen	CPHER064WI		Racine	Upper Illinois	071200061002	S3	G3	42.637678	-88.276195
Rare_29	Wet-mesic Prairie	CPHER076WI		Racine	Upper Illinois	071200061001	S2	G2	42.677348	-88.16637
Rare_30	Wet-mesic Prairie	CPHER076WI		Racine	Upper Illinois	071200060706	S2	G2	42.683507	-88.100494
Rare_31	Wet-mesic Prairie	CPHER076WI		Racine	Upper Illinois	040400020201	S2	G2	42.685861	-88.073694
Rare_32	Calcareous Fen	CPHER064WI		Racine	Upper Illinois	071200060707	S3	G3	42.717556	-88.250313
Rare_33	Wet-mesic Prairie	CPHER076WI		Racine	Upper Illinois	071200060706	S2	G2	42.719151	-88.198058
Rare_34	Calcareous Fen	CPHER064WI		Racine	Upper Illinois	071200060707	S3	G3	42.728686	-88.243445
Rare_35	Wet-mesic Prairie	CPHER076WI		Racine	Upper Illinois	071200060303	S2	G2	42.7389	-88.088279
Rare_38	Calcareous Fen	CPHER064WI		Racine	Upper Illinois	071200060705	S3	G3	42.796682	-88.246574
Rare_45	Calcareous Fen	CPHER064WI		Racine	Upper Illinois	071200060304	S3	G3	42.819833	-88.134969
Rare_46	Wet Prairie	CPHER078WI		Racine	Upper Illinois	071200060705	SU	G3	42.82086	-88.234679
Rare_51	Calcareous Fen	CPHER064WI		Racine	Upper Illinois	071200060304	S3	G3	42.835641	-88.132144



2021 High-Quality Waters: Lakes, Rivers, Streams

Richland County - 47 High-Quality Waters identified in 2021

Data sorted by alphabetical county and alphabetical waterbody name

OFFICIAL NAME	LOCAL NAME	WBIC	PRIORITY WATERSHEDS		COUNTY NAME (STREAM MOUTH & LAKE LOCATION)	HUC6	HUC12 CODE (STREAM MOUTH & LAKE LOCATION)	UNIQUE & RARE RESOURCES (COUNT)	Attaining WQS (COUNT)	IBIs (COUNT)	HQW CRITERIA (COUNT)
			HUC6: *	State: ** Both: ***							
Ash Creek		1224700			Richland	Wisconsin	070700051108	1	1	1	3
Babb Hollow Creek		1218400			Richland	Wisconsin	070700051301	2	1	3	3
Basswood Creek		1231000			Richland	Wisconsin	070700051102	1		2	2
Bauer Valley Creek		1284100			Richland	Wisconsin	070700040203	1	1		2
Bear Creek		1234600			Richland	Wisconsin	070700050903	2	2		2
Brush Creek		1226200			Richland	Wisconsin	070700051107	1		6	2
Buften Hollow Creek		1193100			Richland	Wisconsin	070700060308	2	1		2
Camp Creek		1192700			Richland	Wisconsin	070700060310	2	1		2
Champion Valley Creek		1233600			Richland	Wisconsin	070700051101	2		2	2
Core Hollow Creek		1217000			Richland	Wisconsin	070700051302	2	1		2
Coulter Hollow Creek		1218800			Richland	Wisconsin	070700051301	2	1	2	3
Dieter Hollow Creek		1216500			Richland	Wisconsin	070700051302	1		1	2
East Branch Mill Creek		1217200			Richland	Wisconsin	070700051302	2	1	3	3
Fancy Creek		1227400			Richland	Wisconsin	070700051104	4	4	6	3
Gault Hollow Creek		1230200			Richland	Wisconsin	070700051102	3		3	2
Goose Creek		1193400			Richland	Wisconsin	070700060310	1	1		2
Greenwood Valley Creek		1233700			Richland	Wisconsin	070700051101	2		1	2
Grinsell Br		1232600			Richland	Wisconsin	070700051103	2	1	1	3
Hawkins Creek		1231300			Richland	Wisconsin	070700051103	2		1	2
Higgins Creek		1219000			Richland	Wisconsin	070700051301	2	1	1	3
Hoke Creek		1192100			Richland	Wisconsin	070700060309	1	1	3	3
Hynek Hollow Creek		1230400			Richland	Wisconsin	070700051102	2		1	2
Indian Creek	Engine	1233200			Richland	Wisconsin	070700051101	1		2	2
Jimtown Br		1210000			Richland	Wisconsin	070700051501	1		2	2
Kepler Br		1218900			Richland	Wisconsin	070700051301	2	1	4	3
Little Willow Creek		1221300			Richland	Wisconsin	070700051002	2	1	2	3
Lost Hollow Creek		1222900			Richland	Wisconsin	070700051002	2		1	2
Marshall Creek		1228100			Richland	Wisconsin	070700051104	2		2	2
McGlynn Creek		1283800			Richland	Wisconsin	070700040203	2	1	3	3
Melancthon Creek		1232200			Richland	Wisconsin	070700051103	8	2	6	3
Mill Creek	Sabin Br, Eagle Cr	1215600			Richland	Wisconsin	070700051702	2	1	1	3
O'Connor Br		1208700			Richland	Wisconsin	070700051503	1		1	2
Pier Spring Creek		1226500			Richland	Wisconsin	070700051107	1		2	2
Pine River	Yuba Br	1220600			Richland	Wisconsin	070700051108	1	1	22	3
Pine Valley Creek		1218200			Richland	Wisconsin	070700051301	2		1	2
Ryan Hollow Creek		1217900			Richland	Wisconsin	070700051301	2		1	2
Smith Hollow Creek		1223000			Richland	Wisconsin	070700051002	3		2	2
Soules Creek		1232100			Richland	Wisconsin	070700051103	1	1		2
Unnamed		1193000			Richland	Wisconsin	070700060308	1	1		2
Unnamed		1223200			Richland	Wisconsin	070700051001	1	1	1	3
Unnamed		5032831			Richland	Wisconsin	070700050902		1	1	2
West Branch Marshall Creek		1228300			Richland	Wisconsin	070700051104	1		1	2
West Branch Mill Creek		1217700			Richland	Wisconsin	070700051301	2	1		2
West Branch Pine River		1229300			Richland	Wisconsin	070700051105	2		6	2
West Fork Knapp Creek		1207900			Richland	Wisconsin	070700051503	1	1	1	3
Wheat Hollow Creek		1222800			Richland	Wisconsin	070700051002	2		1	2
Willow Creek		1220900			Richland	Wisconsin	070700051108	6	2	4	3



2021 High-Quality Waters: Healthy Wetlands

Richland County - 16 Healthy Wetlands identified in 2021

Data sorted by alphabetical county and increasing Healthy Wetland ID

WETLAND ID	SITE NAME	SITE ID	PRIORITY WATERSHEDS HUC6: • State: ** Both: ***	COUNTY NAME	HUC6	HUC12 CODE	DISTURBANCE RANK	PLANT COMMUNITY CONDITION	LAT	LONG
Healthy_107	Syersville Marsh - Hege Prop	DA131		Richland	Wisconsin	070700051102	2	2	43.46324	-90.39822
Healthy_68	Richwood Bottoms	DA089		Richland	Wisconsin	070700051705	2	1	43.17393	-90.662839
Healthy_76	Smith Slough SNA	DA074		Richland	Wisconsin	070700051205	2	1	43.181692	-90.221014
Healthy_78	Smith Slough SNA	DA075		Richland	Wisconsin	070700051205	2	1	43.183824	-90.222077
Healthy_79	Smith Slough SNA	DA076		Richland	Wisconsin	070700051205	1	1	43.185517	-90.222801
Healthy_80	Smith Slough SNA	DA077		Richland	Wisconsin	070700051205	2	1	43.186453	-90.221764
Healthy_84	Lower Lake	DA084		Richland	Wisconsin	070700051504	2	2	43.193168	-90.637617
Healthy_85	Lower Lake	DA085		Richland	Wisconsin	070700051504	1	1	43.194653	-90.638507
Healthy_89	Gotham Barrens SNA	DA073		Richland	Wisconsin	070700051207	1	1	43.204623	-90.281551
Healthy_90	Gotham LWSR FPF1	DA031		Richland	Wisconsin	070700051207	3	2	43.212154	-90.324656
Healthy_94	Pine R Wildlife Area - Sextonville	DA117		Richland	Wisconsin	070700051108	1	1	43.25822	-90.29626
Healthy_95	Pine R Wildlife Area - Sextonville	DA118		Richland	Wisconsin	070700051108	1	2	43.25853	-90.29552
Healthy_96	Pine R Wildlife Area - Sextonville	DA119		Richland	Wisconsin	070700051108	2	1	43.25893	-90.29511
Healthy_97	Bear Cr Sedge Meadow SNA	DA060_A		Richland	Wisconsin	070700050903	2	2	43.280804	-90.209861
Healthy_98	Bear Creek Meadow	DA060		Richland	Wisconsin	070700050903	2	2	43.282054	-90.210056



2021 High-Quality Waters: Rare & Unique Wetlands

Richland County - 1 Rare & Unique Wetland identified in 2021

Data sorted by alphabetical county and increasing Rare & Unique Wetland ID

WETLAND ID	WETLAND TYPE	SITE ID	PRIORITY WATERSHEDS HUC6: • State: ** Both: ***	COUNTY NAME	HUC6	HUC12 CODE	SRANK	GRANK	LAT	LONG



2021 High-Quality Waters: Lakes, Rivers, Streams

Rock County - 15 High-Quality Waters identified in 2021

Data sorted by alphabetical county and alphabetical waterbody name

OFFICIAL NAME	LOCAL NAME	WBIC	PRIORITY WATERSHEDS		COUNTY NAME (STREAM MOUTH & LAKE LOCATION)	HUC6	HUC12 CODE (STREAM MOUTH & LAKE LOCATION)	UNIQUE & RARE RESOURCES (COUNT)	Attaining WQS (COUNT)	IBIs (COUNT)	HQW CRITERIA (COUNT)
			HUC6: •	State: •• Both: •••							
Bass Creek		795800			Rock	Rock	070900021202	1		3	2
Blackhawk Creek		797000			Rock	Rock	070900021102		1	1	2
East Fork Raccoon Creek		874100 •			Rock	Rock	070900031502	3	2	4	3
Little Turtle Creek		791700			Rock	Rock	070900021406	2		3	2
Marsh Creek		797700 •			Rock	Rock	070900021302		1	2	2
Raccoon Creek		874000 •			Rock	Rock	070900031501	1	1	3	3
Rock River		788800			Rock	Rock	070900021502	1		4	2
Spring Brook		791300			Rock	Rock	070900021407	2		2	2
Spring Brook	Cronin Cr	796800			Rock	Rock	070900021303		1	1	2
Spring Creek		799900			Rock	Rock	070900020803	1	1		2
Sugar River		875300 •			Rock	Rock	070900040705	9		18	2
Taylor Creek		876300 •			Rock	Rock	070900040705	1	1	2	3
Turtle Creek		790300			Rock	Rock	070900021408	1		10	2
Willow Creek	North	876400 •			Rock	Rock	070900040702		1	4	2
Yahara River	Catfish River, Gahara River, May	798300 •			Rock	Rock	070900020905		3	19	2



2021 High-Quality Waters: Healthy Wetlands

Rock County - 4 Healthy Wetlands identified in 2021

Data sorted by alphabetical county and increasing Healthy Wetland ID

WETLAND ID	SITE NAME	SITE ID	PRIORITY WATERSHEDS		COUNTY NAME	HUC6	HUC12 CODE	DISTURBANCE RANK	PLANT COMMUNITY CONDITION	LAT	LONG
			HUC6: •	State: •• Both: •••							
Healthy_12	SE055 Lima Marsh WMP	SE055	•		Rock	Rock	070900021002	3	2	42.789713	-88.842631
Healthy_2	Avon Bottoms SNA	SE179	•		Rock	Rock	070900040705	3	3	42.519111	-89.3107
Healthy_4	Avon Bottoms SNA	SE180	•		Rock	Rock	070900040705	2	2	42.540854	-89.34847
Healthy_6	Turtle Creek Wildlife Area	SE193			Rock	Rock	070900021406	2	3	42.61445	-88.78164



2021 High-Quality Waters: Rare & Unique Wetlands

Rock County - 6 Rare & Unique Wetlands identified in 2021

Data sorted by alphabetical county and increasing Rare & Unique Wetland ID

WETLAND ID	WETLAND TYPE	SITE ID	PRIORITY WATERSHEDS		COUNTY NAME	HUC6	HUC12 CODE	SRANK	GRANK	LAT	LONG
			HUC6: •	State: •• Both: •••							
Rare_13	Wet-mesic Prairie	CPHER076WI	•		Rock	Rock	070900031502 S2		G2	42.542243	-89.140877
Rare_16	Wet-mesic Prairie	CPHER076WI			Rock	Rock	070900040703 S2		G2	42.55389	-89.357893
Rare_22	Wet Prairie	CPHER078WI			Rock	Rock	070900021202 SU		G3	42.620294	-89.113656
Rare_23	Wet-mesic Prairie	CPHER076WI			Rock	Rock	070900040703 S2		G2	42.624045	-89.3273
Rare_25	Wet-mesic Prairie	CPHER076WI			Rock	Rock	070900021202 S2		G2	42.631097	-89.138842
Rare_3	Wet Prairie	CPHER078WI			Rock	Rock	070900031503 SU		G3	42.506142	-89.159377



2021 High-Quality Waters: Lakes, Rivers, Streams

Rusk County - 21 High-Quality Waters identified in 2021

Data sorted by alphabetical county and alphabetical waterbody name

OFFICIAL NAME	LOCAL NAME	WBIC	PRIORITY	COUNTY NAME (STREAM MOUTH & LAKE LOCATION)	HUC6	HUC12 CODE (STREAM MOUTH & LAKE LOCATION)	UNIQUE & RARE RESOURCES (COUNT)	Attaining WQS (COUNT)	IBIs (COUNT)	HWQ CRITERIA (COUNT)
			WATERSHEDS HUC6: • State: •• Both: •••							
Alder Creek		2366700	••	Rusk	Chippewa	070500010701	6		4	2
Bass Lake		2090900	••	Rusk	Chippewa	070500070402	1	1		2
Becky Creek		2369600	••	Rusk	Chippewa	070500010702	4	1	3	3
Big Weirgor Creek	Weirgor	2370400	•••	Rusk	Chippewa	070500010508	2	1	7	3
Clear Creek		2370100	••	Rusk	Chippewa	070500010702	2		4	2
Clear Lake		2350600		Rusk	Chippewa	070500010902	1	1		2
Deer Creek		2374200	•••	Rusk	Chippewa	070500010508	4		3	2
Devils Creek		2366600	••	Rusk	Chippewa	070500010701	5	2	9	3
Flambeau River		2225000	•••	Rusk	Chippewa	070500010904	7	4	10	3
Hackett Creek		2231400	•••	Rusk	Chippewa	070500030304	3		1	2
Island Lake		2350200		Rusk	Chippewa	070500010902	2	1		2
Little Soft Maple Creek		2357300	••	Rusk	Chippewa	070500010703	1	1	1	3
Little Weirgor Creek	Weirgor	2370500	•••	Rusk	Chippewa	070500010508	4		5	2
Louler Creek		2111000	••	Rusk	Chippewa	070500070104	2		1	2
Main Creek		2217100		Rusk	Chippewa	070500040305	1		5	2
Middle Fk Main Creek		2219700		Rusk	Chippewa	070500040302	2		1	2
Soft Maple Creek		2356600	••	Rusk	Chippewa	070500010703	6		4	2
South Fork Flambeau River		2231200	•••	Rusk	Chippewa	070500020607	5		8	2
South Fork Main Creek		2218000		Rusk	Chippewa	070500040304	4	4	11	3
Spring Creek		2374100	•••	Rusk	Chippewa	070500010508	2	1	2	3
Thornapple River		2360800	•••	Rusk	Chippewa	070500010607	1	2	6	3



2021 High-Quality Waters: Healthy Wetlands

Rusk County - 2 Healthy Wetlands identified in 2021

Data sorted by alphabetical county and increasing Healthy Wetland ID

WETLAND ID	SITE NAME	SITE ID	PRIORITY	COUNTY NAME	HUC6	HUC12 CODE	DISTURBANCE RANK	PLANT COMMUNITY CONDITION	LAT	LONG
			WATERSHEDS HUC6: • State: •• Both: •••							
Healthy_351	NLF-340	NL355		Rusk	Chippewa	070500040305	2	2	45.394192	-91.026016
Healthy_354	NLF-341	NL356	••	Rusk	Chippewa	070500010704	3	2	45.431812	-91.235283



2021 High-Quality Waters: Lakes, Rivers, Streams

St. Croix County - 13 High-Quality Waters identified in 2021

Data sorted by alphabetical county and alphabetical waterbody name

OFFICIAL NAME	LOCAL NAME	WBIC	PRIORITY WATERSHEDS		COUNTY NAME (STREAM MOUTH & LAKE LOCATION)	HUC6	HUC12 CODE (STREAM MOUTH & LAKE LOCATION)	UNIQUE & RARE RESOURCES (COUNT)	Attaining WQS (COUNT)	IBIs (COUNT)	HQW CRITERIA (COUNT)
			HUC6: *	State: ** Both: ***							
Apple River		2614000			St. Croix	St. Croix	070300050809	6	5	5	3
Bass Lake		2450500			St. Croix	St. Croix	070300051008	1	1		2
Black Brook		2611700			St. Croix	St. Croix	070300051003	1		1	2
Hutton Creek		2610900			St. Croix	St. Croix	070300051004	1		1	2
Nye Creek	Ted	2604500			St. Croix	St. Croix	070300051104	1		1	2
Perch Lake		2488300			St. Croix	St. Croix	070300050908	1	1	3	3
Ryan Creek		2073000			St. Croix	Chippewa	070500070504	1	1	1	3
South Fork Willow River		2609200			St. Croix	St. Croix	070300051003	1		2	2
Stephens Creek	S Tiffany	2072900			St. Croix	Chippewa	070500070504	1		3	2
Ted Creek	Nye	2604400			St. Croix	St. Croix	070300051104	1		1	2
Tenmile Creek		2607900			St. Croix	St. Croix	070300051008	1		2	2
Unnamed		5008977			St. Croix	Chippewa	070500070504	1		1	2
Willow River		2606900			St. Croix	Chippewa	070300051205	15	1	10	3



2021 High-Quality Waters: Healthy Wetlands

St. Croix County - 3 Healthy Wetlands identified in 2021

Data sorted by alphabetical county and increasing Healthy Wetland ID

WETLAND ID	SITE NAME	SITE ID	PRIORITY WATERSHEDS		COUNTY NAME	HUC6	HUC12 CODE	DISTURBANCE RANK	PLANT COMMUNITY CONDITION	LAT	LONG
			HUC6: *	State: ** Both: ***							
Healthy_303	WCBP-2	WC2			St Croix	Miss-Black-Root	070400010501	2	2	44.965534	-92.356956
Healthy_331	NCHF-10	NC167			St Croix	St. Croix	070300051003	1	2	45.182414	-92.35202
Healthy_332	NCHF-9	NC169			St Croix	St. Croix	070300051003	2	2	45.182739	-92.337891



2021 High-Quality Waters: Rare & Unique Wetlands

St. Croix County - 1 Rare & Unique Wetland identified in 2021

Data sorted by alphabetical county and increasing Rare & Unique Wetland ID

WETLAND ID	WETLAND TYPE	SITE ID	PRIORITY WATERSHEDS		COUNTY NAME	HUC6	HUC12 CODE	SRANK	GRANK	LAT	LONG
			HUC6: *	State: ** Both: ***							
Rare_274	Wet Prairie	CPHER078WI			St Croix	St. Croix	070300050905	SU	G3	45.159464	-92.744495



2021 High-Quality Waters: Lakes, Rivers, Streams

Sauk County - 20 High-Quality Waters identified in 2021

Data sorted by alphabetical county and alphabetical waterbody name

OFFICIAL NAME	LOCAL NAME	WBC	PRIORITY WATERSHEDS HUC6: • State: ** Both: ***	COUNTY NAME (STREAM MOUTH & LAKE LOCATION)	HUC6	HUC12 CODE (STREAM MOUTH & LAKE LOCATION)	UNIQUE & RARE RESOURCES (COUNT)	Attaining WQS (COUNT)	IBIs (COUNT)	HQW CRITERIA (COUNT)
Beaver Creek		1297300		Sauk	Wisconsin	070700031904	2	1	1	3
Camels Creek		1297500		Sauk	Wisconsin	070700031904	4	1	1	3
Cazenovia Br	Germantown Cr	1283100		Sauk	Wisconsin	070700040204	1	2		2
Dell Creek		1295200		Sauk	Wisconsin	070700031906	6		10	2
Devils Lake		980900		Sauk	Wisconsin	070700040402	1	3	2	3
Harrison Creek		1296400		Sauk	Wisconsin	070700031905	2	1	1	3
Hill Point Creek		1277700		Sauk	Wisconsin	070700040301		1	1	2
Honey Creek		1253900		Sauk	Wisconsin	070700050405	2	1	5	3
Hulbert Creek		1298500		Sauk	Wisconsin	070700031906	4	1	4	3
Little Baraboo River	Valton Cr	1282500		Sauk	Wisconsin	070700040204	1		5	2
Manley Creek		1261200		Sauk	Wisconsin	070700050206	1	1	2	3
Marble Creek		1235700		Sauk	Wisconsin	070700050902	2		1	2
Mortimer Valley Creek		1285200		Sauk	Wisconsin	070700040204	1	1	2	3
North Branch Honey Creek		1255600		Sauk	Wisconsin	070700050402	2		4	2
Otter Creek		1258400		Sauk	Wisconsin	070700050302	3		4	2
Rowley Creek	Farnsworth	1272100		Sauk	Wisconsin	070700040404	3	2		2
Seeley Creek		1275300		Sauk	Wisconsin	070700040304	2	1	7	3
Shannahan Valley Creek		1257900		Sauk	Wisconsin	070700050401		1	2	2
Unnamed	Clark Creek	1273700		Sauk	Wisconsin	070700040404	1	2		2
Unnamed		1298800		Sauk	Wisconsin	070700031906	2		1	2



2021 High-Quality Waters: Healthy Wetlands

Sauk County - 11 Healthy Wetlands identified in 2021

Data sorted by alphabetical county and increasing Healthy Wetland ID

WETLAND ID	SITE NAME	SITE ID	PRIORITY WATERSHEDS HUC6: • State: ** Both: ***	COUNTY NAME	HUC6	HUC12 CODE	DISTURBANCE RANK	PLANT COMMUNITY CONDITION	LAT	LONG
Healthy_101	Honey Creek SNA	DA068		Sauk	Wisconsin	070700050402	1	1	43.353479	-89.981924
Healthy_104	Riverland Conservancy	SE191		Sauk	Wisconsin	070700050206	1	1	43.39482	-89.66344
Healthy_113	Pine Island	NC006		Sauk	Wisconsin	070700040406	1	1	43.551394	-89.613026
Healthy_114	Pine Island	NC002		Sauk	Wisconsin	070700040406	1	2	43.551981	-89.612252
Healthy_119	Mirror Lake SNA	DA064		Sauk	Wisconsin	070700031905	2	1	43.577458	-89.831304
Healthy_129	Hulbert Creek Woods FA	NC112		Sauk	Wisconsin	070700031906	2	2	43.629309	-89.812844
Healthy_130	Hulbert Creek Woods FA	NC113		Sauk	Wisconsin	070700031906	2	2	43.629369	-89.815066
Healthy_132	Dell Creek Wildlife Area	DA123		Sauk	Wisconsin	070700031904	1	2	43.63223	-89.9425
Healthy_73	Bakkens Pond Alder Thicket	DA051		Sauk	Wisconsin	070700051205	2	2	43.178975	-90.140649
Healthy_88	Hwy 60 Marsh	DA037		Sauk	Wisconsin	070700051202	2	2	43.195779	-89.902661
Healthy_99	Bear Creek Fishery Area SSM	DA135		Sauk	Wisconsin	070700050902	2	2	43.31266	-90.1915



2021 High-Quality Waters: Rare & Unique Wetlands

Sauk County - 4 Rare & Unique Wetlands identified in 2021

Data sorted by alphabetical county and increasing Rare & Unique Wetland ID

WETLAND ID	WETLAND TYPE	SITE ID	PRIORITY WATERSHEDS HUC6: • State: ** Both: ***	COUNTY NAME	HUC6	HUC12 CODE	SRANK	GRANK	LAT	LONG
Rare_106	Moist Sandy Meadow	CPHER063WI		Sauk	Wisconsin	070700051205	SU	GNR	43.192969	-90.179019
Rare_130	Calcareous Fen	CPHER064WI		Sauk	Wisconsin	070700040405	S3	G3	43.517456	-89.695783
Rare_131	Wet-mesic Prairie	CPHER076WI		Sauk	Wisconsin	070700040304	S2	G2	43.520731	-89.969028
Rare_140	Moist Sandy Meadow	CPHER063WI		Sauk	Wisconsin	070700031905	SU	GNR	43.59703	-89.821115



2021 High-Quality Waters: Lakes, Rivers, Streams

Sawyer County - 43 High-Quality Waters identified in 2021

Data sorted by alphabetical county and alphabetical waterbody name

OFFICIAL NAME	LOCAL NAME	WBIC	PRIORITY	COUNTY NAME (STREAM MOUTH & LAKE LOCATION)	HUC6	HUC12 CODE (STREAM MOUTH & LAKE LOCATION)	UNIQUE & RARE RESOURCES (COUNT)	Attaining WQS (COUNT)	IBIs (COUNT)	HQW CRITERIA (COUNT)
			WATERSHEDS HUC6: * State: ** Both: ***							
Alder Creek		2387900	***	Sawyer	Chippewa	070500010406	2		1	2
Badger Creek		2371800	***	Sawyer	Chippewa	070500010507	2		2	2
Beaver Creek		2372600	***	Sawyer	Chippewa	070500010507	2		2	2
Benson Creek		2116400	**	Sawyer	Chippewa	070500070102	2	1	2	3
Blueberry Creek		2437200	***	Sawyer	Chippewa	070500010301	2		1	2
Brunet River	Brunett, Brunette	2378400	***	Sawyer	Chippewa	070500010505	3		3	2
Casey Creek		2381500	***	Sawyer	Chippewa	070500010503	2		1	2
Connors Lake		2275100	**	Sawyer	Chippewa	070500020605		1	11	2
Couderay River		2384700	***	Sawyer	Chippewa	070500010509	2		2	2
Durphee Lake		2396800	**	Sawyer	Chippewa	070500010404		1	1	2
East Fork Chippewa River	East Branch Chippewa River	2399800	***	Sawyer	Chippewa	070500010213	13	2	3	3
Eddy Creek		2385900	***	Sawyer	Chippewa	070500010406	2	2		2
Fortyone Creek		2114400	***	Sawyer	Chippewa	070500070101	2		1	2
Ghost Lake		2423000	**	Sawyer	Chippewa	070500010103	1		1	2
Grindstone Creek		2391300	**	Sawyer	Chippewa	070500010402	2	1		2
Grindstone Lake		2391200	**	Sawyer	Chippewa	070500010402	2	1	1	3
Hatchery Creek		2726500	**	Sawyer	St. Croix	070300020106	2		1	2
Hay Creek		2432300	***	Sawyer	Chippewa	070500010307	1		3	2
Knuteson Creek	Knudson	2113700	**	Sawyer	Chippewa	070500070102	5	1		2
Lac Courte Oreilles		2390800	**	Sawyer	Chippewa	070500010404	2	1	1	3
Lake Chetac		2113300	**	Sawyer	Chippewa	070500070102	1		1	2
Lake Helane		1859100	**	Sawyer	Chippewa	070500010303	1		1	2
Little Lac Courte Oreilles		2390500	**	Sawyer	Chippewa	070500010404		1	1	2
Little Round Lake		2395500	**	Sawyer	Chippewa	070500010401		1	3	2
Lost Land Lake		2418600	***	Sawyer	Chippewa	070500010106		1	2	2
Lower Clam Lake		2429300	**	Sawyer	Chippewa	070500010102		1	1	2
Maple Creek	Little Weirgor	2371700	***	Sawyer	Chippewa	070500010507	2	1	2	3
Mosquito Brook		2727000	**	Sawyer	St. Croix	070300020105	2	1	1	3
North Branch Tupper Creek		2364900	***	Sawyer	Chippewa	070500010602	1	1	1	3
Pine Creek		2278700	***	Sawyer	Chippewa	070500020603	5		4	2
Price Creek		2234000	***	Sawyer	Chippewa	070500030301	4		1	2
Round Lake	Big Round	2395600	**	Sawyer	Chippewa	070500010401	2		2	2
Sand Lake		2393200		Sawyer	Chippewa	070500010403	1	1		2
Spider Lake		2435700	**	Sawyer	Chippewa	070500010303	1	1	2	3
Swan Creek		2371300	***	Sawyer	Chippewa	070500010507	2	1	3	3
Teal Lake		2417000	***	Sawyer	Chippewa	070500010106	1		1	2
Teal River		2416400	***	Sawyer	Chippewa	070500010106	1		1	2
Teal River Flowage		2416900	***	Sawyer	Chippewa	070500010106	1	1		2
Tupper Creek		2364700	***	Sawyer	Chippewa	070500010602		1	1	2
Unnamed	Creek S7	3000353	***	Sawyer	Chippewa	070500020606	3	1	1	3
Venison Creek		2414600	***	Sawyer	Chippewa	070500010108	1	1		2
West Fork Chippewa River		2414500	***	Sawyer	Chippewa	070500010307	9	1	3	3
Whitefish Lake		2392000		Sawyer	Chippewa	070500010403	2		1	2



2021 High-Quality Waters: Healthy Wetlands

Sawyer County - 8 Healthy Wetlands identified in 2021

Data sorted by alphabetical county and increasing Healthy Wetland ID

WETLAND ID	SITE NAME	SITE ID	PRIORITY WATERSHEDS HUC6: • State: •• Both: •••	COUNTY NAME	HUC6	HUC12 CODE	DISTURBANCE RANK	PLANT COMMUNITY CONDITION	LAT	LONG
Healthy_442	NLF-283	NL298	•••	Sawyer	St. Croix	070300020202	1	2	45.990782	-91.509619
Healthy_444	NLF-281	NL296	•••	Sawyer	St. Croix	070300020202	2	2	46.001991	-91.49043
Healthy_447	NLF-280	NL295	••	Sawyer	St. Croix	070300020106	2	3	46.014871	-91.450058
Healthy_454	NLF-278	NL293	••	Sawyer	St. Croix	070300020106	3	2	46.032337	-91.486571
Healthy_461	NLF-441	NL487	••	Sawyer	St. Croix	070300020106	2	2	46.064141	-91.509394
Healthy_463	NLF-446	NL495	••	Sawyer	St. Croix	070300020105	2	2	46.093088	-91.388982
Healthy_465	NLF-287	NL302	••	Sawyer	St. Croix	070300020105	2	2	46.099546	-91.398257
Healthy_466	NLF-439	NL485	••	Sawyer	St. Croix	070300020302	2	3	46.139447	-91.516339



2021 High-Quality Waters: Rare & Unique Wetlands

Sawyer County - 6 Rare & Unique Wetlands identified in 2021

Data sorted by alphabetical county and increasing Rare & Unique Wetland ID

WETLAND ID	WETLAND TYPE	SITE ID	PRIORITY WATERSHEDS HUC6: • State: •• Both: •••	COUNTY NAME	HUC6	HUC12 CODE	SRANK	GRANK	LAT	LONG
Rare_316	Poor Fen	CPHER069WI	•••	Sawyer	Chippewa	070500020606	S3	G3G4	45.795136	-90.761067
Rare_325	Poor Fen	CPHER069WI	••	Sawyer	Chippewa	070500010302	S3	G3G4	45.931643	-91.277673
Rare_332	Poor Fen	CPHER069WI	•••	Sawyer	St. Croix	070300020201	S3	G3G4	46.013623	-91.532697
Rare_333	Boreal Rich Fen	CPHER065WI	•••	Sawyer	St. Croix	070300020201	S2	G4G5	46.01724	-91.534358
Rare_341	Poor Fen	CPHER069WI	•••	Sawyer	Chippewa	070500010106	S3	G3G4	46.069395	-91.156399
Rare_344	Poor Fen	CPHER069WI	•••	Sawyer	Chippewa	070500010106	S3	G3G4	46.135576	-91.134298



2021 High-Quality Waters: Lakes, Rivers, Streams

Shawano County - 29 High-Quality Waters identified in 2021

Data sorted by alphabetical county and alphabetical waterbody name

OFFICIAL NAME	LOCAL NAME	WBIC	PRIORITY WATERSHEDS		COUNTY NAME (STREAM MOUTH & LAKE LOCATION)	HUC6	HUC12 CODE (STREAM MOUTH & LAKE LOCATION)	UNIQUE & RARE RESOURCES (COUNT)	Attaining WQS (COUNT)	IBIs (COUNT)	HQW CRITERIA (COUNT)
			HUC6: •	State: •• Both: •••							
Big Lake		345100	•••		Shawano	Fox	040302020404		1	2	2
Dent Creek		311400	•		Shawano	Fox	040302021005	2		1	2
Elmhurst Creek		313600	•••		Shawano	Fox	040302021004	3		1	2
Gardner Creek		327200	•		Shawano	Fox	040302020505	4	1	3	3
Gold Creek		330800	•••		Shawano	Fox	040302020502	2		1	2
Grass Lake		299200			Shawano	Fox	040302021204		1	5	2
Hennig Creek		303200	•		Shawano	Fox	040302021201	2		1	2
Kroenke Creek	Kranke	326700	•		Shawano	Fox	040302020505	4		2	2
Middle Br Embarrass River		310700	•••		Shawano	Fox	040302021006	6	1	4	3
Mill Creek		299700			Shawano	Fox	040302021203	3	1	4	3
Miller Creek	Mill	327900	•••		Shawano	Fox	040302020504	2		2	2
North Branch Embarrass River		301300	•••		Shawano	Fox	040302021202	4	2	6	3
Packard Creek		312800	•••		Shawano	Fox	040302021004	2		1	2
Pine Lake		299100			Shawano	Fox	040302021204		1	4	2
Red River		326600	•••		Shawano	Fox	040302020702	6	1	1	3
Rose Brook		322100			Shawano	Fox	040302020901	2	1	1	3
Round Lake		299300			Shawano	Fox	040302021204		1	3	2
Schoenick Creek		321000			Shawano	Fox	040302020902		1	1	2
Silver Creek		330700	•••		Shawano	Fox	040302020502	2		1	2
South Branch Embarrass River		305600			Shawano	Fox	040302021007	4		3	2
Spranger Creek	Ackerman	308500	•		Shawano	Fox	040302021001	4		1	2
Strassburg Creek		303700	•		Shawano	Fox	040302021201	2		1	2
Tiger Creek		306700	•		Shawano	Fox	040302021002	3		2	2
Unnamed		304200	•		Shawano	Fox	040302021201	2		1	2
Unnamed		313700	•••		Shawano	Fox	040302021004	2		1	2
Unnamed		5013017			Shawano	Fox	040302020601		1	1	2
West Branch Red River	S Br	330600	•		Shawano	Fox	040302020503	5		2	2
West Branch Shioc River		318900	••		Shawano	Fox	040302020807	3		3	2
Wilson Creek		311800	•		Shawano	Fox	040302021005	2		1	2



2021 High-Quality Waters: Healthy Wetlands

Shawano County - 2 Healthy Wetlands identified in 2021

Data sorted by alphabetical county and increasing Healthy Wetland ID

WETLAND ID	SITE NAME	SITE ID	PRIORITY WATERSHEDS		COUNTY NAME	HUC6	HUC12 CODE	DISTURBANCE RANK	PLANT COMMUNITY CONDITION	LAT	LONG
			HUC6: •	State: •• Both: •••							
Healthy_294	Wittenberg-Welder SNA	NC081	•		Shawano	Fox	040302021005	2	4	44.85343	-89.14359
Healthy_295	Wittenberg-Welder SNA	NC082	•		Shawano	Fox	040302021005	2	3	44.85357	-89.14268



2021 High-Quality Waters: Lakes, Rivers, Streams

Sheboygan County - 10 High-Quality Waters identified in 2021
Data sorted by alphabetical county and alphabetical waterbody name

OFFICIAL NAME	LOCAL NAME	WBIC	PRIORITY WATERSHEDS		COUNTY NAME (STREAM MOUTH & LAKE LOCATION)	HUC6	HUC12 CODE (STREAM MOUTH & LAKE LOCATION)	UNIQUE & RARE RESOURCES (COUNT)	Attaining WQS (COUNT)	IBIs (COUNT)	HQW CRITERIA (COUNT)
			HUC6: •	State: •• Both: •••							
Chambers Creek	Tracy	32200	•		Sheboygan	SW Lake Michigan	040400030101	2	1	2	3
Crystal Lake		45200			Sheboygan	NW Lake Michigan	040301010902	1	1	2	3
Elkhart Lake	Big Elkhart	59300			Sheboygan	NW Lake Michigan	040301011104	1		1	2
La Budde Creek		54800			Sheboygan	NW Lake Michigan	040301010903	3	1	2	3
Mill Creek		52700			Sheboygan	NW Lake Michigan	040301011001	1	1	1	3
Mullet River		53400			Sheboygan	NW Lake Michigan	040301011108	1		5	2
Onion River	Ben Nutt Cr	51200			Sheboygan	NW Lake Michigan	040301011004	2	1	5	3
Sheboygan River		50700			Sheboygan	NW Lake Michigan	040301011109	3		5	2
Unnamed	Willow Creek	50740			Sheboygan	NW Lake Michigan	040301011109	1	2		2
Weedens Creek		50800			Sheboygan	NW Lake Michigan	040301011109		1	2	2



2021 High-Quality Waters: Healthy Wetlands

Sheboygan County - 8 Healthy Wetlands identified in 2021
Data sorted by alphabetical county and increasing Healthy Wetland ID

WETLAND ID	SITE NAME	SITE ID	PRIORITY WATERSHEDS		COUNTY NAME	HUC6	HUC12 CODE	DISTURBANCE RANK	PLANT COMMUNITY CONDITION	LAT	LONG
			HUC6: •	State: •• Both: •••							
Healthy_125	Crooked Lake SNA	SE176	•		Sheboygan	SW Lake Michigan	040400030206	2	2	43.616973	-88.152888
Healthy_128	Crooked Lake SNA	SE130	•		Sheboygan	SW Lake Michigan	040400030206	1	1	43.62923	-88.153511
Healthy_131	Crooked Lake SNA	SE132	•		Sheboygan	SW Lake Michigan	040400030206	2	2	43.629856	-88.155108
Healthy_137	Butler Lake Flynn's Springs SNA	SE144	•		Sheboygan	SW Lake Michigan	040400030205	2	2	43.658703	-88.135816
Healthy_138	Butler Lake Flynn's Springs SNA	SE143	•		Sheboygan	SW Lake Michigan	040400030205	1	1	43.659392	-88.136965
Healthy_139	Butler Lake Flynn's Springs SNA	SE142	•		Sheboygan	SW Lake Michigan	040400030205	4	4	43.66358	-88.133496
Healthy_140	Nichols Creek East Cedars SNA	SE120	•		Sheboygan	SW Lake Michigan	040400030101	2	2	43.688553	-88.027335
Healthy_141	Nichols Cr Cedars Springs SNA	SE119	•		Sheboygan	SW Lake Michigan	040400030101	2	2	43.689192	-88.034924



2021 High-Quality Waters: Rare & Unique Wetlands

Sheboygan County - 6 Rare & Unique Wetlands identified in 2021
Data sorted by alphabetical county and increasing Rare & Unique Wetland ID

WETLAND ID	WETLAND TYPE	SITE ID	PRIORITY WATERSHEDS		COUNTY NAME	HUC6	HUC12 CODE	SRANK	GRANK	LAT	LONG
			HUC6: •	State: •• Both: •••							
Rare_146	G. Lakes Ridge and Swale	CCCOM102WI			Sheboygan	NW Lake Michigan	040301011202	S2	G3	43.626463	-87.749041
Rare_148	Bog Relict	CPSHR053WI	•		Sheboygan	SW Lake Michigan	040400030205	S3	G3	43.654702	-88.139006
Rare_149	Interdunal Wetland	CPHER068WI			Sheboygan	NW Lake Michigan	040301011201	S1	G2?	43.663716	-87.721837
Rare_156	Calcareous Fen	CPHER064WI	•		Sheboygan	SW Lake Michigan	040400030101	S3	G3	43.68936	-88.036097
Rare_159	Calcareous Fen	CPHER064WI			Sheboygan	NW Lake Michigan	040301011001	S3	G3	43.73416	-88.034051
Rare_168	Bog Relict	CPSHR053WI			Sheboygan	NW Lake Michigan	040301010902	S3	G3	43.859109	-87.948579



2021 High-Quality Waters: Lakes, Rivers, Streams

Taylor County - 9 High-Quality Waters identified in 2021

Data sorted by alphabetical county and alphabetical waterbody name

OFFICIAL NAME	LOCAL NAME	WBIC	PRIORITY	COUNTY NAME (STREAM MOUTH & LAKE LOCATION)	HUC6	HUC12 CODE (STREAM MOUTH & LAKE LOCATION)	UNIQUE & RARE RESOURCES (COUNT)	Attaining WQS (COUNT)	IBIs (COUNT)	HQW CRITERIA (COUNT)
			WATERSHEDS HUC6: • State: •• Both: •••							
Camp Eleven Creek		2193000	•••	Taylor	Chippewa	070500040108	1		1	2
Esadore Lake		1764000	•	Taylor	Miss-Black-Root	070400070106		1	1	2
Fisher Creek		2199000	••	Taylor	Chippewa	070500040106	1		1	2
Mink Creek		1463300	•••	Taylor	Wisconsin	070700020804	1		1	2
Mink Creek		2193400	•••	Taylor	Chippewa	070500040108	1		1	2
North Fork Yellow River		2166400	•••	Taylor	Chippewa	070500050202		1	1	2
Sheep Ranch Creek		1467900	•	Taylor	Wisconsin	070700020803	1	2	3	3
South Harper Lake	Urquhart	2204100	••	Taylor	Chippewa	070500040106		1	1	2
Spring Creek		1463000	•••	Taylor	Wisconsin	070700020804	1		1	2



2021 High-Quality Waters: Lakes, Rivers, Streams

Trempealeau County - 35 High-Quality Waters identified in 2021
Data sorted by alphabetical county and alphabetical waterbody name

OFFICIAL NAME	LOCAL NAME	WBIC	PRIORITY	COUNTY NAME (STREAM MOUTH & LAKE LOCATION)	HUC6	HUC12 CODE (STREAM MOUTH & LAKE LOCATION)	UNIQUE & RARE RESOURCES (COUNT)	Attaining WQS (COUNT)	IBIs (COUNT)	HQW CRITERIA (COUNT)
			WATERSHEDS HUC6: • State: ** Both: ***							
Bear Creek		1683100		Trempealeau	Miss-Black-Root	070400071102	2	1	4	3
Beaver Creek		1677500		Trempealeau	Miss-Black-Root	070400071104	1	1	4	3
Big Slough		1795100		Trempealeau	Miss-Black-Root	070400050102	1		2	2
Borst Valley Creek		1783100		Trempealeau	Miss-Black-Root	070400050304	1	1	1	3
Bruce Valley Creek		1786700		Trempealeau	Miss-Black-Root	070400050304	1		2	2
Chimney Rock Creek		1784900		Trempealeau	Miss-Black-Root	070400050304	1		2	2
Dutch Creek		1678400		Trempealeau	Miss-Black-Root	070400071104	2	1	2	3
Elk Creek		1782500		Trempealeau	Miss-Black-Root	070400050304	2		5	2
French Creek		1679500		Trempealeau	Miss-Black-Root	070400071104	1	1	7	3
Hardies Creek		1686900		Trempealeau	Miss-Black-Root	070400071208	2		2	2
Joe Coulee Creek		1683600		Trempealeau	Miss-Black-Root	070400071102	2	1	3	3
Johnson Valley Creek		1825200		Trempealeau	Miss-Black-Root	070400030103	2	1		2
King Creek		1826200		Trempealeau	Miss-Black-Root	070400030103	2		4	2
Lindsay Creek		1823000		Trempealeau	Miss-Black-Root	070400030108	2		1	2
Meyers Valley Creek		1776700		Trempealeau	Miss-Black-Root	070400050501	1	1		2
North Creek		1778600		Trempealeau	Miss-Black-Root	070400050405	1		7	2
North Fork Beaver Creek		1682500		Trempealeau	Miss-Black-Root	070400071102	2		10	2
North Fork Buffalo River	Beef	1829700		Trempealeau	Miss-Black-Root	070400030101	3	2	4	3
Pigeon Creek		1792500		Trempealeau	Miss-Black-Root	070400050207	3		9	2
Pine Creek		1825900		Trempealeau	Miss-Black-Root	070400030103	2	1	2	3
Schermerhorn Creek		1795800		Trempealeau	Miss-Black-Root	070400050102	1		1	2
South Fork Beaver Creek		1681000		Trempealeau	Miss-Black-Root	070400071102	2	2	9	3
South Fork Buffalo River	Beef	1827100		Trempealeau	Miss-Black-Root	070400030101	4	3	2	3
Traverse Valley Creek		1780500		Trempealeau	Miss-Black-Root	070400050402	2	1	1	3
Trempealeau River		1769900		Trempealeau	Miss-Black-Root	070400030610	5		11	2
Trout Creek		1824200		Trempealeau	Miss-Black-Root	070400030105	1		1	2
Trout Run Creek		1775000		Trempealeau	Miss-Black-Root	070400050501	2		2	2
Turton Creek	American Valley	1777100		Trempealeau	Miss-Black-Root	070400050405	3	2	4	3
Unnamed		1680400		Trempealeau	Miss-Black-Root	070400071103	1		1	2
Unnamed		1682900		Trempealeau	Miss-Black-Root	070400071102		1	1	2
Unnamed		1683200		Trempealeau	Miss-Black-Root	070400071102	2	1		2
Unnamed		1683400		Trempealeau	Miss-Black-Root	070400071102	1	1	1	3
Unnamed		1683650		Trempealeau	Miss-Black-Root	070400071102	2	1	1	3
Unnamed		1684000		Trempealeau	Miss-Black-Root	070400071102	3		1	2
Washington Coulee Creek		1683700		Trempealeau	Miss-Black-Root	070400071102	2	1		2



2021 High-Quality Waters: Healthy Wetlands

Trempealeau County - 2 Healthy Wetlands identified in 2021
Data sorted by alphabetical county and increasing Healthy Wetland ID

WETLAND ID	SITE NAME	SITE ID	PRIORITY	COUNTY NAME	HUC6	HUC12 CODE	DISTURBANCE RANK	PLANT COMMUNITY CONDITION	LAT	LONG
			WATERSHEDS HUC6: • State: ** Both: ***							
Healthy_176	Trempealeau Mountain	DA098		Trempealeau	Miss-Black-Root	070400050504	2	2	44.023924	-91.497081
Healthy_200	Tamarack Creek SNA	DA099		Trempealeau	Miss-Black-Root	070400050503	1	1	44.164365	-91.44796



2021 High-Quality Waters: Rare & Unique Wetlands

Trempealeau County - 1 Rare & Unique Wetlands identified in 2021
Data sorted by alphabetical county and increasing Rare & Unique Wetland ID

WETLAND ID	WETLAND TYPE	SITE ID	PRIORITY	COUNTY NAME	HUC6	HUC12 CODE	SRANK	GRANK	LAT	LONG
			WATERSHEDS HUC6: • State: ** Both: ***							
Rare_243	Wet Prairie	CPHER078WI		Trempealeau	Miss-Black-Root	070400050302	SU	G3	44.493622	-91.45117



2021 High-Quality Waters: Lakes, Rivers, Streams

Vernon County - 46 High-Quality Waters identified in 2021

Data sorted by alphabetical county and alphabetical waterbody name

OFFICIAL NAME	LOCAL NAME	WBIC	PRIORITY WATERSHEDS		COUNTY NAME (STREAM MOUTH & LAKE LOCATION)	HUC6	HUC12 CODE (STREAM MOUTH & LAKE LOCATION)	UNIQUE & RARE RESOURCES (COUNT)	Attaining WQS (COUNT)	IBIs (COUNT)	HQW CRITERIA (COUNT)
			HUC6: *	State: ** Both: ***							
Bear Creek		1193500			Vernon	Wisconsin	070700060310	1		2	2
Beaver Creek		1290100			Vernon	Wisconsin	070700040104		1	3	2
Berge Coulee Creek		1646400			Vernon	Miss-Maq-Plum	070600010101	2		1	2
Billings Creek		1196900			Vernon	Wisconsin	070700060307	1		5	2
Bishop Br		1188500			Vernon	Wisconsin	070700060205	4	1	5	3
Brush Creek		1198300			Vernon	Wisconsin	070700060301	1	2	2	3
Cheyenne Valley Creek		1197000			Vernon	Wisconsin	070700060302	2		3	2
Coe Hollow Creek		1641200			Vernon	Miss-Maq-Plum	070600010304	2	1	1	3
Cook Creek		1189000			Vernon	Wisconsin	070700060203	1	1	3	3
Coon Creek	Bohemian Valley	1643500	*		Vernon	Miss-Maq-Plum	070600010504	6	2	5	3
Cox Creek		1641800	*		Vernon	Miss-Maq-Plum	070600010305	2		3	2
Day Creek		1187800			Vernon	Wisconsin	070700060402	1		1	2
Elk Creek		1191700			Vernon	Wisconsin	070700060310	3	2	6	3
Harrison Creek		1188000			Vernon	Wisconsin	070700060205	1		1	2
Knapp Creek	W Fk Kickapoo R	1191400			Vernon	Wisconsin	070700060202	1	1	2	3
Lindahl Creek	Dodson Hollow	1645400	*		Vernon	Miss-Maq-Plum	070600010103	1		1	2
Middle Bear Creek		1193700			Vernon	Wisconsin	070700060306	2	1		2
North Bear Creek		1194100			Vernon	Wisconsin	070700060306	1	1	1	3
North Fork Bad Axe River		1641700			Vernon	Miss-Maq-Plum	070600010305	2	3	2	3
Otter Creek		1194200			Vernon	Wisconsin	070700060307	1	1		2
Reads Creek	Black Bottom	1187400			Vernon	Wisconsin	070700060401	2	1	2	3
Rullands Coulee Creek		1646500			Vernon	Miss-Maq-Plum	070600010101	2		4	2
Seas Branch		1189800			Vernon	Wisconsin	070700060205	3		4	2
Sidie Hollow Creek		1641500			Vernon	Miss-Maq-Plum	070600010304	1		2	2
South Bear Creek		1193600			Vernon	Wisconsin	070700060306	4	2	3	3
South Branch Creek	S Br Baraboo R	1289800			Vernon	Wisconsin	070700040104	1	1	10	3
South Fork Bad Axe	Hornby Cr	1639900	*		Vernon	Miss-Maq-Plum	070600010306	1	1	1	3
South Jug Creek		1195600			Vernon	Wisconsin	070700060307		1	2	2
Spring Coulee Creek		1646100	*		Vernon	Miss-Maq-Plum	070600010103	2		3	2
Springville Br Bad Axe River		1642200	*		Vernon	Miss-Maq-Plum	070600010305	1		4	2
Tenny Spring Creek		1191900			Vernon	Wisconsin	070700060309	1		1	2
Timber Coulee Creek	E Br Coon	1646300			Vernon	Miss-Maq-Plum	070600010101	5	3	3	3
Twentyfour Valley Creek		1195000			Vernon	Wisconsin	070700060304	1		2	2
Unnamed		1186400			Vernon	Wisconsin	070700060403	1	1	2	3
Unnamed		1188900			Vernon	Wisconsin	070700060203	1		1	2
Unnamed		1190500			Vernon	Wisconsin	070700060202	1		1	2
Unnamed		1195300			Vernon	Wisconsin	070700060304	1		1	2
Unnamed		1233900			Vernon	Wisconsin	070700051101	1		1	2
Unnamed	Dilly Creek	1290900			Vernon	Wisconsin	070700040105		1	1	2
Unnamed	Spring Coulee	1643400	*		Vernon	Miss-Maq-Plum	070600010504	1		1	2
Unnamed	Chipmunk Coulee	1648100	*		Vernon	Miss-Maq-Plum	070600010504	1	1	1	3
Unnamed	S Chipmunk Coulee	1648200	*		Vernon	Miss-Maq-Plum	070600010502	2		2	2
Warner Br		1196200			Vernon	Wisconsin	070700060303	1		2	2
Warner Creek		1195700			Vernon	Wisconsin	070700060307	1		6	2
Weister Creek		1194900			Vernon	Wisconsin	070700060307	1	1	1	3
West Fork Kickapoo River		1187900			Vernon	Wisconsin	070700060205	3	2	10	3



2021 High-Quality Waters: Healthy Wetlands

Vernon County - 1 Healthy Wetland identified in 2021

Data sorted by alphabetical county and increasing Healthy Wetland ID

WETLAND ID	SITE NAME	SITE ID	PRIORITY WATERSHEDS		COUNTY NAME	HUC6	HUC12 CODE	DISTURBANCE RANK	PLANT COMMUNITY CONDITION	LAT	LONG
			HUC6: *	State: ** Both: ***							
Healthy_127	Weister Creek AA2	DA140			Vernon	Wisconsin	070700060304	2	2	43.62845	-90.63639



2021 High-Quality Waters: Lakes, Rivers, Streams


Vilas County - 123 High-Quality Waters identified in 2021

Data sorted by alphabetical county and alphabetical waterbody name

OFFICIAL NAME	LOCAL NAME	WBIC	PRIORITY	COUNTY NAME (STREAM MOUTH & LAKE LOCATION)	HUC6	HUC12 CODE (STREAM MOUTH & LAKE LOCATION)	UNIQUE & RARE RESOURCES (COUNT)	Attaining WQS (COUNT)	IBIs (COUNT)	HQW CRITERIA (COUNT)
			WATERSHEDS HUC6: • State: •• Both: •••							
Alder Lake		2329600	••	Vilas	Chippewa	070500020106		1	1	2
Allequash Lake		2332400	•••	Vilas	Chippewa	070500020105	2		3	2
Alma Lake		967900	••	Vilas	Wisconsin	070700010403		1	2	2
Anvil Lake		968800	•••	Vilas	Wisconsin	070700010102		2	3	2
Armour Lake		2953200	•••	Vilas	SC Lake Superior	040201010303		1	1	2
Arrowhead Lake	Little Star	1541500	•	Vilas	Wisconsin	070700010803	1		14	2
Averill Lake	Mud	2956700	•••	Vilas	SC Lake Superior	040201010303	1		3	2
Bass Lake		1604200		Vilas	Wisconsin	070700010206		1	1	2
Beaver Lake		2960600		Vilas	SC Lake Superior	040201010301		1	2	2
Benson Lake		2327100	•••	Vilas	Chippewa	070500020108	1		1	2
Big Arbor Vitae Lake		1545600	•••	Vilas	Wisconsin	070700010801	1		3	2
Big Lake		2334700	••	Vilas	Chippewa	070500020103	3		2	2
Big Lake		2963800	•••	Vilas	SC Lake Superior	040201020101		1	2	2
Big Muskellunge Lake		1835300	•••	Vilas	Chippewa	070500020105	1	1	2	3
Big Portage Lake		1629500	•••	Vilas	Wisconsin	070700010301		1	2	2
Big Saint Germain Lake		1591100	•••	Vilas	Wisconsin	070700010502	1		2	2
Big Sand Lake		1602600		Vilas	Wisconsin	070700010101		1	8	2
Birch Lake		2311100	••	Vilas	Chippewa	070500020302		1	1	2
Black Oak Lake		1630100	•••	Vilas	Wisconsin	070700010301	2	2	2	3
Boot Lake		1619100	••	Vilas	Wisconsin	070700010307	1		27	2
Brandy Lake	Cecilia, Branley	1541300	•	Vilas	Wisconsin	070700010803	1	2	4	3
Buckatabon Creek	W Br	1620800	•••	Vilas	Wisconsin	070700010308	2		3	2
Carlin Lake		2757900	•••	Vilas	SC Lake Superior	040201010303		1	1	2
Carpenter Lake		976100		Vilas	Wisconsin	070700010206		1	1	2
Circle Lily Lake		2326700	•••	Vilas	Chippewa	070500020108	1	1	1	3
Clear Lake		2329000	••	Vilas	Chippewa	070500020107	1		1	2
Cochran Lake		2963500		Vilas	SC Lake Superior	040201020102		1	2	2
Crab Lake		2953500	•	Vilas	SC Lake Superior	040201010303	2	1	2	3
Crawling Stone Lake		2322800		Vilas	Chippewa	070500020201	1	1		2
Crystal Lake		1842400	•••	Vilas	Chippewa	070500020105	1	2	1	3
Day Lake		1843500	••	Vilas	Chippewa	070500020106	1		1	2
Dead Pike Lake		2316600	•••	Vilas	Chippewa	070500020203	1		2	2
Deerskin Lake		1601300	•••	Vilas	Wisconsin	070700010103		1	1	2
Deerskin River		1600400		Vilas	Wisconsin	070700010206	4	3	6	3
Duck Lake		1599900		Vilas	Wisconsin	070700010206		1	3	2
Dunn Lake		2960000		Vilas	SC Lake Superior	040201010301	1		2	2
Escanaba Lake	Rock	2339900		Vilas	Chippewa	070500020101	1		1	2
Finger Lake		984700	•••	Vilas	Wisconsin	070700010308		1	2	2
Fishtrap Lake		2343200	•••	Vilas	Chippewa	070500020102		1	3	2
Flambeau Lake	Lac Du Flambeau	2320500	••	Vilas	Chippewa	070500020202	1	1		2
Forest Lake	Goose	2762200	•••	Vilas	SC Lake Superior	040201020101	1		4	2
Frank Lake	Bear	985900	•••	Vilas	Wisconsin	070700010502	1		1	2
Gunlock Lake		1539700	•••	Vilas	Wisconsin	070700010806		1	1	2
Harris Lake		2958500		Vilas	SC Lake Superior	040201010302		1	1	2
Haymeadow Creek		1628800	•••	Vilas	Wisconsin	070700010304	2		1	2
Hiawatha Lake	Little Long	2328400		Vilas	Chippewa	070500020107		1	1	2
High Lake		2344000	•••	Vilas	Chippewa	070500020102		1	2	2
Horsehead Lake		2953100	•••	Vilas	SC Lake Superior	040201010303		1	1	2
Ike Walton Lake		2321800	•••	Vilas	Chippewa	070500020203		1	1	2

Imogene Lake		586800	•••	Vilas	Wisconsin	070700010102		1	1	2
Irving Lake		2340900		Vilas	Chippewa	070500020101	1		1	2
Island Lake		2334400	••	Vilas	Chippewa	070500020104	2		1	2
Johnson Lake		1541100	•	Vilas	Wisconsin	070700010803	1	1		2
Kentuck Creek		716400	••	Vilas	NW Lake Michigan	040301060301	1		1	2
Kentuck Lake		716800	••	Vilas	NW Lake Michigan	040301060301	1		4	2
Lac Vieux Desert		1631900		Vilas	Wisconsin	070700010302	2	2	2	3
Lake Laura		995200	•••	Vilas	Wisconsin	070700010502	1		1	2
Little Crawling Stone Lake		2324000		Vilas	Chippewa	070500020201	1	1		2
Little Deerskin River		1600600	•••	Vilas	Wisconsin	070700010104	2		1	2
Little Portage Lake		1629200	•••	Vilas	Wisconsin	070700010301	1	1		2
Little Saint Germain Lake		1596300		Vilas	Wisconsin	070700010403	1	2	1	3
Little Spider Lake	Gaffrey	1540400	•	Vilas	Wisconsin	070700010803		1	1	2
Little Star Lake		1593200	•••	Vilas	Wisconsin	070700010502		1	2	2
Little Star Lake		2334300	••	Vilas	Chippewa	070500020106	1		1	2
Little Trout Lake		2321600	•••	Vilas	Chippewa	070500020203	1		1	2
Long Interlaken Lake	Long L	2322300	••	Vilas	Chippewa	070500020202	1		1	2
Long Lake		1602300		Vilas	Wisconsin	070700010101	1	1	3	3
Lower Gresham Lake		2330300	••	Vilas	Chippewa	070500020106		1	1	2
Lower Sugarbush Lake		2317600	•••	Vilas	Chippewa	070500020203	1	1		2
Mamie Lake	Lake Mamie	2964100	•••	Vilas	SC Lake Superior	040201020101		1	3	2
Manitowish Lake		2329400	••	Vilas	Chippewa	070500020106	1	1	1	3
Manitowish River	Manitou, Wide	2324400	•••	Vilas	Chippewa	070500020307	5		3	2
Mann Lake		2332000	•••	Vilas	Chippewa	070500020105		1	1	2
McCullough Lake		2960400		Vilas	SC Lake Superior	040201010301	1		2	2
McDonald Lake		1003700		Vilas	Wisconsin	070700010403		1	1	2
Middle Gresham Lake		2330700	••	Vilas	Chippewa	070500020106		1	1	2
Middle Sugarbush Lake		2317700	•••	Vilas	Chippewa	070500020203	2	1		2
Military Creek		1623900	•	Vilas	Wisconsin	070700010305	3		1	2
Moon Lake		1005800		Vilas	Wisconsin	070700010403		1	2	2
Morton Lake		2960300		Vilas	SC Lake Superior	040201010301	1	1	2	3
Muskellunge Creek		1596400		Vilas	Wisconsin	070700010403	1	1		2
Nixon Lake		2341200	•••	Vilas	Chippewa	070500020102	2		1	2
North Creek		2333200	•••	Vilas	Chippewa	070500020105	2		1	2
North Turtle Lake		2310400	••	Vilas	Chippewa	070500020302	1		1	2
Oxbow Lake		2954800	•••	Vilas	SC Lake Superior	040201010303	1		3	2
Papoose Creek		2327800		Vilas	Chippewa	070500020107	4	1	1	3
Papoose Lake		2328700		Vilas	Chippewa	070500020107	1	1	1	3
Pickerel Creek		1619200	••	Vilas	Wisconsin	070700010307	1		1	2
Pioneer Creek		1623000	•••	Vilas	Wisconsin	070700010304	3		1	2
Plum Creek		1592100	•••	Vilas	Wisconsin	070700010502	4		1	2
Plum Lake		1592400	•••	Vilas	Wisconsin	070700010502	4	1	2	3
Pokegama Lake		2320800	••	Vilas	Chippewa	070500020202	1	1		2
Portage Creek		1628900	•••	Vilas	Wisconsin	070700010301	1		1	2
Presque Isle Lake		2956500	•••	Vilas	SC Lake Superior	040201010303	1	1	3	3
Prong Lake		1013200	•••	Vilas	Wisconsin	070700010801	1		1	2
Razorback Lake		1013800	•••	Vilas	Wisconsin	070700010502	1		1	2
Rest Lake		2327500		Vilas	Chippewa	070500020107	3	1	2	3
Rice Creek	Crooked	2334500	••	Vilas	Chippewa	070500020104	2		1	2
Round Lake		2334900	••	Vilas	Chippewa	070500020103	1		2	2
Silver Lake		1599800		Vilas	Wisconsin	070700010206		2	1	2
Siphon Creek		2342200	•••	Vilas	Chippewa	070500020102	3		1	2
Smoky Lake	Long Lake	1018300		Vilas	Wisconsin	070700010101	1	1	2	3
Sparkling Lake	Silver	1881900	•••	Vilas	Chippewa	070500020105	1		1	2
Spectacle Lake		717400	••	Vilas	NW Lake Michigan	040301060301		1	1	2
Spider Lake		2329300		Vilas	Chippewa	070500020107	1		1	2
Spring Meadow Creek		1604300		Vilas	Wisconsin	070700010206	2		2	2


Star Lake		1593100	•••	Vilas	Wisconsin	070700010502	3		1	2
Stella Creek		1593900	•••	Vilas	Wisconsin	070700010501	3		4	2
Stormy Lake		1020300	•	Vilas	Wisconsin	070700010306	2		1	2
Sturgeon Lake	Deer	2327200	•••	Vilas	Chippewa	070500020108	1		2	2
Tamarack Creek	Emil	1624800	•••	Vilas	Wisconsin	070700010304	4		4	2
Towanda Lake	Bass	1022900	•	Vilas	Wisconsin	070700010803		1	1	2
Trout River		2329500	•	Vilas	Chippewa	070500020107	3		2	2
Twin Lakes (North)	North Twin Lake	1623800	•	Vilas	Wisconsin	070700010305	2		2	2
Twin Lakes (South)	South Twin Lake	1623700	•	Vilas	Wisconsin	070700010305	2		10	2
Upper Buckatabon Lake		1621800	•	Vilas	Wisconsin	070700010306	1		3	2
Upper Gresham Lake		2330800	••	Vilas	Chippewa	070500020106		1	5	2
Van Vliet Lake		2956800	•••	Vilas	SC Lake Superior	040201010303	1	1	2	3
Vance Lake	Dam, Dan	2327300	•••	Vilas	Chippewa	070500020108	1		1	2
Wabasso Lake	Clear, Bass	2045000	••	Vilas	Chippewa	070500030203	1		1	2
West Plum Lake		1592500	•••	Vilas	Wisconsin	070700010502	1		2	2
Wild Rice Lake	Half Way	2329800	••	Vilas	Chippewa	070500020106	1		2	2
Wildcat Lake		2336800	••	Vilas	Chippewa	070500020103		1	3	2



2021 High-Quality Waters: Healthy Wetlands

Vilas County - 14 Healthy Wetlands identified in 2021
Data sorted by alphabetical county and increasing Healthy Wetland ID

WETLAND ID	SITE NAME	SITE ID	PRIORITY WATERSHEDS		COUNTY NAME	HUC6	HUC12 CODE	DISTURBANCE RANK	PLANT COMMUNITY CONDITION	LAT	LONG
			HUC6: •	State: ••							
Healthy_433	NLF-344	NL359	•••	Both: •••	Vilas	Wisconsin	070700010308	2	2	45.938886	-89.2626
Healthy_440	NLF-346	NL361	•••		Vilas	Wisconsin	070700010307	1	1	45.967487	-89.371635
Healthy_441	NLF-345	NL360	•••		Vilas	Wisconsin	070700010307	1	1	45.971059	-89.374254
Healthy_443	Kentuck Lake SNA	NL264	••		Vilas	NW Lake Michigan	040301060301	1	1	45.999069	-88.988239
Healthy_464	Nixon Lake SNA	NL478	•••		Vilas	Chippewa	070500020102	2	2	46.09814	-89.561168
Healthy_467	NLF-412	NL427	•••		Vilas	Chippewa	070500020108	1	1	46.149139	-89.898811
Healthy_468	NLF-413	NL428	•••		Vilas	Chippewa	070500020108	1	1	46.150198	-89.896047
Healthy_469	Toy Lake Swamp	NL469			Vilas	Chippewa	070500020107	2	2	46.156063	-89.889507
Healthy_470	Toy Lake Swamp	NL468			Vilas	Chippewa	070500020107	1	1	46.159299	-89.888749
Healthy_471	NLF-434	NL449	•••		Vilas	Chippewa	070500020108	2	2	46.161707	-89.913913
Healthy_472	Rice Creek SNA	NL480	••		Vilas	Chippewa	070500020103	1	1	46.1671	-89.74797
Healthy_473	Rice Creek SNA	NL479	••		Vilas	Chippewa	070500020103	1	1	46.168765	-89.751549
Healthy_485	NLF-355	NL370	•••		Vilas	Chippewa	070500020108	2	2	46.190749	-89.9074
Healthy_487	NLF-356	NL371	•••		Vilas	Chippewa	070500020108	1	1	46.195326	-89.918234



2021 High-Quality Waters: Rare & Unique Wetlands

Vilas County - 16 Rare & Unique Wetlands identified in 2021
Data sorted by alphabetical county and increasing Rare & Unique Wetland ID

WETLAND ID	WETLAND TYPE	SITE ID	PRIORITY WATERSHEDS		COUNTY NAME	HUC6	HUC12 CODE	SRANK	GRANK	LAT	LONG
			HUC6: •	State: ••							
Rare_322	Wild Rice Marsh	CPHER057WI	•••		Vilas	Chippewa	070500030202	S3	G3G4	45.898551	-90.041831
Rare_324	Poor Fen	CPHER069WI	•••		Vilas	Wisconsin	070700010502	S3	G3G4	45.930565	-89.573211
Rare_326	Poor Fen	CPHER069WI	••		Vilas	Chippewa	070500030203	S3	G3G4	45.935439	-90.028791
Rare_328	Poor Fen	CPHER069WI	•••		Vilas	Wisconsin	070700010801	S3	G3G4	45.960142	-89.635785
Rare_329	Poor Fen	CPHER069WI	•		Vilas	Wisconsin	070700010803	S3	G3G4	45.967155	-89.698159

Rare_330	Poor Fen	CPHER069WI	•••	Vilas	Wisconsin	070700010103 S3	G3G4	45.992129	-89.153001
Rare_334	Poor Fen	CPHER069WI	•••	Vilas	Chippewa	070500020105 S3	G3G4	46.019458	-89.589614
Rare_335	Wild Rice Marsh	CPHER057WI	•••	Vilas	Wisconsin	070700010502 S3	G3G4	46.019807	-89.543405
Rare_336	Boreal Rich Fen	CPHER065WI	•••	Vilas	Wisconsin	070700010502 S2	G4G5	46.023948	-89.543562
Rare_337	Wild Rice Marsh	CPHER057WI	•••	Vilas	Chippewa	070500020105 S3	G3G4	46.030024	-89.638851
Rare_340	Poor Fen	CPHER069WI	•••	Vilas	Chippewa	070500020105 S3	G3G4	46.064463	-89.618197
Rare_342	Poor Fen	CPHER069WI	•••	Vilas	Chippewa	070500020105 S3	G3G4	46.089636	-89.663735
Rare_346	Wild Rice Marsh	CPHER057WI	••	Vilas	Chippewa	070500020103 S3	G3G4	46.161912	-89.745253
Rare_347	Boreal Rich Fen	CPHER065WI	••	Vilas	Chippewa	070500020103 S2	G4G5	46.166423	-89.747325
Rare_350	Poor Fen	CPHER069WI	•••	Vilas	SC Lake Superior	040201010303 S3	G3G4	46.208227	-89.747046
Rare_352	Boreal Rich Fen	CPHER065WI	•	Vilas	SC Lake Superior	040201010303 S2	G4G5	46.238466	-89.759394



2021 High-Quality Waters: Lakes, Rivers, Streams

Walworth County - 13 High-Quality Waters identified in 2021

Data sorted by alphabetical county and alphabetical waterbody name

OFFICIAL NAME	LOCAL NAME	WBIC	PRIORITY WATERSHEDS		COUNTY NAME (STREAM MOUTH & LAKE LOCATION)	HUC6	HUC12 CODE (STREAM MOUTH & LAKE LOCATION)	UNIQUE & RARE RESOURCES (COUNT)	Attaining WQS (COUNT)	IBIs (COUNT)	HQW CRITERIA (COUNT)
			HUC6: *	State: ** Both: ***							
Bluff Creek		816100	•		Walworth	Rock	070900020202	3	2	1	3
Booth Lake		740400	•		Walworth	Upper Illinois	071200060203		2	1	2
Como Creek		757600	•		Walworth	Upper Illinois	071200060604		1	2	2
Geneva Lake		758300	•		Walworth	Upper Illinois	071200060602	1	7		2
Lake Beulah		766600	•		Walworth	Upper Illinois	071200060203	1		1	2
Lake Wandawega	Otter	740700	•		Walworth	Upper Illinois	071200060403		1	2	2
Lulu Lake		768800	•		Walworth	Upper Illinois	071200060202	2	1	1	3
Middle Lake	Lauderdale Lakes	755700	•		Walworth	Upper Illinois	071200060501		1	1	2
Pleasant Lake		741500	•		Walworth	Upper Illinois	071200060501		1	1	2
Spring Brook		752400	•		Walworth	Upper Illinois	071200060404	2	1		2
Turtle Lake		795100	•		Walworth	Rock	070900021403		1	5	2
Van Slyke Creek		758800	•		Walworth	Upper Illinois	071200060602	2	1	2	3
Whitewater Lake	Bass,Kettle	816800	•		Walworth	Rock	070900020202		3	2	2



2021 High-Quality Waters: Healthy Wetlands

Walworth County - 10 Healthy Wetlands identified in 2021

Data sorted by alphabetical county and increasing Healthy Wetland ID

WETLAND ID	SITE NAME	SITE ID	PRIORITY WATERSHEDS		COUNTY NAME	HUC6	HUC12 CODE	DISTURBANCE RANK	PLANT COMMUNITY CONDITION	LAT	LONG
			HUC6: *	State: ** Both: ***							
Healthy_11	Clover Valley SNA	SE185	•		Walworth	Rock	070900020202	1	1	42.785328	-88.701275
Healthy_13	Bluff Creek SNA	SE153	•		Walworth	Rock	070900020202	2	3	42.796338	-88.690995
Healthy_14	Pickereel Lake	SE135	•		Walworth	Upper Illinois	071200060203	1	1	42.800588	-88.442765
Healthy_15	Bluff Creek SNA	SE154	•		Walworth	Rock	070900020202	1	1	42.800846	-88.660545
Healthy_16	Lulu Lake SNA	SE008	•		Walworth	Upper Illinois	071200060202	1	1	42.830965	-88.45756
Healthy_17	Lulu Lake SNA	SE009	•		Walworth	Upper Illinois	071200060202	1	1	42.831578	-88.458883
Healthy_18	Lulu Lake SNA	SE009_A	•		Walworth	Upper Illinois	071200060202	1	1	42.83189	-88.45834
Healthy_19	Lulu Lake	SE128	•		Walworth	Upper Illinois	071200060202	1	1	42.836579	-88.453192
Healthy_20	Lulu Lake	SE129	•		Walworth	Upper Illinois	071200060202	2	2	42.838942	-88.452593
Healthy_21	Young Prairie SNA	SE121	•		Walworth	Rock	070900020102	1	1	42.84001	-88.632978



2021 High-Quality Waters: Rare & Unique Wetlands

Walworth County - 16 Rare & Unique Wetlands identified in 2021

Data sorted by alphabetical county and increasing Rare & Unique Wetland ID

WETLAND ID	WETLAND TYPE	SITE ID	PRIORITY WATERSHEDS		COUNTY NAME	HUC6	HUC12 CODE	SRANK	GRANK	LAT	LONG
			HUC6: *	State: ** Both: ***							
Rare_17	Wet-mesic Prairie	CPHER076WI	•		Walworth	Upper Illinois	071200060602	S2	G2	42.554146	-88.387809
Rare_26	Calcareous Fen	CPHER064WI	•		Walworth	Rock	070900021406	S3	G3	42.63305	-88.767835
Rare_36	Calcareous Fen	CPHER064WI	•		Walworth	Rock	070900020202	S3	G3	42.784964	-88.70417
Rare_37	Wet-mesic Prairie	CPHER076WI	•		Walworth	Rock	070900020202	S2	G2	42.796497	-88.691402
Rare_39	Calcareous Fen	CPHER064WI	•		Walworth	Rock	070900020202	S3	G3	42.798642	-88.676586
Rare_40	Calcareous Fen	CPHER064WI	•		Walworth	Upper Illinois	071200060203	S3	G3	42.800829	-88.441944
Rare_41	Calcareous Fen	CPHER064WI	•		Walworth	Upper Illinois	071200060203	S3	G3	42.81091	-88.442205
Rare_42	Calcareous Fen	CPHER064WI	•		Walworth	Upper Illinois	071200060203	S3	G3	42.810999	-88.431743
Rare_43	Bog Relict	CPSHR053WI	•		Walworth	Upper Illinois	071200060203	S3	G3	42.818953	-88.408619
Rare_44	Calcareous Fen	CPHER064WI	•		Walworth	Rock	070900020102	S3	G3	42.81975	-88.620171
Rare_47	Calcareous Fen	CPHER064WI	•		Walworth	Upper Illinois	071200060202	S3	G3	42.829701	-88.449435
Rare_48	Calcareous Fen	CPHER064WI	•		Walworth	Upper Illinois	071200060202	S3	G3	42.831262	-88.45867
Rare_49	Calcareous Fen	CPHER064WI	•		Walworth	Upper Illinois	071200060202	S3	G3	42.834491	-88.47125
Rare_50	Bog Relict	CPSHR053WI	•		Walworth	Upper Illinois	071200060202	S3	G3	42.835277	-88.443307
Rare_52	Calcareous Fen	CPHER064WI	•		Walworth	Upper Illinois	071200060202	S3	G3	42.838244	-88.452154
Rare_53	Wet-mesic Prairie	CPHER076WI	•		Walworth	Rock	070900020102	S2	G2	42.839903	-88.635445



2021 High-Quality Waters: Lakes, Rivers, Streams

Washburn County - 33 High-Quality Waters identified in 2021

Data sorted by alphabetical county and alphabetical waterbody name

OFFICIAL NAME	LOCAL NAME	WBIC	PRIORITY	COUNTY NAME (STREAM MOUTH & LAKE LOCATION)	HUC6	HUC12 CODE (STREAM MOUTH & LAKE LOCATION)	UNIQUE & RARE RESOURCES (COUNT)	Attaining QWS (COUNT)	IBIs (COUNT)	HQW CRITERIA (COUNT)
			WATERSHEDS HUC6: • State: ** Both: ***							
Bass Lake	Patterson	2451900	•••	Washburn	St. Croix	070300020203	1	1		2
Bean Brook		2716300	•••	Washburn	St. Croix	070300020205	3		1	2
Beaver Brook		2681700		Washburn	St. Croix	070300010402	4	1		2
Bergen Creek		2694300	•••	Washburn	St. Croix	070300020308	4		1	2
Big Devil Lake	Audubon,Devils	2107500		Washburn	Chippewa	070500070302	2		1	2
Chippanzie Creek		2721700	•••	Washburn	St. Croix	070300020201	2		4	2
Crystal Brook		2685500		Washburn	St. Croix	070300010402	2		1	2
Dago Creek		2680600		Washburn	St. Croix	070300010405	2		1	2
Fivemile Creek		2690600	•••	Washburn	St. Croix	070300020311	1		2	2
Gilmore Lake		2695800	•••	Washburn	St. Croix	070300020308	2		2	2
Lake Nancy		2691500	•••	Washburn	St. Croix	070300020311		1	1	2
Long Lake		2106800		Washburn	Chippewa	070500070302	3		1	2
Lower McKenzie Lake		2706300	•••	Washburn	St. Croix	070300020406		1	1	2
Mackay Creek		2716400	•	Washburn	St. Croix	070300020204	1		1	2
McKenzie Creek		2706200	•••	Washburn	St. Croix	070300020406	1		2	2
McKenzie Creek		2711300	•••	Washburn	St. Croix	070300020403	2		1	2
Middle Kimball Lake		2691900	•••	Washburn	St. Croix	070300020311	1	1		2
Minong Flowage	Lake Nancy Flowage, Totgatic	2692900	••	Washburn	St. Croix	070300020309	1	1		2
Potato Creek		2712200	•••	Washburn	St. Croix	070300020207	1	1		2
Potato Lake		2714500	•••	Washburn	St. Croix	070300020206	1	1		2
Sawyer Creek		2679000		Washburn	St. Croix	070300010405	6	1	1	3
Shell Creek		2695900	••	Washburn	St. Croix	070300020307	3		1	2
Shell Lake		2496300	••	Washburn	St. Croix	070300010403	1	1		2
Slim Lake		2109300	••	Washburn	Chippewa	070500070301	1		1	2
Spooner Lake		2685200		Washburn	St. Croix	070300010402	1	1		2
Stone Lake		1884100	•••	Washburn	St. Croix	070300020203	1	1	1	3
Stuntz Brook	Stunce,Stance	2710500	•••	Washburn	St. Croix	070300020403	2		1	2
Tozer Lake		2502000		Washburn	St. Croix	070300010405		1	1	2
Tranus Lake		2721600	•••	Washburn	St. Croix	070300020205	2		1	2
Twin Lake		5514756		Washburn	Chippewa	070500070302	1		1	2
Unnamed		2698300	•••	Washburn	St. Croix	070300020305	1		1	2
Unnamed		2722200	•••	Washburn	St. Croix	070300020201	2		1	2
Whalen Creek		2715800	•••	Washburn	St. Croix	070300020207	2		1	2



2021 High-Quality Waters: Healthy Wetlands

Washburn County - 12 Healthy Wetlands identified in 2021

Data sorted by alphabetical county and increasing Healthy Wetland ID

WETLAND ID	SITE NAME	SITE ID	PRIORITY	COUNTY NAME	HUC6	HUC12 CODE	DISTURBANCE RANK	PLANT COMMUNITY CONDITION	LAT	LONG
			WATERSHEDS HUC6: • State: ** Both: ***							
Healthy_380	NCHF-41	NC199		Washburn	St. Croix	070300010801	1	1	45.660477	-92.018212
Healthy_385	NLF-450	NL499		Washburn	Chippewa	070500070302	2	2	45.724426	-91.71186
Healthy_395	NLF-444	NL493		Washburn	St. Croix	070300010405	1	1	45.805575	-91.928289
Healthy_405	NLF-373	NL388		Washburn	St. Croix	070300010402	2	3	45.820671	-91.872661
Healthy_407	NLF-372	NL387		Washburn	St. Croix	070300010402	2	2	45.820855	-91.870073
Healthy_415	NLF-378	NL393	•••	Washburn	St. Croix	070300020204	2	3	45.853839	-91.678601
Healthy_445	NLF-449	NL498	•••	Washburn	St. Croix	070300020205	2	2	46.014748	-91.669806
Healthy_446	NLF-452	NL501	•••	Washburn	St. Croix	070300020205	2	2	46.014867	-91.669663
Healthy_449	NLF-438	NL463	•••	Washburn	St. Croix	070300020205	1	1	46.017952	-91.661488
Healthy_450	NLF-451	NL500	•••	Washburn	St. Croix	070300020205	2	2	46.019971	-91.663449
Healthy_451	NLF-453	NL502	•••	Washburn	St. Croix	070300020205	2	2	46.021363	-91.664743
Healthy_458	NLF-377	NL392	•••	Washburn	St. Croix	070300020310	2	2	46.041286	-91.932449



2021 High-Quality Waters: Lakes, Rivers, Streams

Washington County - 8 High-Quality Waters identified in 2021
Data sorted by alphabetical county and alphabetical waterbody name

OFFICIAL NAME	LOCAL NAME	WBIC	PRIORITY WATERSHEDS		COUNTY NAME (STREAM MOUTH & LAKE LOCATION)	HUC6	HUC12 CODE (STREAM MOUTH & LAKE LOCATION)	UNIQUE & RARE RESOURCES (COUNT)	Attaining WQS (COUNT)	IBIs (COUNT)	HQW CRITERIA (COUNT)
			HUC6: •	State: •• Both: •••							
Allenton Creek		867100	•		Washington	Rock	070900010105	1	1		2
Cedar Lake	Big Cedar Lake	25300	•		Washington	SW Lake Michigan	040400030302	1	1		2
Druid Lake	Mud Lake	855200	•		Washington	Rock	070900010602		1	1	2
East Branch Milwaukee River		36900	•		Washington	SW Lake Michigan	040400030208	3	1	2	3
Green Lake		28100	•		Washington	SW Lake Michigan	040400030106		1	5	2
North Branch Cedar Creek		22500	•		Washington	SW Lake Michigan	040400030303		1	1	2
Pike Lake		858300	•		Washington	Rock	070900010302		2	3	2
Silver Lake (Paradise Valley)	Paradise Valley	36200	•		Washington	SW Lake Michigan	040400030208		1	6	2



2021 High-Quality Waters: Healthy Wetlands

Washington County - 5 Healthy Wetlands identified in 2021
Data sorted by alphabetical county and increasing Healthy Wetland ID

WETLAND ID	SITE NAME	SITE ID	PRIORITY WATERSHEDS		COUNTY NAME	HUC6	HUC12 CODE	DISTURBANCE RANK	PLANT COMMUNITY CONDITION	LAT	LONG
			HUC6: •	State: •• Both: •••							
Healthy_100	Jackson Marsh SNA	SE184	•		Washington	SW Lake Michigan	040400030303	2	2	43.344141	-88.105683
Healthy_109	Milwaukee River Floodplain For	SE183	•		Washington	SW Lake Michigan	040400030206	3	4	43.502328	-88.198363
Healthy_87	Loews Lake	SE115	•		Washington	Rock	070900010501	1	1	43.195698	-88.336758
Healthy_91	Loews Lake	SE114	•		Washington	Rock	070900010501	2	2	43.21528	-88.312566
Healthy_93	Zinn Preserve	SE116	•		Washington	Rock	070900010501	2	3	43.21663	-88.356755



2021 High-Quality Waters: Rare & Unique Wetlands

Washington County - 7 Rare & Unique Wetlands identified in 2021
Data sorted by alphabetical county and increasing Rare & Unique Wetland ID

WETLAND ID	WETLAND TYPE	SITE ID	PRIORITY WATERSHEDS		COUNTY NAME	HUC6	HUC12 CODE	SRANK	GRANK	LAT	LONG
			HUC6: •	State: •• Both: •••							
Rare_116	Bog Relict	CPSHR053WI	•		Washington	Rock	070900020301	S3	G3	43.21839	-88.193266
Rare_118	Calcareous Fen	CPHER064WI	•		Washington	SW Lake Michigan	040400030302	S3	G3	43.332252	-88.220574
Rare_120	Calcareous Fen	CPHER064WI	•		Washington	SW Lake Michigan	040400030303	S3	G3	43.373528	-88.103679
Rare_121	Calcareous Fen	CPHER064WI	•		Washington	Rock	070900010105	S3	G3	43.379687	-88.307565
Rare_123	Calcareous Fen	CPHER064WI	•		Washington	SW Lake Michigan	040400030209	S3	G3	43.395982	-88.100223
Rare_127	Calcareous Fen	CPHER064WI	•		Washington	SW Lake Michigan	040400030208	S3	G3	43.472976	-88.186324
Rare_133	Bog Relict	CPSHR053WI	•		Washington	SW Lake Michigan	040400030105	S3	G3	43.53753	-88.177506



2021 High-Quality Waters: Lakes, Rivers, Streams

Waukesha County - 24 High-Quality Waters identified in 2021

Data sorted by alphabetical county and alphabetical waterbody name

OFFICIAL NAME	LOCAL NAME	WBIC	PRIORITY WATERSHEDS		COUNTY NAME (STREAM MOUTH & LAKE LOCATION)	HUC6	HUC12 CODE (STREAM MOUTH & LAKE LOCATION)	UNIQUE & RARE RESOURCES (COUNT)	Attaining WQS (COUNT)	IBIs (COUNT)	HQW CRITERIA (COUNT)
			HUC6: *	State: ** Both: ***							
Beaver Lake		774400	*		Waukesha	Rock	070900010502		1	1	2
Brandy Brook	Pebble Cr	771400			Waukesha	Upper Illinois	071200060104	1	1	1	3
Eagle Spring Lake	Eagle Lake, Eagle Spring Lake 22	768600	*		Waukesha	Upper Illinois	071200060202	1	1		2
Fowler Lake		849400			Waukesha	Rock	070900010503	1	1		2
Genesee Creek		769800	*		Waukesha	Upper Illinois	071200060701	3	2	2	3
Golden Lake		775900	*		Waukesha	Rock	070900020304		1	1	2
Jericho Creek		768300	*		Waukesha	Upper Illinois	071200060202	1	1	1	3
Little Muskego Lake		762700	*		Waukesha	Upper Illinois	071200060301		1	1	2
Lower Nashotah Lake		827300	*		Waukesha	Rock	070900020303	1		1	2
Mukwonago River		765500	*		Waukesha	Upper Illinois	071200060203	7	4	6	3
Nagawicka Lake		828000	*		Waukesha	Rock	070900020301	1	1	2	3
Oconomowoc Lake		849600			Waukesha	Rock	070900010503	1	1	3	3
Ottawa Lake	Silver,Lean	822200	*		Waukesha	Rock	070900020101	1	2	2	3
Pebble Creek		771300	*		Waukesha	Upper Illinois	071200060703	1	2	6	3
Pewaukee River		771700	*		Waukesha	Upper Illinois	071200060105		1	1	2
Pine Lake		779200	*		Waukesha	Rock	070900010502	1	1		2
Pretty Lake		779300	*		Waukesha	Rock	070900020305		1	2	2
Rosenow Creek		848900	*		Waukesha	Rock	070900010503	2	1		2
Scuppernong Creek		825600	*		Waukesha	Rock	070900020305		1	1	2
South Branch Genesee River		300069	*		Waukesha	Upper Illinois	071200060701		1	1	2
Spring Brook	Stoney Cr	770300	*		Waukesha	Upper Illinois	071200060701	1	1	2	3
Spring Lake		770600	*		Waukesha	Upper Illinois	071200060701	1	1		2
Unnamed		821400	*		Waukesha	Rock	070900020101	2	1		2
Upper Nemahbin Lake		827100	*		Waukesha	Rock	070900020303	1	1		2



2021 High-Quality Waters: Healthy Wetlands

Waukesha County - 4 Healthy Wetlands identified in 2021

Data sorted by alphabetical county and increasing Healthy Wetland ID

WETLAND ID	SITE NAME	SITE ID	PRIORITY WATERSHEDS		COUNTY NAME	HUC6	HUC12 CODE	DISTURBANCE RANK	PLANT COMMUNITY CONDITION	LAT	LONG
			HUC6: *	State: ** Both: ***							
Healthy_22	SE094 Rainbow Springs Marsh	SE094	*		Waukesha	Upper Illinois	071200060203	2	1	42.844249	-88.414173
Healthy_28	Martin's Woods SNA	SE123	*		Waukesha	Upper Illinois	071200060704	2	2	42.884302	-88.229748
Healthy_31	Scuppernong Prairie SNA	SE150	*		Waukesha	Rock	070900020101	2	2	42.898855	-88.501768
Healthy_32	Kettle Moraine Low Prairie SNA	SE151	*		Waukesha	Rock	070900020101	2	2	42.910163	-88.489282



2021 High-Quality Waters: Rare & Unique Wetlands

Waukesha County - 19 Rare & Unique Wetlands identified in 2021

Data sorted by alphabetical county and increasing Rare & Unique Wetland ID

WETLAND ID	WETLAND TYPE	SITE ID	PRIORITY WATERSHEDS		COUNTY NAME	HUC6	HUC12 CODE	SRANK	GRANK	LAT	LONG
			HUC6: *	State: ** Both: ***							
Rare_54	Calcareous Fen	CPHER064WI	*		Waukesha	Upper Illinois	071200060202	S3	G3	42.843568	-88.44577
Rare_58	Calcareous Fen	CPHER064WI	*		Waukesha	Upper Illinois	071200060203	S3	G3	42.859731	-88.37355
Rare_60	Calcareous Fen	CPHER064WI	*		Waukesha	Rock	070900020101	S3	G3	42.874438	-88.514336
Rare_62	Calcareous Fen	CPHER064WI	*		Waukesha	Upper Illinois	071200060703	S3	G3	42.876899	-88.329499
Rare_63	Wet-mesic Prairie	CPHER076WI	*		Waukesha	Rock	070900020101	S2	G2	42.878462	-88.537911
Rare_65	Calcareous Fen	CPHER064WI	*		Waukesha	Upper Illinois	071200060703	S3	G3	42.892493	-88.333083
Rare_66	Wet-mesic Prairie	CPHER076WI	*		Waukesha	Rock	070900020101	S2	G2	42.894276	-88.506757
Rare_68	Wet-mesic Prairie	CPHER076WI	*		Waukesha	Rock	070900020101	S2	G2	42.903542	-88.498233
Rare_69	Wet-mesic Prairie	CPHER076WI	*		Waukesha	Rock	070900020101	S2	G2	42.910043	-88.488174
Rare_70	Calcareous Fen	CPHER064WI	*		Waukesha	Rock	070900020101	S3	G3	42.912334	-88.484646
Rare_71	Wet-mesic Prairie	CPHER076WI	*		Waukesha	Rock	070900020101	S2	G2	42.913491	-88.478996
Rare_72	Calcareous Fen	CPHER064WI	*		Waukesha	Rock	070900020101	S3	G3	42.928618	-88.475282
Rare_74	Calcareous Fen	CPHER064WI	*		Waukesha	Upper Illinois	071200060702	S3	G3	42.940032	-88.237674
Rare_75	Calcareous Fen	CPHER064WI	*		Waukesha	Rock	070900020101	S3	G3	42.942878	-88.479306
Rare_77	Calcareous Fen	CPHER064WI	*		Waukesha	Upper Illinois	071200060701	S3	G3	42.95035	-88.378788
Rare_78	Wet-mesic Prairie	CPHER076WI	*		Waukesha	Upper Illinois	071200060701	S2	G2	42.953688	-88.372023
Rare_89	Bog Relict	CPSHR053WI	*		Waukesha	Rock	070900020303	S3	G3	43.04808	-88.517835
Rare_90	Calcareous Fen	CPHER064WI	*		Waukesha	Upper Illinois	071200060103	S3	G3	43.059736	-88.350259
Rare_92	Bog Relict	CPSHR053WI	*		Waukesha	Rock	070900020301	S3	G3	43.098166	-88.38976



2021 High-Quality Waters: Lakes, Rivers, Streams

Waupaca County - 60 High-Quality Waters identified in 2021

Data sorted by alphabetical county and alphabetical waterbody name

OFFICIAL NAME	LOCAL NAME	WBIC	PRIORITY	COUNTY NAME (STREAM MOUTH & LAKE LOCATION)	HUC6	HUC12 CODE (STREAM MOUTH & LAKE LOCATION)	UNIQUE & RARE RESOURCES (COUNT)	Attaining WQS (COUNT)	IBIs (COUNT)	HQW CRITERIA (COUNT)
			WATERSHEDS HUC6: • State: •• Both: •••							
Allen Creek		263300		Waupaca	Fox	040302021808	2	1		2
Basteen Creek		273400	•	Waupaca	Fox	040302021603	2		2	2
Beaver Creek		283000		Waupaca	Fox	040302021703		1	1	2
Bestul Creek		277900		Waupaca	Fox	040302021602	1		1	2
Blake Creek	Black	280900		Waupaca	Fox	040302021702	2	1	4	3
Bradley Creek	Bailey	288700	•••	Waupaca	Fox	040302021504	2		2	2
Brekke Lake	Bestul	183000		Waupaca	Fox	040302021601		1	5	2
Columbia Lake	Long	262400		Waupaca	Fox	040302021808	1		4	2
Comet Creek		285600	•••	Waupaca	Fox	040302021504	5		8	2
Crystal River		258200		Waupaca	Fox	040302021808	1	1	3	3
Emmons Creek		261300		Waupaca	Fox	040302021808	2	1	2	3
Engibretson Creek	Stetson	273300	•	Waupaca	Fox	040302021603	2		3	2
Flume Creek	S Br Little Wolf	286600	•••	Waupaca	Fox	040302021504	6	3	1	3
George Lake	Chain-O-Lakes	265400		Waupaca	Fox	040302021808	1		3	2
Geskey Creek		297200	•	Waupaca	Fox	040302021102	1	1	2	3
Griffin Creek		279000		Waupaca	Fox	040302021602	2		1	2
Hartman Creek	Middle Lake	263000		Waupaca	Fox	040302021808	1		1	2
Hatton Creek		255700		Waupaca	Fox	040302021903		1	2	2
Hydes Creek		294000		Waupaca	Fox	040302021101	3	2	3	3
Knight Lake	Tamarack Lake	262700		Waupaca	Fox	040302021808	1		4	2
Leer Creek		279100		Waupaca	Fox	040302021602	2	1	2	3
Limekiln Lake	Chain-O-Lakes	264900		Waupaca	Fox	040302021808	1		4	2
Little Wolf River	N Br Little Wolf R	272400		Waupaca	Fox	040302021705	18	4	15	3
Long Lake	Chain-O-Lakes	261200		Waupaca	Fox	040302021808	1	1	5	3
Manomin Lake	Chain-O-Lakes, Mud Lake	262800		Waupaca	Fox	040302021808	2		4	2
Marl Lake		264100		Waupaca	Fox	040302021808	1	1	6	3
McCrosen Lake	Chain-O-Lakes	265100		Waupaca	Fox	040302021808	1		4	2
McLean Creek		254400		Waupaca	Fox	040302021904	2		1	2
Mehlberg Creek		295000		Waupaca	Fox	040302021101		1	1	2
Murry Creek	N Fk Radley	260200		Waupaca	Fox	040302021807	2	1	1	3
Nace Creek	Trout	278200		Waupaca	Fox	040302021602	2		1	2
Nessling Lake	Chain-O-Lakes	265200		Waupaca	Fox	040302021808	1		4	2
North Branch of South Branch Little Wolf River		273000	•	Waupaca	Fox	040302021604	1		3	2
North Branch Pigeon River	Doty Cr	293900		Waupaca	Fox	040302021101	4	1	2	3
North Fork Blake Creek		281500		Waupaca	Fox	040302021702	2	1		2
Peterson Creek		275400		Waupaca	Fox	040302021602	4		1	2
Pope Lake	Chain-O-Lakes	262900		Waupaca	Fox	040302021808	2		1	2
Radley Creek	Pearl,S Fk Radle	259300		Waupaca	Fox	040302021808	2	1	4	3
Rainbow Lake	Chain-O-Lakes	265300		Waupaca	Fox	040302021808	1	1	4	3
Round Lake	Chain-O-Lakes	265000		Waupaca	Fox	040302021808	1		4	2
Sannes Creek		276000		Waupaca	Fox	040302021601	2		2	2
South Branch Little Wolf River	Mack	272600		Waupaca	Fox	040302021605	5	2	3	3
South Branch Pigeon River		295600		Waupaca	Fox	040302021103	6	2	8	3
South Fork Blake Creek		282100		Waupaca	Fox	040302021702	4	1	2	3
Spaulding Creek		284900		Waupaca	Fox	040302021703	2	1	2	3
Spencer Lake	Silver	255000		Waupaca	Fox	040302021904	1	1	1	3
Spiegelberg Creek		279600		Waupaca	Fox	040302021704		2	1	2
Stratton Lake		259600		Waupaca	Fox	040302021807		1	2	2
Sunset Lake	Chain-O-Lakes	265500		Waupaca	Fox	040302021808	1		4	2
Taylor Lake	Chain-O-Lakes	265600		Waupaca	Fox	040302021808	1		4	2
Unnamed		258000		Waupaca	Fox	040302021810		1	1	2
Unnamed		293800		Waupaca	Fox	040302021103		1	2	2
Unnamed		294700		Waupaca	Fox	040302021101		1	1	2
Unnamed		295700	•	Waupaca	Fox	040302021102		1	2	2
Unnamed		297400	•	Waupaca	Fox	040302021102	1	1	2	3
Unnamed		5015321		Waupaca	Fox	040302021103		1	1	2
Walla Walla Creek		254000		Waupaca	Fox	040302021903	1		6	2
Waupaca River	Tomorrow	257400		Waupaca	Fox	040302021810	10	4	9	3
Whitcomb Creek	N Fk Whitcomb Cr	283400		Waupaca	Fox	040302021703	2	1	4	3
White Lake		272900		Waupaca	Fox	040302021605		1	2	2



2021 High-Quality Waters: Healthy Wetlands

Waupaca County - 10 Healthy Wetlands identified in 2021

Data sorted by alphabetical county and increasing Healthy Wetland ID

WETLAND ID	SITE NAME	SITE ID	PRIORITY WATERSHEDS		COUNTY NAME	HUC6	HUC12 CODE	DISTURBANCE RANK	PLANT COMMUNITY CONDITION	LAT	LONG
			HUC6: •	State: ••							
Healthy_235	Skunk-Foster Lakes SNA	NC105			Waupaca	Fox	040302021601	2	3	44.426257	-89.218126
Healthy_236	Skunk-Foster Lakes SNA	NC108			Waupaca	Fox	040302021601	2	2	44.429479	-89.218834
Healthy_237	Scandinavia	NC036			Waupaca	Fox	040302021601	1	1	44.45277	-89.18589
Healthy_239	Beyer Property	NC035			Waupaca	Fox	040302021704	4	2	44.48115	-88.98013
Healthy_240	Myklebust Lake SNA	NC106			Waupaca	Fox	040302021602	1	1	44.490672	-89.125961
Healthy_241	Iola Micklebust Lake	NC037			Waupaca	Fox	040302021602	1	1	44.49117	-89.12658
Healthy_242	Myklebust Lake SNA	NC107			Waupaca	Fox	040302021602	2	1	44.493092	-89.127287
Healthy_243	Iola Trout-Nace Creek	NC032			Waupaca	Fox	040302021602	2	2	44.52434	-89.20657
Healthy_253	Klaeser Property	NC041	•		Waupaca	Fox	040302021102	2	3	44.60976	-88.93134
Healthy_267	Jackson Creek Woods SNA	NC159	•••		Waupaca	Fox	040302021504	1	1	44.672548	-89.166467



2021 High-Quality Waters: Rare & Unique Wetlands

Waupaca County - 5 Rare & Unique Wetlands identified in 2021

Data sorted by alphabetical county and increasing Rare & Unique Wetland ID

WETLAND ID	WETLAND TYPE	SITE ID	PRIORITY WATERSHEDS		COUNTY NAME	HUC6	HUC12 CODE	SRANK	GRANK	LAT	LONG
			HUC6: •	State: ••							
Rare_238	Calcareous Fen	CPHER064WI			Waupaca	Fox	040302021601	S3	G3	44.433264	-89.187309
Rare_241	Calcareous Fen	CPHER064WI	•		Waupaca	Fox	040302021603	S3	G3	44.490159	-89.064296
Rare_242	Poor Fen	CPHER069WI			Waupaca	Fox	040302021602	S3	G3G4	44.490808	-89.135985
Rare_244	Calcareous Fen	CPHER064WI			Waupaca	Fox	040302021702	S3	G3	44.520451	-89.061932
Rare_247	Poor Fen	CPHER069WI	•••		Waupaca	Fox	040302021504	S3	G3G4	44.638283	-89.096871



2021 High-Quality Waters: Lakes, Rivers, Streams

Waushara County - 46 High-Quality Waters identified in 2021

Data sorted by alphabetical county and alphabetical waterbody name

OFFICIAL NAME	LOCAL NAME	WBIC	PRIORITY	COUNTY NAME (STREAM MOUTH & LAKE LOCATION)	HUC6	HUC12 CODE (STREAM MOUTH & LAKE LOCATION)	UNIQUE & RARE RESOURCES (COUNT)	Attaining WQS (COUNT)	IBIs (COUNT)	HQW CRITERIA (COUNT)
			WATERSHEDS HUC6: • State: ** Both: ***							
Alpine Lake	Alpine L	245650	•	Waushara	Fox	040302022004		1	2	2
Austin Creek		256200		Waushara	Fox	040302021903	3	1	3	3
Bowers Creek		152400		Waushara	Fox	040302010802	2	1	1	3
Bruce Creek	Thorstad	245400	•	Waushara	Fox	040302022004	1		1	2
Bughs Lake		102100		Waushara	Fox	040302010804		1	9	2
Carpenter Creek		248800	•	Waushara	Fox	040302022002	1		1	2
Cedar Spring Creek	Cedar	245000		Waushara	Fox	040302022005	2	1		2
Curtis Lake		156300	•	Waushara	Fox	040302010701		1	1	2
Davies Creek	Clayton, Davis	250800	•	Waushara	Fox	040302022001	2	1	1	3
Fish Lake		985000		Waushara	Wisconsin	070700030501		1	1	2
Gilbert Lake		186400	•	Waushara	Fox	040302022001	2	1	1	3
Hills Lake		105200		Waushara	Fox	040302010804		1	1	2
Hills Lake	Hills	182100	•	Waushara	Fox	040302022002		1	2	2
Irogami Lake	Fish	103900		Waushara	Fox	040302010804		1	1	2
Johns Lake		245800	•	Waushara	Fox	040302022004		1	2	2
Kaminski Creek		250100	•	Waushara	Fox	040302022001	2		1	2
Kusel Lake	Koosel, Kooste	189600	•	Waushara	Fox	040302022002		1	2	2
Lake Huron		994900		Waushara	Wisconsin	070700030501		1	1	2
Lake Lucerne	Egans L	104600		Waushara	Fox	040302010805	1	1	4	3
Lake Morris	Mt Morris	246500	•	Waushara	Fox	040302022004		1	4	2
Lake Napowan	Funk	190200	•	Waushara	Fox	040302022002		1	2	2
Little Silver Creek		248600	•	Waushara	Fox	040302022002	2		1	2
Long Lake		191100	•	Waushara	Fox	040302022001	1	1	2	3
Long Lake		1000800		Waushara	Wisconsin	070700030501		1	2	2
Magdanz Creek		256300		Waushara	Fox	040302021903	3	1	3	3
Marl Lake		105800	•	Waushara	Fox	040302010801		1	5	2
Pearl Lake		195400	•	Waushara	Fox	040302022004		1	3	2
Pine Lake	Springwater	196100	•	Waushara	Fox	040302022001	2	1	1	3
Pine Lake	Hancock	1012000		Waushara	Wisconsin	070700030501		1	3	2
Pine River		247800		Waushara	Fox	040302022003	4	3	7	3
Plainfield Lake		1012500		Waushara	Wisconsin	070700030501	1	1	2	3
Pleasant Lake		106900		Waushara	Fox	040302010301		1	4	2
Porters Lake		246900	•	Waushara	Fox	040302022004		1	3	2
Round Lake		197300	•	Waushara	Fox	040302022002		1	1	2
Schmudlack Creek		158400	•	Waushara	Fox	040302010703	3	2	2	3
Silver Lake		107900		Waushara	Fox	040302010804		1	7	2
Silver Lake		247700	•	Waushara	Fox	040302022004		1	1	2
Soules Creek		152800		Waushara	Fox	040302010802	2	1	1	3
Spring Lake		149000		Waushara	Fox	040302010805		1	2	2
Twin Lake	Twin	182300	•	Waushara	Fox	040302022001		1	2	2
Unnamed		151900	•	Waushara	Fox	040302010801	1	1	2	3
Unnamed		250900	•	Waushara	Fox	040302022001	2	1	2	3
West Branch Little Pine Creek		157900	•	Waushara	Fox	040302010703	1	1	2	3
West Branch White River		151700		Waushara	Fox	040302010804	2	1		2
Willow Creek		243700		Waushara	Fox	040302022006	3	2	8	3
Wilson Lake		250000	•	Waushara	Fox	040302022002		1	4	2



2021 High-Quality Waters: Healthy Wetlands

Waushara County - 36 Healthy Wetlands identified in 2021

Data sorted by alphabetical county and increasing Healthy Wetland ID

WETLAND ID	SITE NAME	SITE ID	PRIORITY WATERSHEDS	COUNTY NAME	HUC6	HUC12 CODE	DISTURBANCE RANK	PLANT COMMUNITY CONDITION	LAT	LONG
			HUC6: • State: ** Both: ***							
Healthy_173	Bass Lake Fen SNA	NC115		Waushara	Fox	040302010804	3	3	44.003209	-89.278713
Healthy_174	Bass Lake Fen SNA	NC114		Waushara	Fox	040302010804	2	2	44.004234	-89.281717
Healthy_177	Lunch Creek Wetlands SNA	NC215		Waushara	Fox	040302010803	1	1	44.02703	-89.3146
Healthy_180	Poygan WA SC#	TWPR27		Waushara	Fox	040302022003	3	2	44.11414	-88.9286
Healthy_181	Poygan Marsh WA NSM	TWPR38		Waushara	Fox	040302022003	1	1	44.11573	-88.907776
Healthy_182	Poygan WA SC#	SRPR065		Waushara	Fox	040302022003	2	2	44.116299	-88.92519
Healthy_183	Poygan WA SSM#	TWPR26		Waushara	Fox	040302022003	3	2	44.11723	-88.93296
Healthy_184	Poygan WA NSM	SRPR023		Waushara	Fox	040302022003	2	2	44.11746	-88.90466
Healthy_185	Poygan WA NHS	SRPR105		Waushara	Fox	040302022003	2	3	44.119545	-88.931021
Healthy_186	Poygan WA NSM	TWPR35		Waushara	Fox	040302022003	1	1	44.122642	-88.908425
Healthy_187	Pine River Wild Rice Marsh	TWPR37		Waushara	Fox	040302022003	2	2	44.123304	-88.907621
Healthy_188	Poygan WA AT#	SRPR057		Waushara	Fox	040302022003	2	2	44.132257	-88.919641
Healthy_189	Poy Sippi Island AT	TWPR24		Waushara	Fox	040302022003	3	2	44.13362	-89.02503
Healthy_190	Poy Sippi Island SSM	TWPR25		Waushara	Fox	040302022003	3	2	44.13376	-89.02252
Healthy_191	Poygan Marsh WA NSM	SRPR007		Waushara	Fox	040302022003	3	2	44.135411	-88.914806
Healthy_192	Little Silver Creek SSM	TWPR18	•	Waushara	Fox	040302022002	2	2	44.13654	-89.09743
Healthy_193	Private Pine Watershed SC	SRPR063	•	Waushara	Fox	040302022002	2	2	44.138194	-89.128596
Healthy_194	Private Pine River Watershed SS	SRPR004		Waushara	Fox	040302022003	1	2	44.142533	-88.960506
Healthy_197	Pony Ck SSM	TWPR31		Waushara	Fox	040302022003	3	2	44.15991	-88.90919
Healthy_198	Private Pine River Watershed FF	TWPR42	•	Waushara	Fox	040302022002	3	3	44.16131	-89.101226
Healthy_199	Private Pine Watershed SHS	SRPR114		Waushara	Fox	040302022003	1	1	44.162867	-88.96078
Healthy_201	Private Pine Watershed SHS	SRPR070		Waushara	Fox	040302022003	2	3	44.167943	-89.016423
Healthy_202	Private Pine River Watershed SS	TWPR39		Waushara	Fox	040302022003	2	2	44.17388	-88.9461
Healthy_203	Bonneville Lake Emergent Mars	TWPR09	•	Waushara	Fox	040302022002	2	2	44.17661	-89.18969
Healthy_204	Private Pine Watershed SC	SRPR064		Waushara	Fox	040302022003	2	2	44.1772	-88.94661
Healthy_206	Private Pine Watershed STS	SRPR101		Waushara	Fox	040302022003	2	1	44.186287	-88.927261
Healthy_207	Pine River Fishery Co Rd A NHS	TWPR15	•	Waushara	Fox	040302022002	2	2	44.18655	-89.1581
Healthy_209	Private Pine River Watershed N	SRPR002	•	Waushara	Fox	040302022002	2	2	44.189739	-89.015437
Healthy_210	Private Pine River AT	SRPR059	•	Waushara	Fox	040302022002	2	2	44.19066	-89.115151
Healthy_211	Private Pine River Watershed SS	SRPR019		Waushara	Fox	040302022003	2	2	44.192295	-88.924252
Healthy_214	Private Pine Watershed SC	SRPR066	•	Waushara	Fox	040302022002	3	1	44.20163	-89.04038
Healthy_215	Pine River System Fishery Area	TWPR41	•	Waushara	Fox	040302022001	2	3	44.203364	-89.185171
Healthy_216	Pine River System Fishery SSM	SRPR005	•	Waushara	Fox	040302022001	2	2	44.204366	-89.223766
Healthy_219	Poygan WA SHS	SRPR120	•	Waushara	Fox	040302022001	1	1	44.216942	-89.206784
Healthy_220	Pine River System Fishery Area	SRPR112	•	Waushara	Fox	040302022001	1	1	44.217279	-89.188272
Healthy_221	Alp Rd HWS (HC01)	TWPR01	•	Waushara	Fox	040302022001	3	2	44.21973	-89.21423



2021 High-Quality Waters: Rare & Unique Wetlands

Waushara County - 6 Rare & Unique Wetlands identified in 2021

Data sorted by alphabetical county and increasing Rare & Unique Wetland ID

WETLAND ID	WETLAND TYPE	SITE ID	PRIORITY WATERSHEDS	COUNTY NAME	HUC6	HUC12 CODE	SRANK	GRANK	LAT	LONG
			HUC6: • State: ** Both: ***							
Rare_194	Calcareous Fen	CPHER064WI		Waushara	Fox	040302010804	S3	G3	44.003095	-89.280999
Rare_195	Calcareous Fen	CPHER064WI		Waushara	Fox	040302010803	S3	G3	44.018655	-89.304355
Rare_198	Calcareous Fen	CPHER064WI	•	Waushara	Fox	040302010703	S3	G3	44.056906	-89.482508
Rare_201	Wet Prairie	CPHER078WI		Waushara	Fox	040302010802	SU	G3	44.099864	-89.262883
Rare_204	Wet-mesic Prairie	CPHER076WI		Waushara	Fox	040302022003	S2	G2	44.142299	-88.97297
Rare_208	Coastal Plain Marsh	CPHER066WI	•	Waushara	Fox	040302022002	S1	G2?	44.166109	-89.139811



2021 High-Quality Waters: Lakes, Rivers, Streams

Winnebago County - 2 High-Quality Waters identified in 2021

Data sorted by alphabetical county and alphabetical waterbody name

OFFICIAL NAME	LOCAL NAME	WBIC	PRIORITY	COUNTY NAME (STREAM MOUTH & LAKE LOCATION)	HUC6	HUC12 CODE (STREAM MOUTH & LAKE LOCATION)	UNIQUE & RARE RESOURCES (COUNT)	Attaining WQS (COUNT)	IBIs (COUNT)	HQW CRITERIA (COUNT)
			WATERSHEDS HUC6: • State: •• Both: •••							
Rush Lake		141400		Winnebago	Fox	040302011002	1	1		2
Wolf River		241300		Winnebago	Fox	040302011205	12	9	32	3



2021 High-Quality Waters: Healthy Wetlands

Winnebago County - 1 Healthy Wetland identified in 2021

Data sorted by alphabetical county and increasing Healthy Wetland ID

WETLAND ID	SITE NAME	SITE ID	PRIORITY	COUNTY NAME	HUC6	HUC12 CODE	DISTURBANCE RANK	PLANT COMMUNITY CONDITION	LAT	LONG
			WATERSHEDS HUC6: • State: •• Both: •••							
Healthy_222	Rat River Wildlife Area	SE177		Winnebago	Fox	040302022102	2	1	44.226896	-88.684952



2021 High-Quality Waters: Rare & Unique Wetlands

Winnebago County - 7 Rare & Unique Wetlands identified in 2021

Data sorted by alphabetical county and increasing Rare & Unique Wetland ID

WETLAND ID	WETLAND TYPE	SITE ID	PRIORITY	COUNTY NAME	HUC6	HUC12 CODE	SRANK	GRANK	LAT	LONG
			WATERSHEDS HUC6: • State: •• Both: •••							
Rare_187	Wet-mesic Prairie	CPHER076WI		Winnebago	Fox	040302011106	S2	G2	43.947242	-88.877546
Rare_200	Wet-mesic Prairie	CPHER076WI		Winnebago	Fox	040302030101	S2	G2	44.079263	-88.523549
Rare_203	Wet-mesic Prairie	CPHER076WI		Winnebago	Fox	040302011202	S2	G2	44.113865	-88.614148
Rare_206	Wet-mesic Prairie	CPHER076WI		Winnebago	Fox	040302022105	S2	G2	44.152756	-88.624509
Rare_207	Wild Rice Marsh	CPHER057WI		Winnebago	Fox	040302022106	S3	G3G4	44.162619	-88.717754
Rare_210	Wet Prairie	CPHER078WI		Winnebago	Fox	040302022106	SU	G3	44.177504	-88.728003
Rare_212	Wild Rice Marsh	CPHER057WI		Winnebago	Fox	040302022106	S3	G3G4	44.19935	-88.804338



2021 High-Quality Waters: Lakes, Rivers, Streams

Wood County - 7 High-Quality Waters identified in 2021

Data sorted by alphabetical county and alphabetical waterbody name

OFFICIAL NAME	LOCAL NAME	WBIC	PRIORITY WATERSHEDS		COUNTY NAME (STREAM MOUTH & LAKE LOCATION)	HUC6	HUC12 CODE (STREAM MOUTH & LAKE LOCATION)	UNIQUE & RARE RESOURCES (COUNT)	Attaining WQS (COUNT)	IBIs (COUNT)	HQW CRITERIA (COUNT)
			HUC6: •	State: •• Both: •••							
Bloody Run		1390600			Wood	Wisconsin	070700030403	2	1	1	3
Hemlock Creek		1366300			Wood	Wisconsin	070700031005	1		1	2
Owl Creek		1370300			Wood	Wisconsin	070700031106		1	1	2
Rocky Creek	Run	1370800			Wood	Wisconsin	070700031104	2	1	4	3
Sevenmile Creek		1387000			Wood	Wisconsin	070700030704	2	2	3	3
Tenmile Creek	Ditch # 10	1382700			Wood	Wisconsin	070700030704	3	4	3	3
Unnamed		1372400			Wood	Wisconsin	070700031105		1	1	2



2021 High-Quality Waters: Healthy Wetlands

Wood County - 9 Healthy Wetlands identified in 2021

Data sorted by alphabetical county and increasing Healthy Wetland ID

WETLAND ID	SITE NAME	SITE ID	PRIORITY WATERSHEDS		COUNTY NAME	HUC6	HUC12 CODE	DISTURBANCE RANK	PLANT COMMUNITY CONDITION	LAT	LONG
			HUC6: •	State: •• Both: •••							
Healthy_231	Hiles Wetlands SNA	NC147	•••		Wood	Miss-Black-Root	070400070605	1	1	44.381103	-90.268278
Healthy_233	Hiles Wetlands	NC148	•••		Wood	Miss-Black-Root	070400070605	1	1	44.386212	-90.257311
Healthy_234	Hiles Wetlands SNA	NC146	•••		Wood	Miss-Black-Root	070400070605	1	1	44.40183	-90.285532
Healthy_264	Mead Conifer Bog SNA	NC157			Wood	Wisconsin	070700021705	1	1	44.667057	-89.890776
Healthy_272	Mead Conifer Bog SNA	NC156			Wood	Wisconsin	070700021705	1	1	44.6771	-89.8836
Healthy_274	Mead WA	NC026			Wood	Wisconsin	070700021705	2	2	44.6827	-89.87761
Healthy_275	Mead WA	NC020			Wood	Wisconsin	070700021707	1	1	44.682701	-89.850394
Healthy_276	Mead WA	NC024			Wood	Wisconsin	070700021707	1	1	44.68405	-89.85229
Healthy_277	Mead Conifer Bog SNA	NC155			Wood	Wisconsin	070700021705	2	1	44.684451	-89.879997



2021 High-Quality Waters: Rare & Unique Wetlands

Wood County - 5 Rare & Unique Wetlands identified in 2021

Data sorted by alphabetical county and increasing Rare & Unique Wetland ID

WETLAND ID	WETLAND TYPE	SITE ID	PRIORITY WATERSHEDS		COUNTY NAME	HUC6	HUC12 CODE	SRANK	GRANK	LAT	LONG
			HUC6: •	State: •• Both: •••							
Rare_222	Central Poor Fen	CPHER061WI	•		Wood	Wisconsin	070700031301 S3		G3G4	44.316188	-90.159898
Rare_224	Central Poor Fen	CPHER061WI	•		Wood	Miss-Black-Root	070400070605 S3		G3G4	44.326648	-90.274007
Rare_234	Central Poor Fen	CPHER061WI	•		Wood	Miss-Black-Root	070400070605 S3		G3G4	44.380064	-90.273074
Rare_235	Central Poor Fen	CPHER061WI			Wood	Wisconsin	070700031106 S3		G3G4	44.389454	-90.087796
Rare_236	Central Poor Fen	CPHER061WI	•		Wood	Miss-Black-Root	070400070604 S3		G3G4	44.396696	-90.287262