

R 17 E

R 18 E

R 19 E

R 20 E

R 21 E

T 21 N

T 21 N

T 20 N

T 20 N

T 19 N

T 19 N

T 18 N

T 18 N

T 17 N

T 17 N

T 16 N

T 16 N

R 17 E

R 18 E

R 19 E

R 20 E

R 21 E

Wisconsin Department of Natural Resource Aerial Photo Index Map



Calumet County

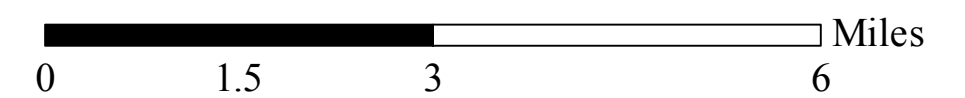

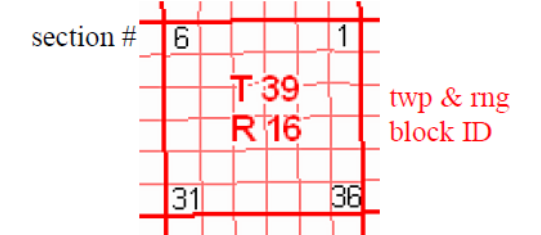
Date of Aerial Photography: October 9 -24, 2016
Approximate scale of photography: 1" = 1930'



▲ 2016 photocenter

Approx. every 5th photocenter labeled:
line #
●
exposure #

PLSS grid reference:



1 inch equals 1.48 miles

Sources: Esri, HERE, DeLorme, Intermap, increment P Corp., GEBCO, USGS, FAO, NPS, NRCAN, GeoBase, IGN, Kadaster NL, Ordnance Survey, Esri Japan, METI, Esri China (Hong Kong), swisstopo, MapmyIndia, © OpenStreetMap contributors, and the GIS User Community