

R8W R7W R6W R5W R4W R3W R2W R1W R1E R2E

T17N

# Wisconsin Department of Natural Resource Aerial Photo Index Map



## Vernon County

Date of Aerial Photography: October 8 -22, 2014  
Approximate scale of photography: 1" = 1930'

T14N

T13N

T12N

T11N

T10N

T9N

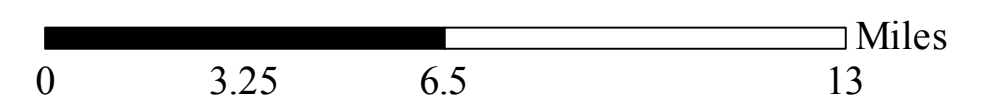
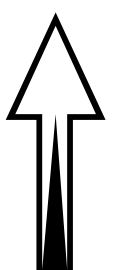
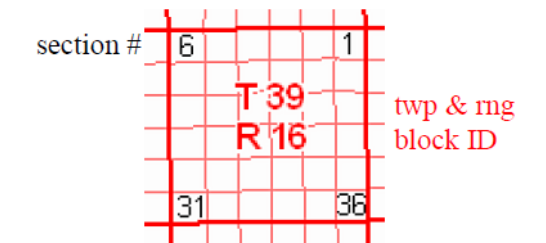
T8N



▲ 2014 photocenter

Approx. every 5th photocenter labeled:  
line #  
●  
exposure #

PLSS grid reference:



1 inch equals 3.12 miles

Sources: Esri, HERE, DeLorme, TomTom, Intermap, increment P Corp., GEBCO, USGS, FAO, NPS, NRCAN, GeoBase, IGN, Kadaster NL, Ordnance Survey, Esri Japan, METI, Esri China (Hong Kong), swisstopo, MapmyIndia, © OpenStreetMap contributors, and the GIS User Community

R6W R5W R4W R3W R2W R1W R1E R2E