

# Wisconsin Department of Natural Resource Aerial Photo Index Map



## Marquette County

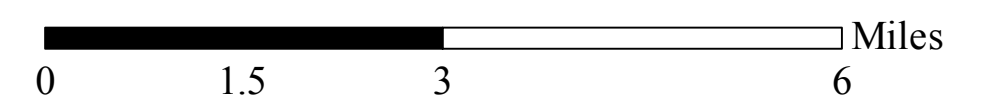
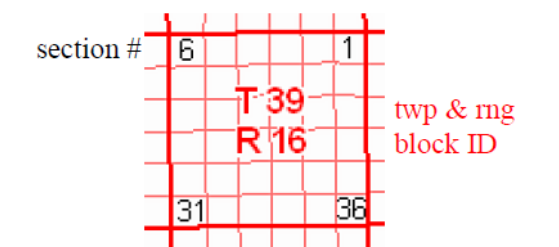
Date of Aerial Photography: October 8 -13 of 2013  
Approximate scale of photography: 1" = 1930'




▲ 2013 photocenter

Approx. every 5th photocenter labeled:  
line #  
●  
exposure #

PLSS grid reference:



1 inch equals 1.45 miles



Sources: Esri, HERE, DeLorme, Intermap, increment P Corp., GEBCO, USGS, FAO, NPS, NRCAN, GeoBase, IGN, Kadaster NL, Ordnance Survey, Esri Japan, METI, Esri China (Hong Kong), swisstopo, MapmyIndia, © OpenStreetMap contributors, and the GIS User Community