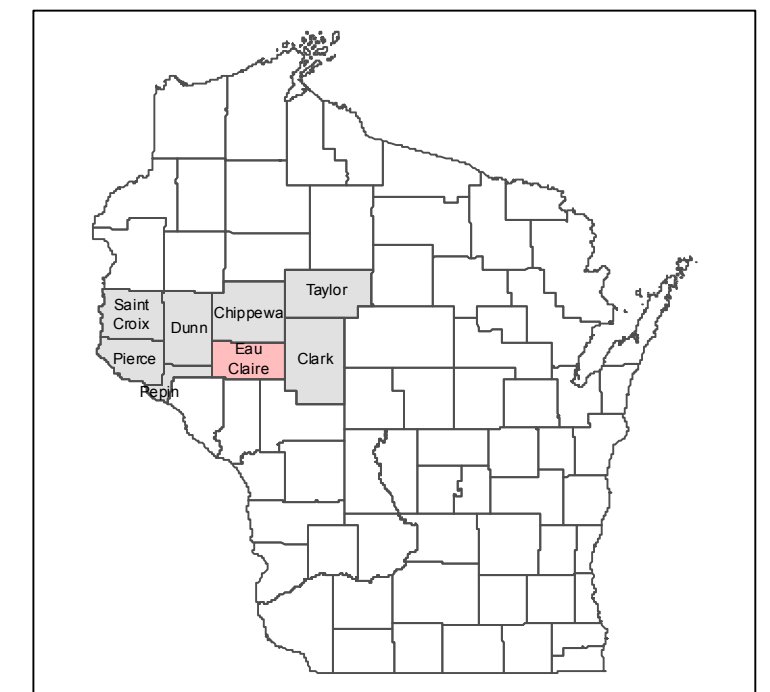


# Wisconsin Department of Natural Resource Aerial Photo Index Map



## Eau Claire County

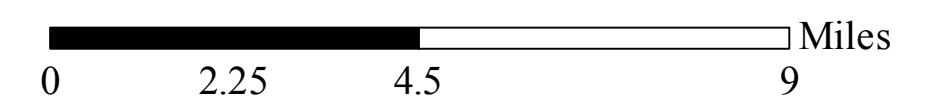

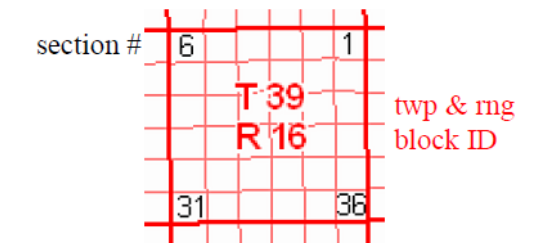
Date of Aerial Photography: September 2012



▲ 2012 photocenter

Approx. every 5th photocenter labeled:  
line #  
● exposure #

PLSS grid reference:



1 inch equals 2.34 miles

Sources: Esri, HERE, DeLorme, Intermat, increment P Corp., GEBCO, USGS, FAO, NPS, NRCAN, GeoBase, IGN, Kadaster NL, Ordnance Survey, Esri Japan, METI, Esri China (Hong Kong), swisstopo, MapmyIndia, © OpenStreetMap contributors, and the GIS User Community

