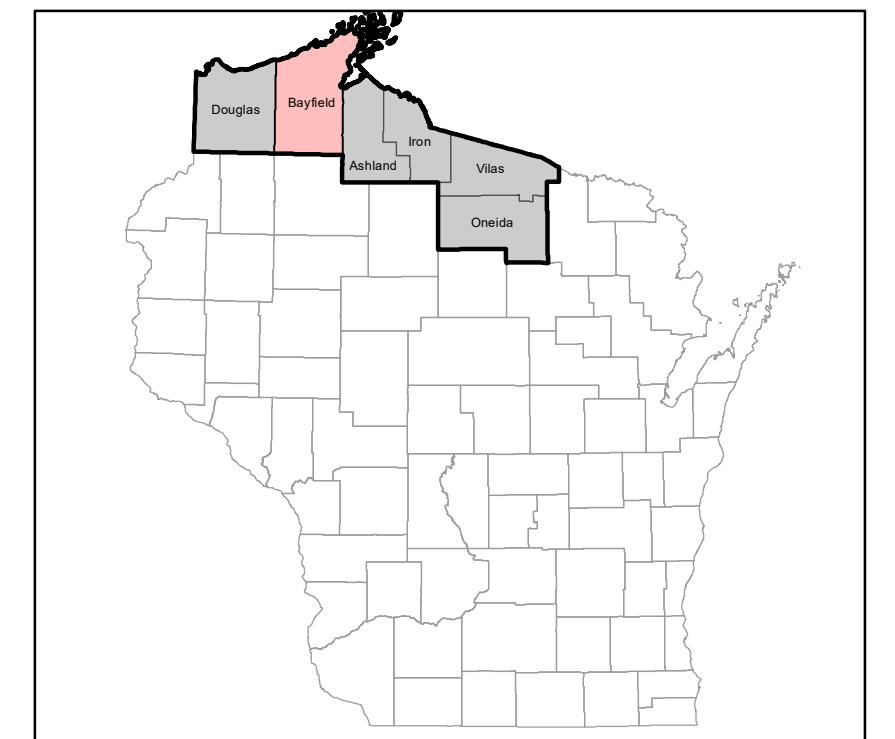


# Wisconsin Department of Natural Resource Aerial Photo Index Map



## Bayfield County

Date of Aerial Photography: 9/23 - 10/05 2020  
Approximate scale of photography: 1" = 1930'



● **2020 Photocenter**

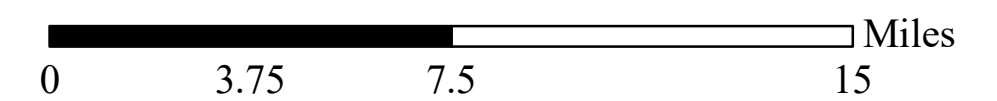

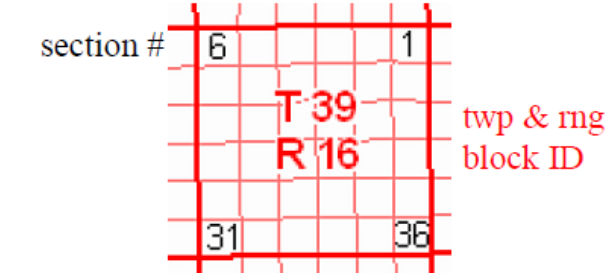
Approx. every 5th photocenter labeled:

*line #*



*exposure #*

PLSS grid reference:



1 inch equals 3.58 miles

Sources: Esri, HERE, Garmin, Intermap, increment P Corp., GEBCO, USGS, FAO, NPS, NRCAN, GeoBase, IGN, Kadaster NL, Ordnance Survey, Esri Japan, METI, Esri China (Hong Kong), swisstopo, © OpenStreetMap contributors, and the GIS User Community

