




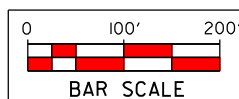



**LEGEND**

-  SUB-AREA POG1/POG3 SOUTH BOUNDARY OF PRE-DREDGE SEDIMENT > 1.0 ppm PCB
-  2007 SUB-AREA POG1/POG3 SOUTH RDMU's
-  AREAS OF SOFT SEDIMENT THICKNESS ESTIMATED AT ≥ 4" IN 2007 DREDGE AREAS THAT ARE ABOVE TARGET ELEVATION. (AREAS IN YELLOW)

**NOTES:**

1. THE HORIZONTAL CONTROL IS REFERENCED TO THE NAD83 WISCONSIN STATE PLANE COORDINATE SYSTEM (WISCONSIN SOUTHERN ZONE).
2. COLOR ORTHO PHOTO SUPPLIED BY WINNEBAGO COUNTY, WI. FLOWN IN APRIL 2003.



 <b>Foth</b> Foth Infrastructure & Environment, LLC		
GW PARTNERS		
<b>FIGURE 4-49</b> LOWER FOX RIVER - OU1 SUB-AREA POG1/POG3 SOUTH - ESTIMATED AREAS OF REMAINING SOFT SEDIMENT		
Date: JANUARY, 2008	Revision Date: APRIL, 2008	
Drawn By: JRB2	Checked By: DMR	Scope: 07G007