




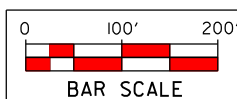


LEGEND

-  SUB-AREA BOUNDARY
-  2007 SUB-AREA E5/E6 DMU's
-  AREAS OF SOFT SEDIMENT THICKNESS ESTIMATED AT $\geq 4'$ IN 2007 DREDGE AREAS THAT ARE ABOVE TARGET ELEVATION. (AREAS IN YELLOW)

NOTES:

1. THE HORIZONTAL CONTROL IS REFERENCED TO THE NAD83 WISCONSIN STATE PLANE COORDINATE SYSTEM (WISCONSIN SOUTHERN ZONE).
2. COLOR ORTHO PHOTO SUPPLIED BY WINNEBAGO COUNTY, WI. FLOWN IN APRIL 2003.



GW PARTNERS

FIGURE 4-42
 LOWER FOX RIVER - OU1
 SUB-AREA E5/E6 - ESTIMATED
 AREAS OF REMAINING SOFT SEDIMENT

Date: JANUARY, 2008	Revision Date: APRIL, 2008
Drawn By: JRB2	Checked By: DMR
Scope: 07G007	