

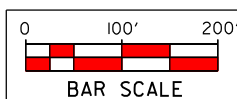


LEGEND

-  SUB-AREA BOUNDARY
-  COMPLETED DMU
(≥95% TO TARGET ELEVATIONS, INCLUDING DOCUMENTED HIGH SUBGRADE)

NOTES:

1. THE HORIZONTAL CONTROL IS REFERENCED TO THE NAD83 WISCONSIN STATE PLANE COORDINATE SYSTEM (WISCONSIN SOUTHERN ZONE).
2. COLOR ORTHO PHOTO SUPPLIED BY WINNEBAGO COUNTY, WI. FLOWN IN APRIL 2003.



GW PARTNERS

FIGURE 4-38
LOWER FOX RIVER - OU1
SUB-AREA E5/E6
DMU COMPLETION SUMMARY

Date: JANUARY, 2008	Revision Date: APRIL, 2008
Drawn By: JRB2	Checked By: DMR
Scope: 07G007	