


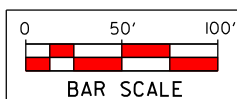


LEGEND

-  APPROXIMATE LOCATION OF PIPELINES WITH 15' SETBACKS. (SEE NOTE 2)
-  SUB-AREA POG4 BOUNDARY (SEDIMENT > 1.0 ppm PCB)
-  AREAS OF SOFT SEDIMENT THICKNESS ESTIMATED AT ≥ 4" IN AREAS NOT TO GRADE (AREAS IN YELLOW)

NOTES:

1. THE HORIZONTAL CONTROL IS REFERENCED TO THE NAD83 WISCONSIN STATE PLANE COORDINATE SYSTEM (WISCONSIN SOUTHERN ZONE). THE VERTICAL CONTROL IS REFERENCED TO NAVD 88.
2. PIPELINE LOCATIONS SUPPLIED BY J.F. BRENNAN CO., INC.
3. COLOR ORTHO PHOTO SUPPLIED BY WINNEBAGO COUNTY, WI. FLOWN IN APRIL 2003.



GW PARTNERS

FIGURE 4-35

LOWER FOX RIVER - OUI
SUB-AREA POG4 - SOUTH - ESTIMATED POST-DREDGE
SEDIMENT THICKNESS ≥ 4" ABOVE TARGET ELEVATION

Date: MARCH, 2007	Revision Date:
Drawn By: JRB2	Checked By: DMR
Scope: 04G007	