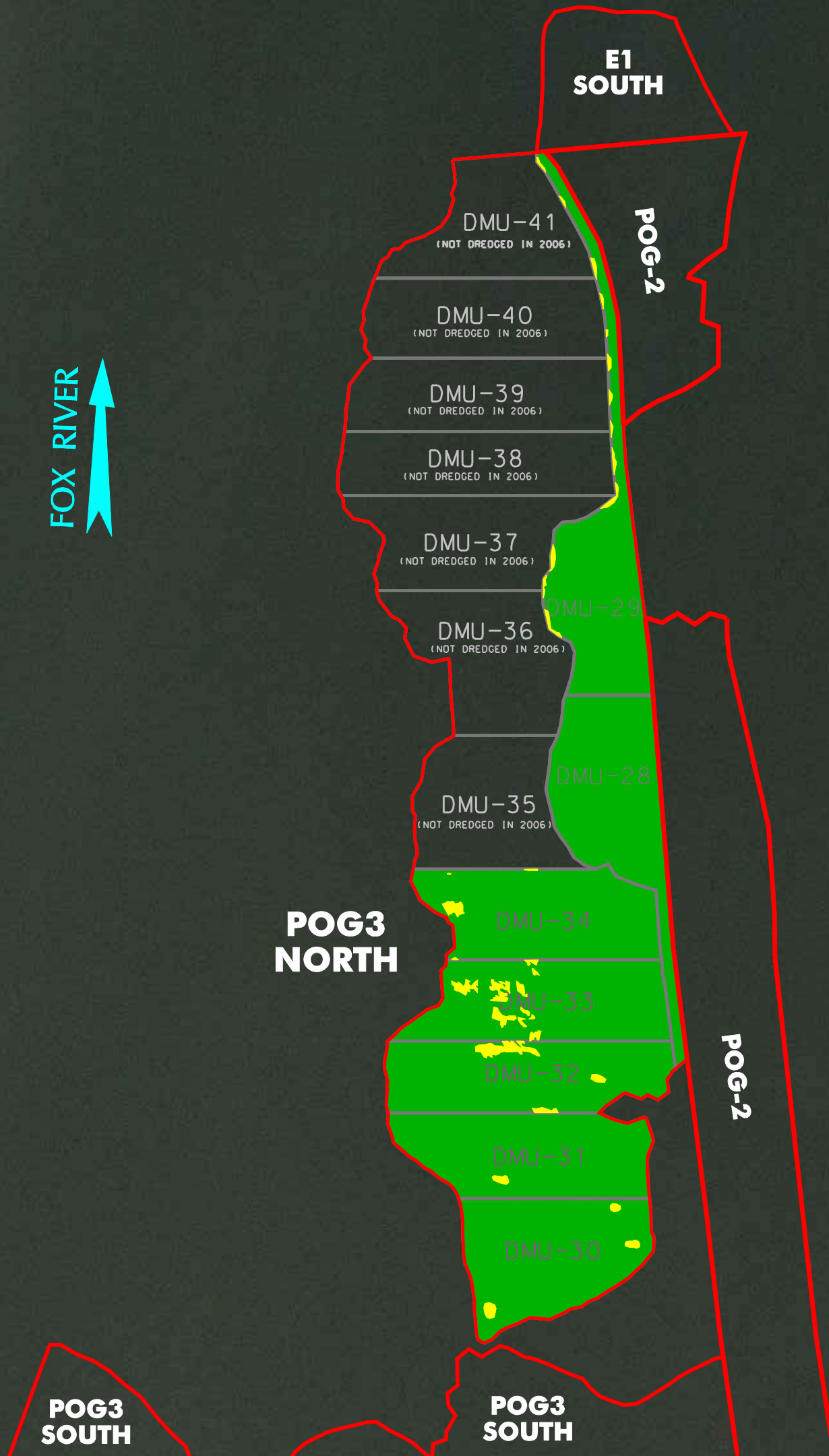




FOX RIVER

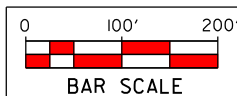



**LEGEND**

-  SUB-AREA POG2 & POG3 BOUNDARIES (SEDIMENT > 1.0 ppm PCB)
-  AREAS OF SOFT SEDIMENT THICKNESS ESTIMATED AT ≥ 4" IN 2006 DREDGE AREAS THAT ARE NOT TO GRADE (AREAS IN YELLOW)

**NOTES:**

1. THE HORIZONTAL CONTROL IS REFERENCED TO THE NAD83 WISCONSIN STATE PLANE COORDINATE SYSTEM (WISCONSIN SOUTHERN ZONE). THE VERTICAL CONTROL IS REFERENCED TO NAVD 88.
2. COLOR ORTHO PHOTO SUPPLIED BY WINNEBAGO COUNTY, WI. FLOWN IN APRIL 2003.



GW PARTNERS

**FIGURE 4-28**

LOWER FOX RIVER - OUI  
SUB-AREA POG3 NORTH - ESTIMATED POST-DREDGE  
SEDIMENT THICKNESS ≥ 4" ABOVE TARGET ELEVATION

Date: MARCH, 2007	Revision Date:
Drawn By: JRB2	Checked By: DMR
Scope: 04G007	