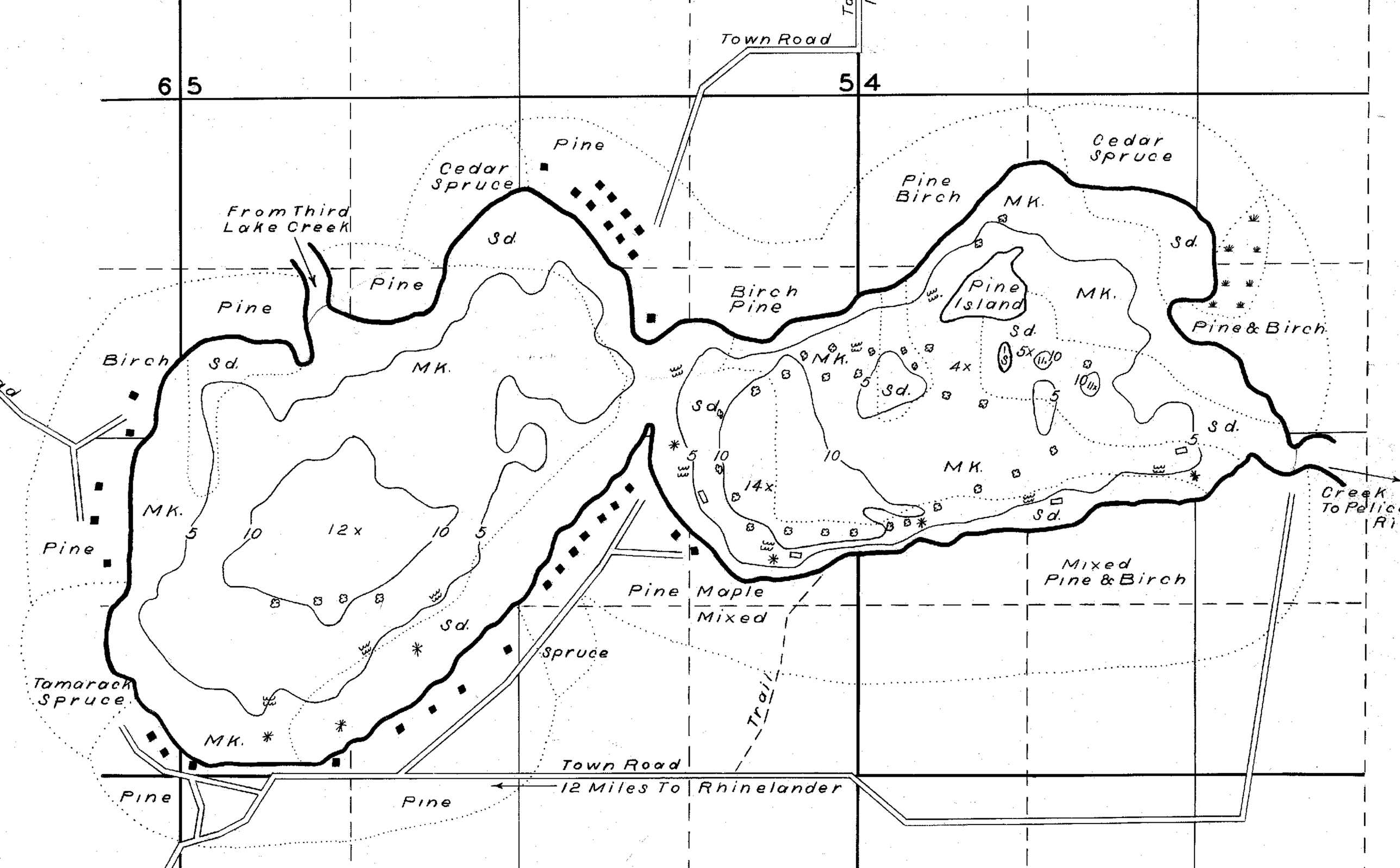

Town Road
6 5
5 4
Pine
Cedar Spruce
From Third Lake Creek
Sd.
Pine
Pine
Birch
Sd.
MK.
Birch Pine
Pine Birch
MK.
Cedar Spruce
Sd.
Pine Island
MK.
Sd.
Pine & Birch
MK.
Sd.
4x
5x
10
5
Sd.
Sd.
5
10
10
14x
MK.
Sd.
Creek To Pelic
Ri
MK.
5
10
12x
10
5
Pine
Sd.
Pine Maple
Mixed
Mixed Pine & Birch
Spruce
Tamarack Spruce
MK.
Trail
Town Road
12 Miles To Rhinelander
Pine
Pine

LAKE SURVEY MAP

WISCONSIN CONSERVATION DEPARTMENT
BIOLOGY DIVISION
LAKE AND STREAM IMPROVEMENT SECTION

LAKE 4TH & 5TH LAKES
SECTION 4-5-6
TOWNSHIP 36 N
RANGE 10 E
TOWN OF PELICAN
COUNTY ONEIDA

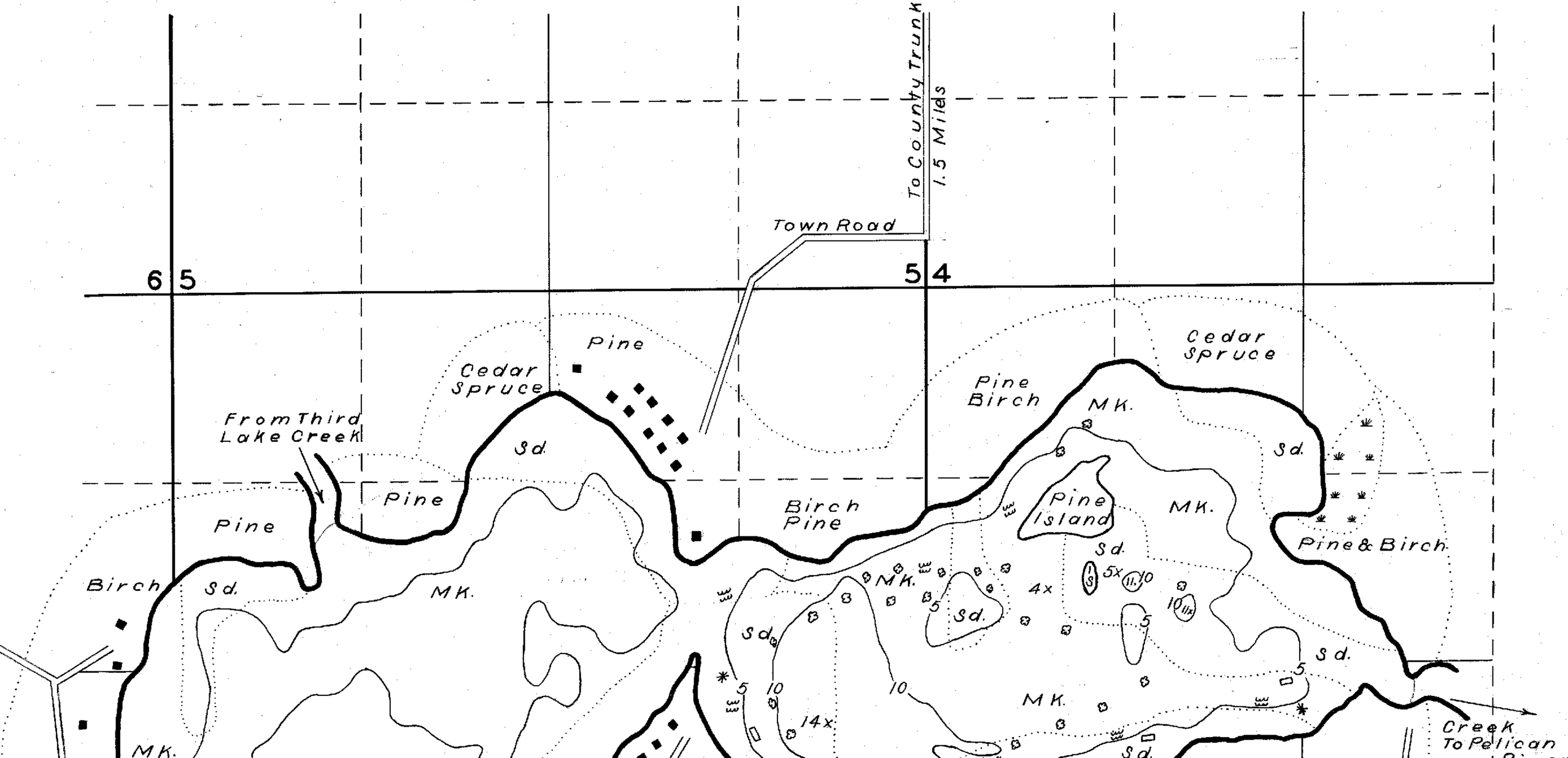

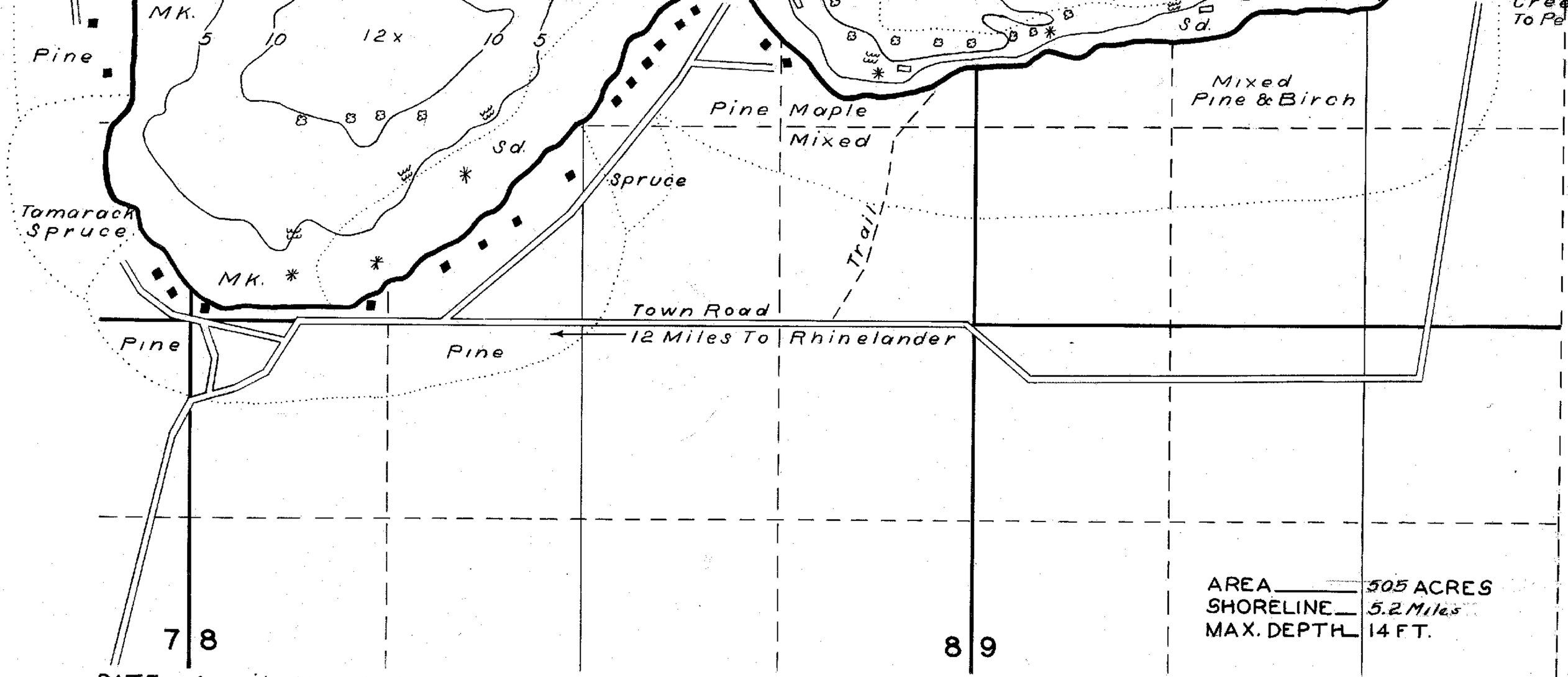

AREA 505 ACRES
SHORELINE 5.2 Miles
MAX. DEPTH 14 FT.

SCALE 1 inch Equal 800 Ft.

DATE April 16, 1940
COMPILED BY O.S.B.
TRACED BY R.C. (W.P.A.)
SOURCE OF INFORMATION
W.P.A. Lake Survey Project

SOUNDINGS At 200 Ft. Intervals

DATES OF MAP REVISION
March 1940
WORK AGENCY W.P.A.

LAKE IMPROVEMENT RECORD

TYPE	DATE 35/40			
BRUSH REFUGES	33			
SAPLING TANGLES	113			
SPAWNING BOXES	240			
MINNOW SPAWNERS	75			
TOTAL	461			

LEGEND
- WEED BEDS
- ROCKY SHOALS
- Sd. SAND
- Cl. CLAY
- Gr. GRAVEL
- MK. MUCK
- DWELLING
- ABANDONED DWELLING
- RESORT