STATE OF WISCONSIN
DEPARTMENT OF NATURAL RESOURCES

LAKE SURVEY MAP

CHAIN O' LAKES — LAKE
WAUPACA — COUNTY
SEC. 4,32,33 T. -21,22- N. R. -11- E.
BASS, BEASLEY & YOUNG'S LAKES

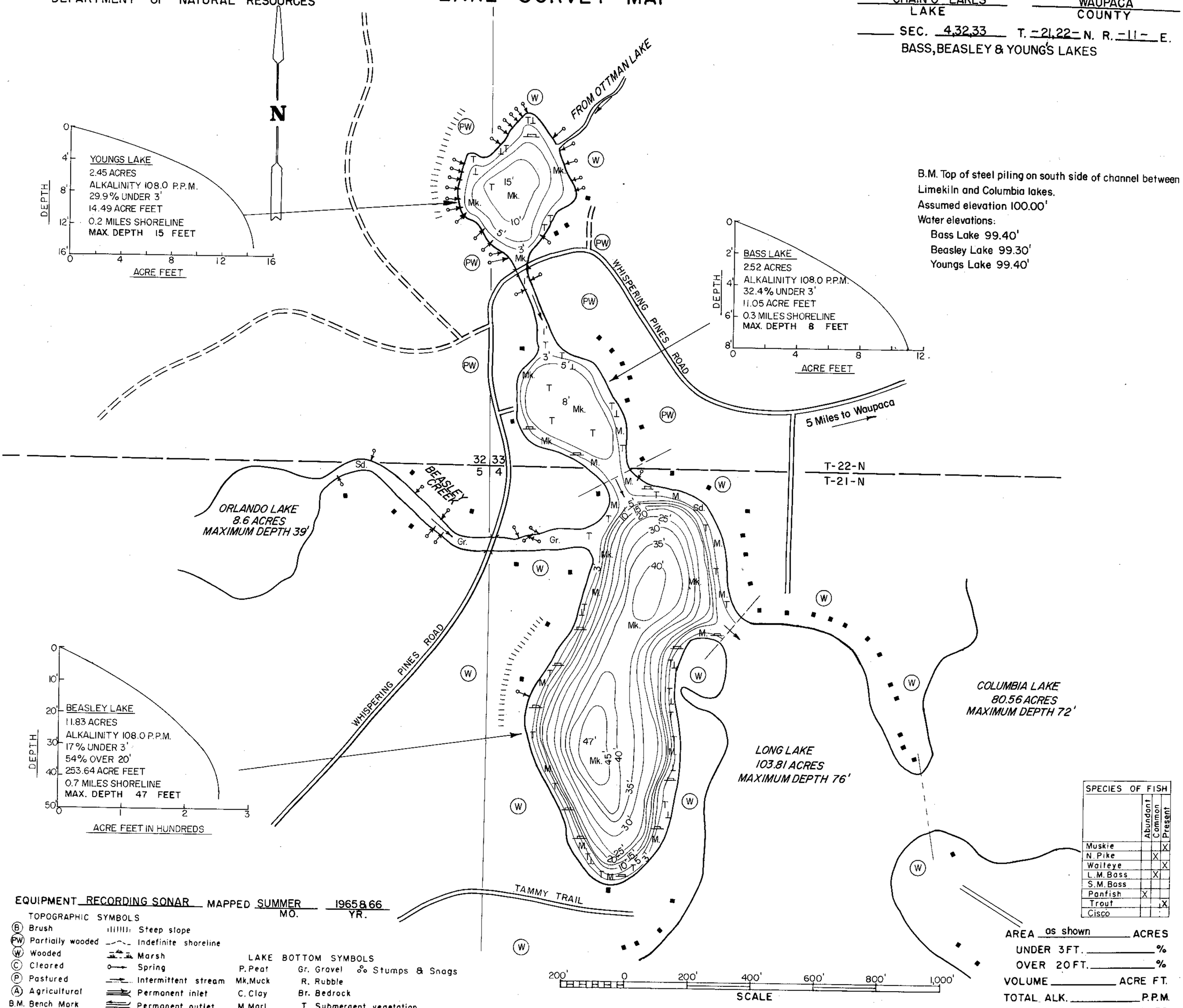

B.M. Top of steel piling on south side of channel between Limekiln and Columbia lakes.
Assumed elevation 100.00'
Water elevations:
Bass Lake 99.40'
Beasley Lake 99.30'
Youngs Lake 99.40'

SPECIES OF FISH	Abundant	Common	Present
Muskie			X
N. Pike		X	
Walleye			X
L.M. Bass		X	
S.M. Bass			
Panfish	X		
Trout			X
Cisco			

EQUIPMENT RECORDING SONAR MAPPED SUMMER (MO.) 1965 & 66 (YR.)

TOPOGRAPHIC SYMBOLS
(B) Brush
(PW) Partially wooded
(W) Wooded
(C) Cleared
(P) Pastured
(A) Agricultural
B.M. Bench Mark
Dwelling
Resort
Steep slope
Indefinite shoreline
Marsh
Spring
Intermittent stream
Permanent inlet
Permanent outlet
Dam

LAKE BOTTOM SYMBOLS
P. Peat
Mk. Muck
C. Clay
M. Marl
Sd. Sand
St. Silt
Gr. Gravel
R. Rubble
Br. Bedrock
T Submergent vegetation
⊥ Emergent vegetation
Floating vegetation
Stumps & Snags

◇ Access
◐ Access with Parking
◆ Boat Livery

Field work by H. Schmude, T. Corbett, G. Eckstein, G. Werdin
Drawn by J. Roth

AREA as shown ACRES
UNDER 3 FT. ____ %
OVER 20 FT. ____ %
VOLUME ____ ACRE FT.
TOTAL ALK. ____ P.P.M.
SHORELINE ____ MILES
MAX. DEPTH ____ FEET

STATE OF WISCONSIN
DEPARTMENT OF NATURAL RESOURCES

LAKE SURVEY MAP

CHAIN O' LAKES — LAKE
SEC. 33,4 — COLUMBIA LAKE
WAUPACA — COUNTY
T. 21,22 N. R. 11 E.

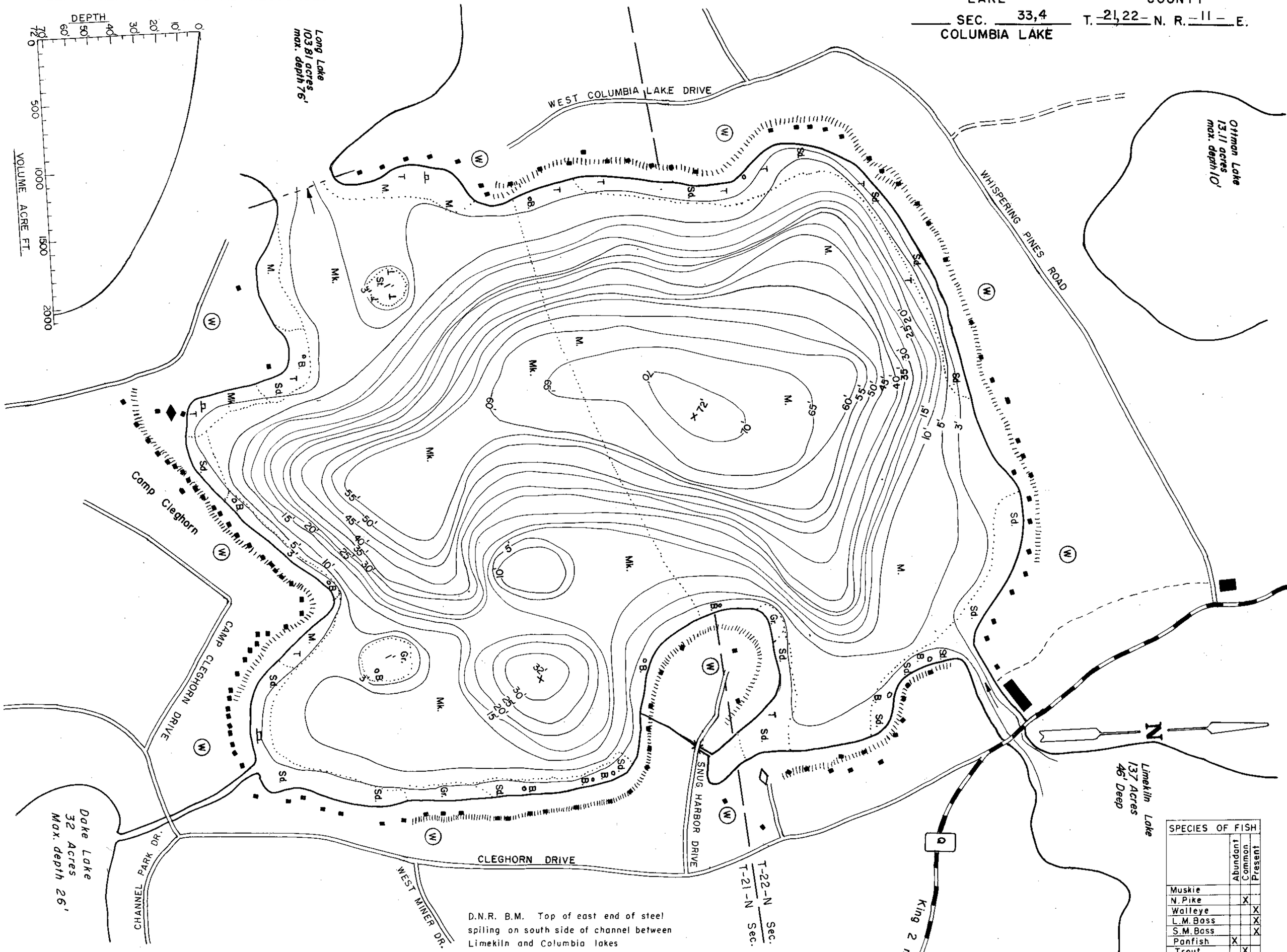

D.N.R. B.M. Top of east end of steel spiling on south side of channel between Limekiln and Columbia lakes
Assumed elevation 100.00'
Water elevation 99.30'

SPECIES OF FISH	Abundant	Common	Present
Muskie			
N. Pike		X	
Walleye			X
L.M. Bass			X
S.M. Bass			X
Panfish	X		
Trout		X	
Cisco			X

EQUIPMENT RECORDING SONAR MAPPED AUGUST (MO.) 1965 (YR.)
WATER ELEV. 99.3

TOPOGRAPHIC SYMBOLS
- (B) Brush
- (PW) Partially wooded
- (W) Wooded
- (C) Cleared
- (P) Pastured
- (A) Agricultural
- B.M. Bench Mark
- Dwelling
- Resort
- Steep slope
- Indefinite shoreline
- Marsh
- Spring
- Intermittent stream
- Permanent inlet
- Permanent outlet
- Dam

LAKE BOTTOM SYMBOLS
- P. Peat
- Mk. Muck
- C. Clay
- M. Marl
- Sd. Sand
- St. Silt
- Gr. Gravel
- R. Rubble
- Br. Bedrock
- B. Boulders
- Stumps & Snags
- T Submergent vegetation
- Emergent vegetation
- Floating vegetation

200' 0' 200' 400' 600' 800' 1000'
SCALE

◇ Access ◆ Access with Parking ◆ Boat Livery

Field work by H. Schmude, T. Corbett, E. Eckstein, G. Werdin
Drawn by: D. Laiho

AREA 80.56 ACRES
UNDER 3FT. 13.6 %
OVER 20FT. 43.5 %
VOLUME 2028.99 ACRE FT.
TOTAL ALK. 108 P.P.M.
SHORELINE 1.84 MILES
MAX. DEPTH 72 FEET

STATE OF WISCONSIN
DEPARTMENT OF NATURAL RESOURCES

LAKE SURVEY MAP

COLUMBIA LAKE
80.56 ACRES
MAX. DEPTH 72 FT.

CHAIN O' LAKES — LAKE
WAUPACA — COUNTY
SEC. 4 T. 21 N. R. 11 E.
DAKE & MINER LAKES

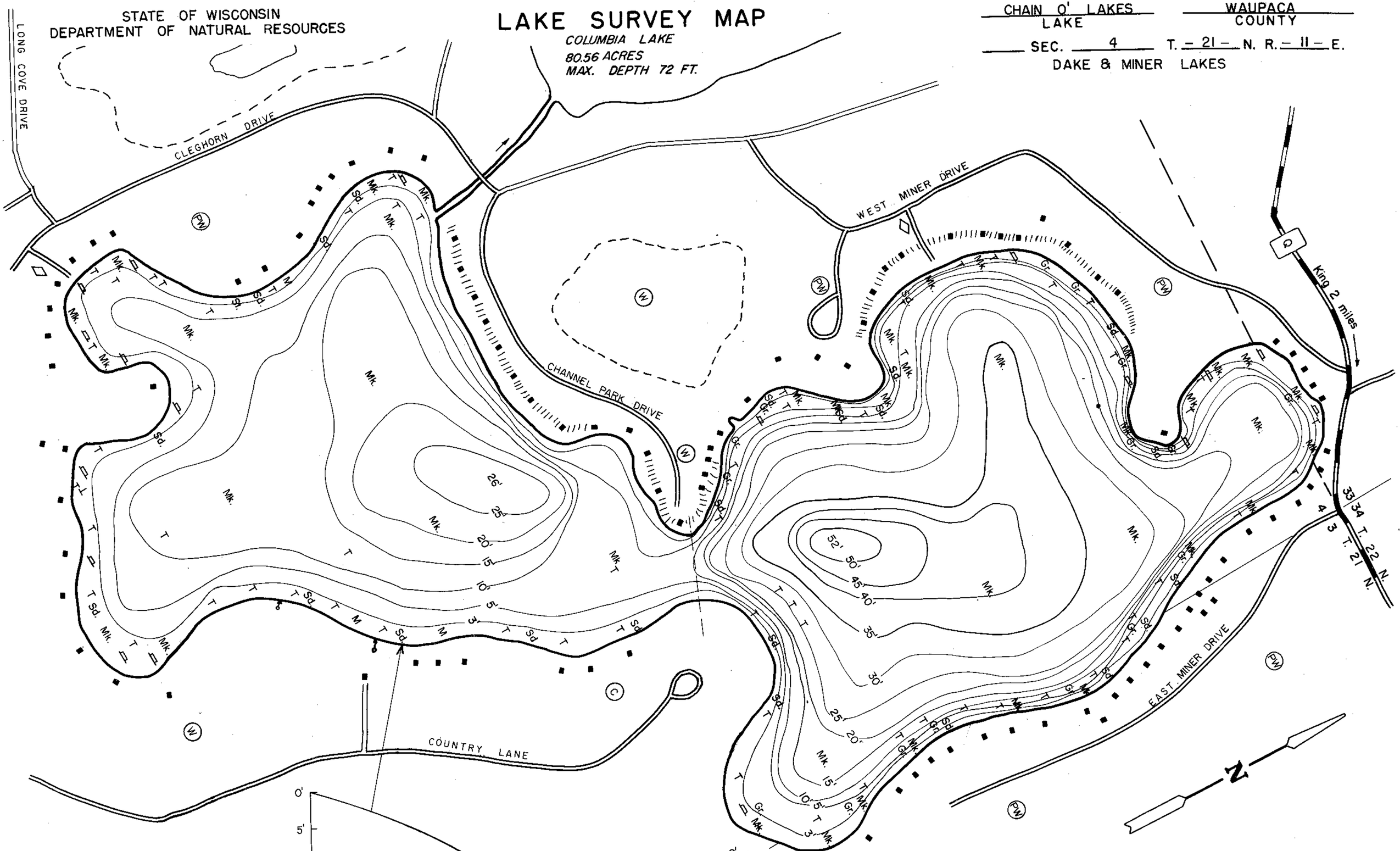

D.N.R. B.M. top of east end of steel spiling on south side of channel between Limekin and Columbia lakes.
Assumed elevation 100.00'
Water elevation 99.00'

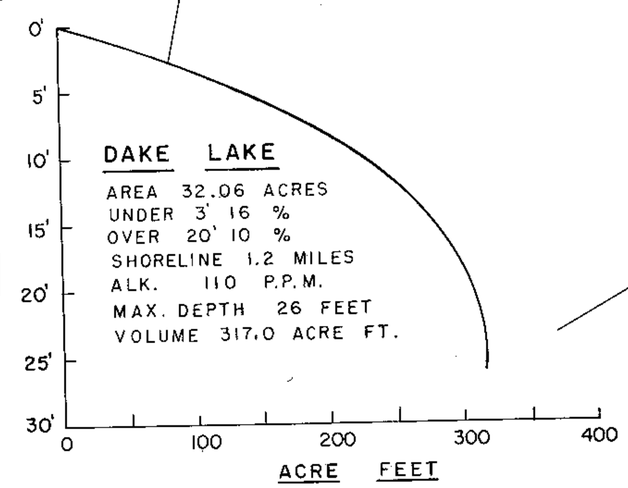

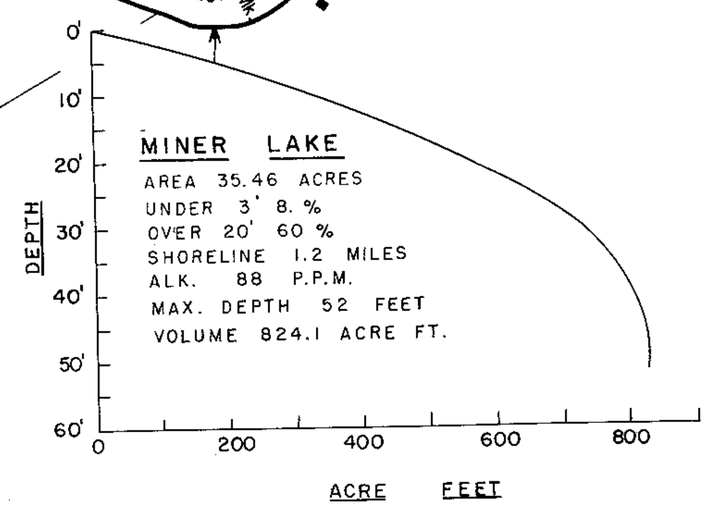

SPECIES OF FISH	Abundant	Common	Present
Muskie			X
N. Pike		X	
Walleye			X
L.M. Bass		X	
S.M. Bass			
Panfish	X		
Trout			
Sturgeon			X

EQUIPMENT RECORDING SONAR MAPPED JULY (MO.) 1965 (YR.)

WATER ELEV. 99.0

TOPOGRAPHIC SYMBOLS
- (B) Brush
- (PW) Partially wooded
- (W) Wooded
- (C) Cleared
- (P) Pastured
- (A) Agricultural
- B.M. Bench Mark
- Dwelling
- Resort
- Steep slope
- Indefinite shoreline
- Marsh
- Spring
- intermittent stream
- Permanent inlet
- Permanent outlet
- Dam

LAKE BOTTOM SYMBOLS
- P. Peat
- Mk. Muck
- C. Clay
- M. Marl
- Sd. Sand
- St. Silt
- Gr. Gravel
- R. Rubble
- Br. Bedrock
- T Submergent vegetation
- Emergent vegetation
- Floating vegetation
- Stumps & Snags

200' 0' 200' 400' 600' 800' 1000'
SCALE

◇ Access ◆ Access with Parking ◆ Boat Livery

Field work by: H. Schmude, T. Corbett, E. Eckstein, G. Werdin
Drawn by: R. Ripp

AREA as shown ACRES
UNDER 3FT. ____ %
OVER 20FT. ____ %
VOLUME ____ ACRE FT.
TOTAL ALK. ____ P.P.M.
SHORELINE ____ MILES
MAX. DEPTH ____ FEET

STATE OF WISCONSIN
DEPARTMENT OF NATURAL RESOURCES

LAKE SURVEY MAP

CHAIN O' LAKES — LAKE
WAUPACA — COUNTY
SEC. 26,34,35 T. -22- N. R. -11- E.
TAYLOR, GEORGE, & NYMPH LAKES

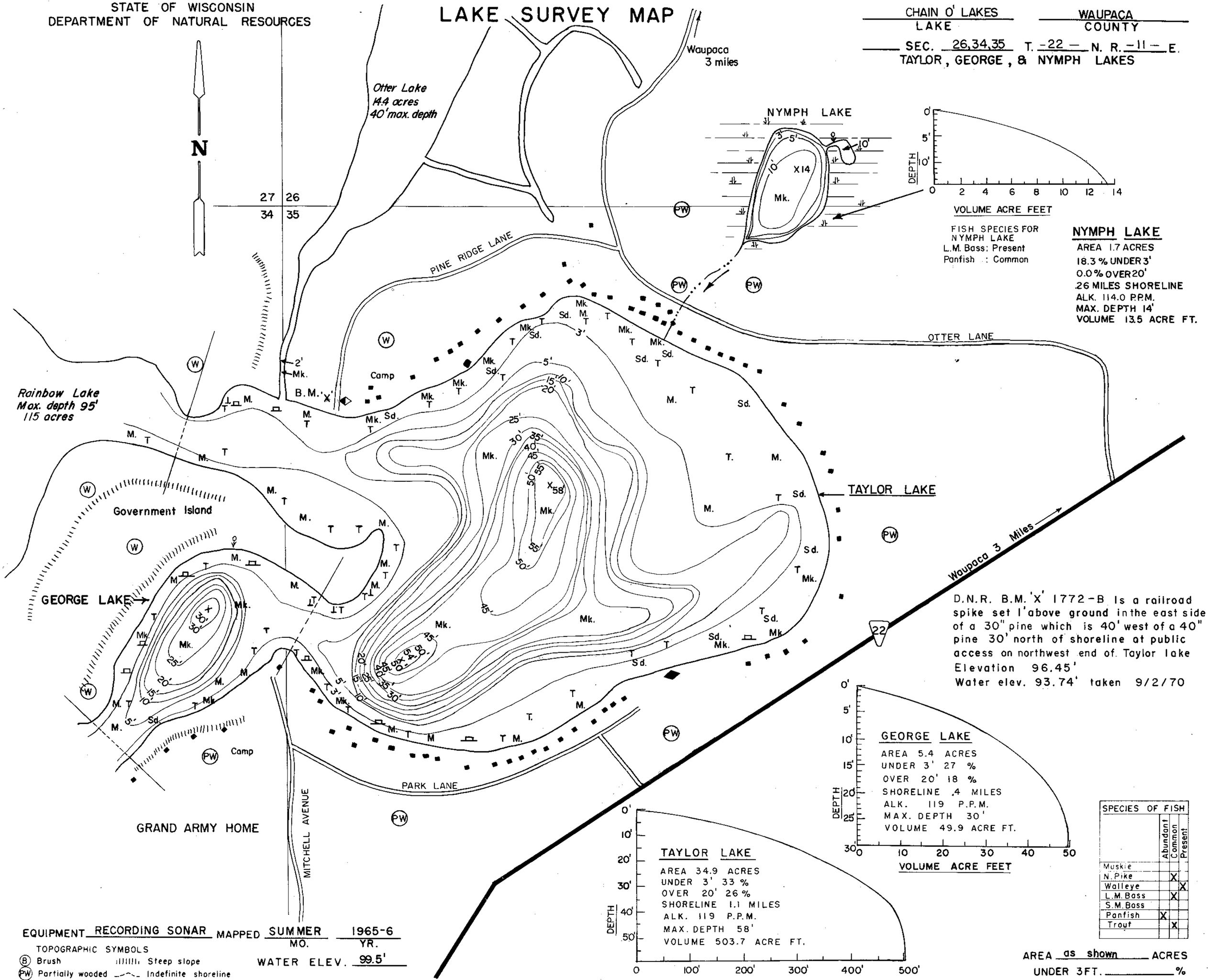

FISH SPECIES FOR NYMPH LAKE
L.M. Bass: Present
Panfish : Common

NYMPH LAKE
AREA 1.7 ACRES
18.3 % UNDER 3'
0.0 % OVER 20'
.26 MILES SHORELINE
ALK. 114.0 P.P.M.
MAX. DEPTH 14'
VOLUME 13.5 ACRE FT.

D.N.R. B.M. 'X' 1772-B Is a railroad spike set 1' above ground in the east side of a 30" pine which is 40' west of a 40" pine 30' north of shoreline at public access on northwest end of Taylor lake
Elevation 96.45'
Water elev. 93.74' taken 9/2/70

GEORGE LAKE
AREA 5.4 ACRES
UNDER 3' 27 %
OVER 20' 18 %
SHORELINE .4 MILES
ALK. 119 P.P.M.
MAX. DEPTH 30'
VOLUME 49.9 ACRE FT.

TAYLOR LAKE
AREA 34.9 ACRES
UNDER 3' 33 %
OVER 20' 26 %
SHORELINE 1.1 MILES
ALK. 119 P.P.M.
MAX. DEPTH 58'
VOLUME 503.7 ACRE FT.

SPECIES OF FISH	Abundant	Common	Present
Muskie			
N. Pike		X	
Walleye			X
L.M. Bass		X	
S.M. Bass			
Panfish	X		
Trout		X	

EQUIPMENT RECORDING SONAR MAPPED SUMMER (MO.) 1965-6 (YR.)

WATER ELEV. 99.5'

TOPOGRAPHIC SYMBOLS
- (B) Brush
- (PW) Partially wooded
- (W) Wooded
- (C) Cleared
- (P) Pastured
- (A) Agricultural
- B.M. Bench Mark
- Dwelling
- Resort
- Steep slope
- Indefinite shoreline
- Marsh
- Spring
- Intermittent stream
- Permanent inlet
- Permanent outlet
- Dam

LAKE BOTTOM SYMBOLS
- P. Peat
- Mk. Muck
- C. Clay
- M. Marl
- Sd. Sand
- St. Silt
- Gr. Gravel
- Stumps & Snags
- R. Rubble
- Br. Bedrock
- T Submergent vegetation
- ⊥ Emergent vegetation
- Floating vegetation

SCALE: 200' 0' 200' 400' 600' 800' 1000'

◇ Access ◆ Access with Parking ◆ Boat Livery

Field work by: H. Schmude, T. Corbett, E. Eckstein, G. Werdin
Drawn by: D. Laiho

AREA as shown ACRES
UNDER 3FT. ____ %
OVER 20FT. ____ %
VOLUME ____ ACRE FT.
TOTAL ALK. ____ P.P.M.
SHORELINE ____ MILES
MAX. DEPTH ____ FEET

STATE OF WISCONSIN
DEPARTMENT OF NATURAL RESOURCES

LAKE SURVEY MAP

HARTMAN LAKE — WAUPACA COUNTY
SEC. 6 — T. 21 N. — R. 11 E.

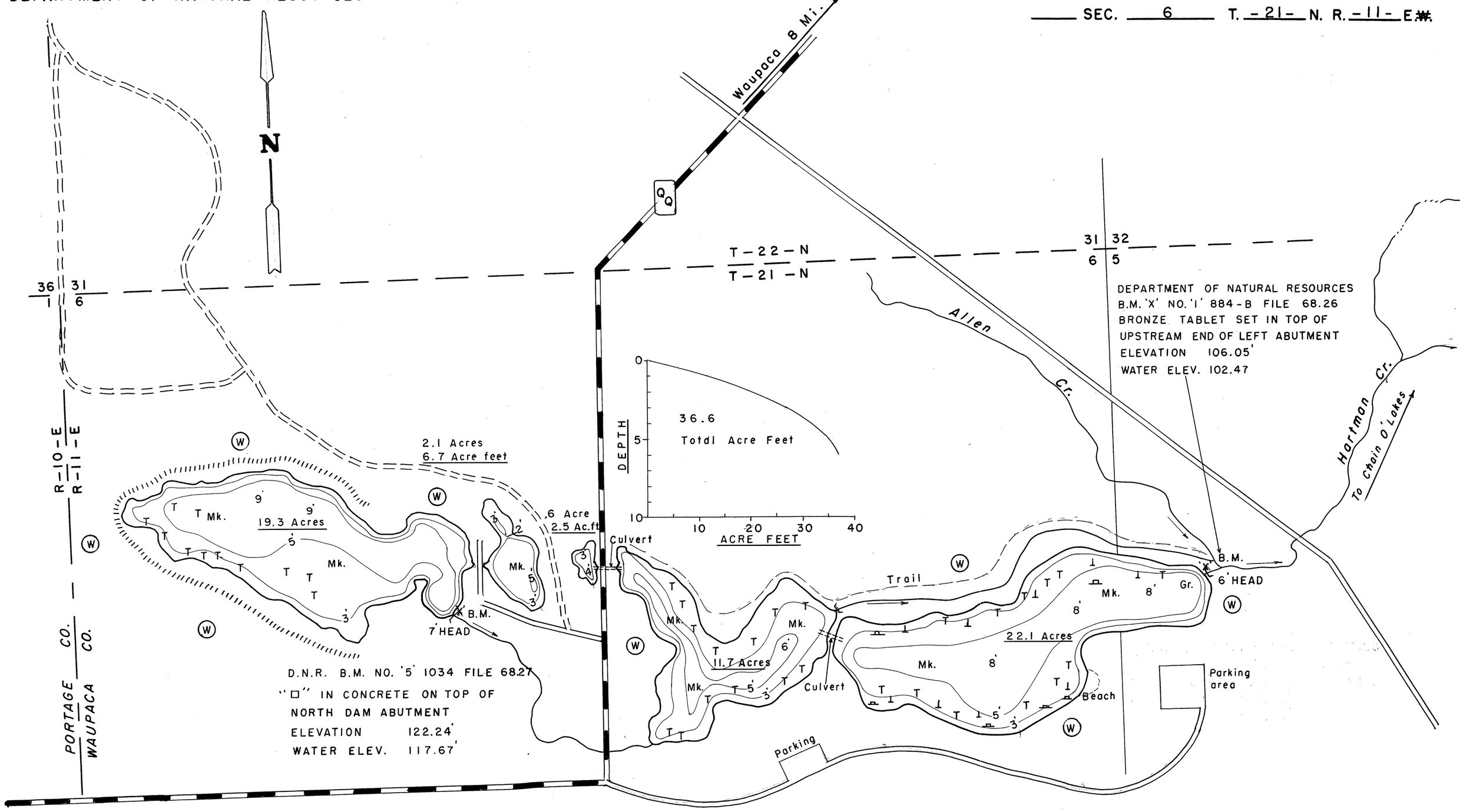

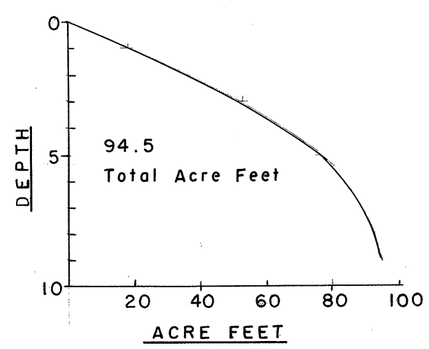

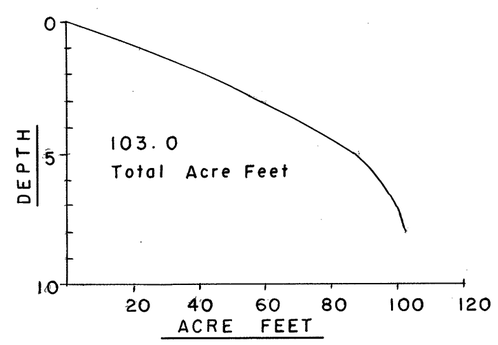

SPECIES OF FISH	Abundant	Common	Present
Muskie			
N. Pike			
Walleye			
L.M. Bass		X	
S.M. Bass			
Panfish	X		
Trout			

NOTE: Entire area is within Hartman's Creek State Park

EQUIPMENT SONAR MAPPED APRIL (MO.) 1966 (YR.)

WATER ELEV. AS SHOWN

TOPOGRAPHIC SYMBOLS

- (B) Brush
- (PW) Partially wooded
- (W) Wooded
- (C) Cleared
- (P) Pastured
- (A) Agricultural
- B.M. Bench Mark
- Dwelling
- Resort
- Steep slope
- Indefinite shoreline
- Marsh
- Spring
- Intermittent stream
- Permanent inlet
- Permanent outlet
- Dam

LAKE BOTTOM SYMBOLS

- P. Peat
- Mk. Muck
- C. Clay
- M. Marl
- Sd. Sand
- St. Silt
- Gr. Gravel
- R. Rubble
- Br. Bedrock
- T Submergent vegetation
- ⊥ Emergent vegetation
- Floating vegetation
- Stumps & Snags

400' 0' 400' 800' 1,200' 1,600' 2,000'
SCALE

◇ Access ◐ Access with Parking ◆ Boat Livery

Field work by: H. Schmude, T. Corbett Drawn by: E. Eaton

AREA 55.8 ACRES
UNDER 3 FT. 23 %
OVER 20 FT. 0 %
VOLUME 243.3 ACRE FT.
TOTAL ALK. 185 P.P.M.
SHORELINE 3 MILES
MAX. DEPTH 9 FEET

STATE OF WISCONSIN
DEPARTMENT OF NATURAL RESOURCES

LAKE SURVEY MAP

CHAIN O' LAKES — LAKE
WAUPACA — COUNTY
SEC. 5,33 T. 21,22 N. R. 11 E.
KNIGHT, ORLANDO, & MANOMIN LAKES

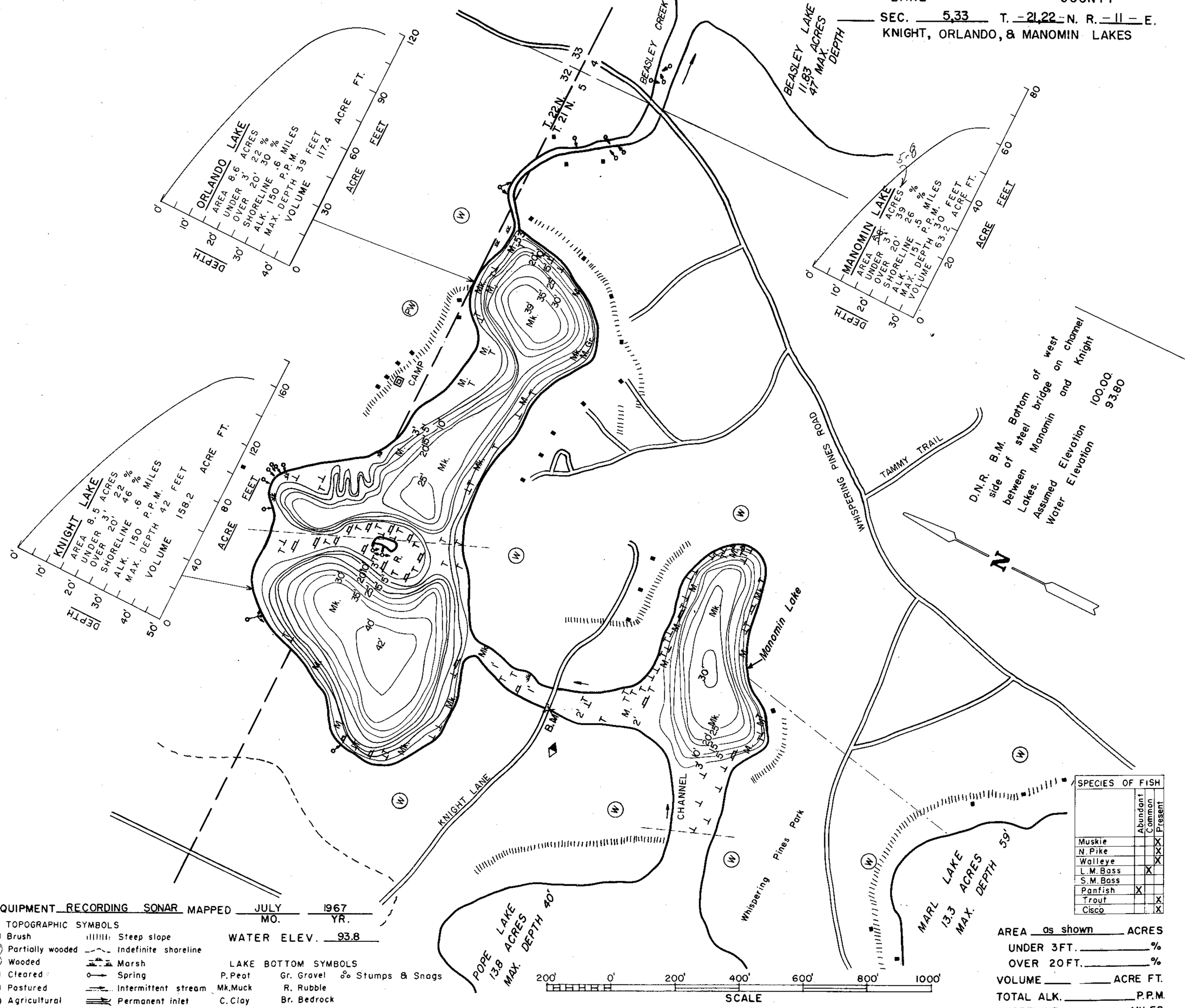

SPECIES OF FISH	Abundant	Common	Present
Muskie			X
N. Pike			X
Walleye			X
L.M. Bass		X	
S.M. Bass			
Panfish	X		
Trout			X
Cisco			X

EQUIPMENT RECORDING SONAR MAPPED JULY (MO.) 1967 (YR.)

WATER ELEV. 93.8

TOPOGRAPHIC SYMBOLS

- (B) Brush
- (PW) Partially wooded
- (W) Wooded
- (C) Cleared
- (P) Pastured
- (A) Agricultural
- B.M. Bench Mark
- Dwelling
- Resort
- Steep slope
- Indefinite shoreline
- Marsh
- Spring
- Intermittent stream
- Permanent inlet
- Permanent outlet
- Dam

LAKE BOTTOM SYMBOLS

- P. Peat
- Mk. Muck
- C. Clay
- M. Marl
- Sd. Sand
- St. Silt
- Gr. Gravel
- R. Rubble
- Br. Bedrock
- T Submergent vegetation
- ⊥ Emergent vegetation
- Floating vegetation
- Stumps & Snags

◇ Access ◆ Access with Parking ◆ Boat Livery

Field work by: H. Schmude, T. Corbett, E. Eckstein, G. Werdin
Drawn by: R. Ripp

AREA as shown ACRES
UNDER 3FT. ____ %
OVER 20FT. ____ %
VOLUME ____ ACRE FT.
TOTAL ALK. ____ P.P.M.
SHORELINE ____ MILES
MAX. DEPTH ____ FEET

STATE OF WISCONSIN
DEPARTMENT OF NATURAL RESOURCES

LAKE SURVEY MAP

CHAIN O' LAKES — LAKE
WAUPACA — COUNTY
SEC. 33 T. 22 N. R. 11 E.
LIMEKILN & ROUND LAKES

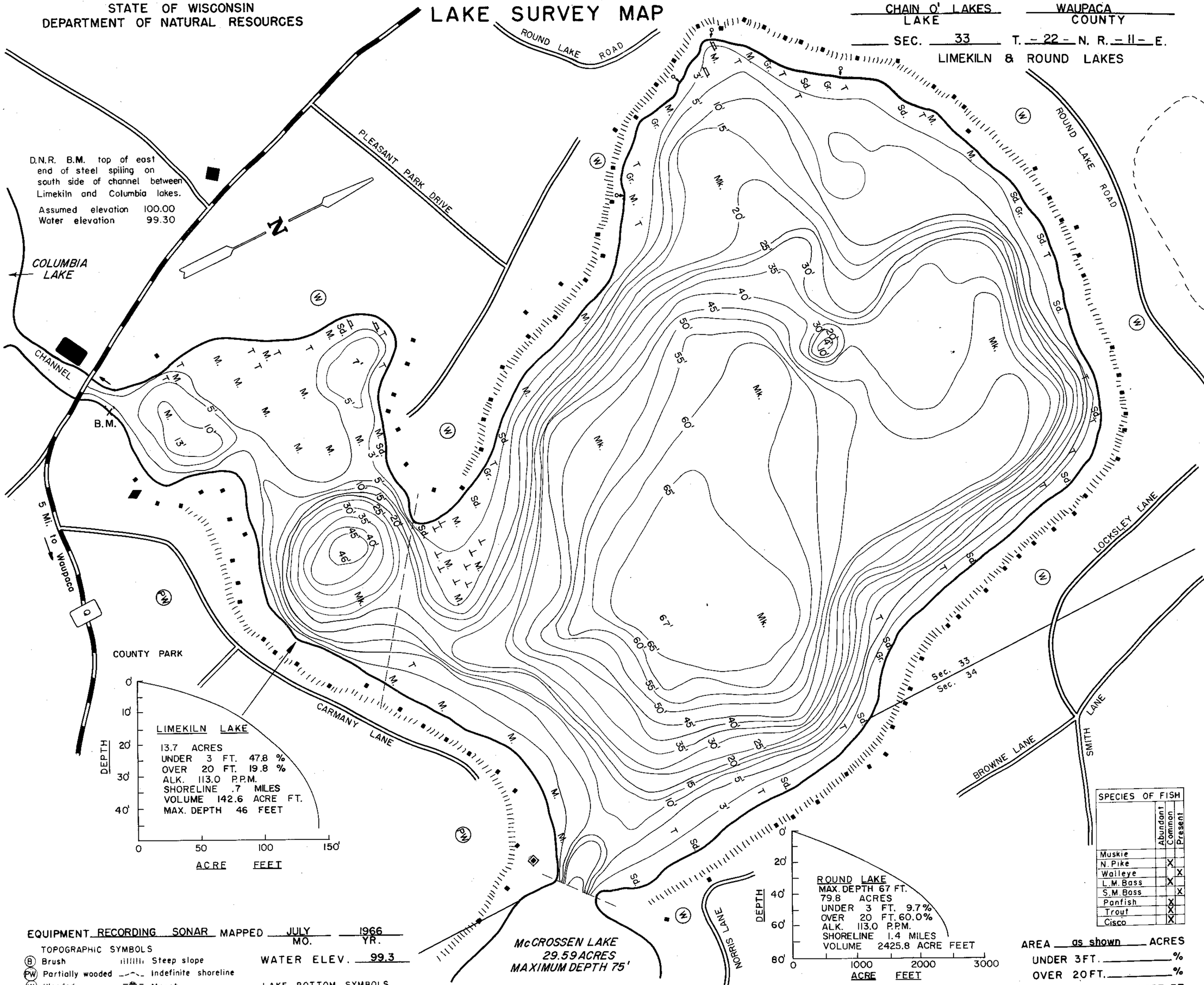

SPECIES OF FISH	Abundant	Common	Present
Muskie			
N. Pike		X	
Walleye			X
L.M. Bass		X	
S.M. Bass			X
Panfish		X	
Trout		X	
Cisco		X	

EQUIPMENT RECORDING SONAR MAPPED JULY (MO.) 1966 (YR.)

WATER ELEV. 99.3

TOPOGRAPHIC SYMBOLS

- (B) Brush
- (PW) Partially wooded
- (W) Wooded
- (C) Cleared
- (P) Pastured
- (A) Agricultural
- B.M. Bench Mark
- Dwelling
- Resort
- Steep slope
- Indefinite shoreline
- Marsh
- Spring
- Intermittent stream
- Permanent inlet
- Permanent outlet
- Dam

LAKE BOTTOM SYMBOLS

- P. Peat
- Mk. Muck
- C. Clay
- M. Marl
- Sd. Sand
- St. Silt
- Gr. Gravel
- R. Rubble
- Br. Bedrock
- T Submergent vegetation
- Emergent vegetation
- Floating vegetation
- Stumps & Snags

◇ Access ◐ Access with Parking ◆ Boat Livery

Field work by: H. Schmude, T. Corbett, E. Eckstein, G. Werdin
Drawn by: R. Ripp

AREA as shown ACRES
UNDER 3 FT. ____ %
OVER 20 FT. ____ %
VOLUME ____ ACRE FT.
TOTAL ALK. ____ P.P.M.
SHORELINE ____ MILES
MAX. DEPTH ____ FEET

STATE OF WISCONSIN
DEPARTMENT OF NATURAL RESOURCES

LAKE SURVEY MAP

CHAIN O' LAKES — LAKE
WAUPACA — COUNTY
SEC. 4,5 T. 21 N. R. 11 E.
LONG LAKE

B.M. 'X' Top of steel piling on S. side channel between Limekiln and Columbia Lakes
Assumed elevation 100.00'
Water elevation 99.30'

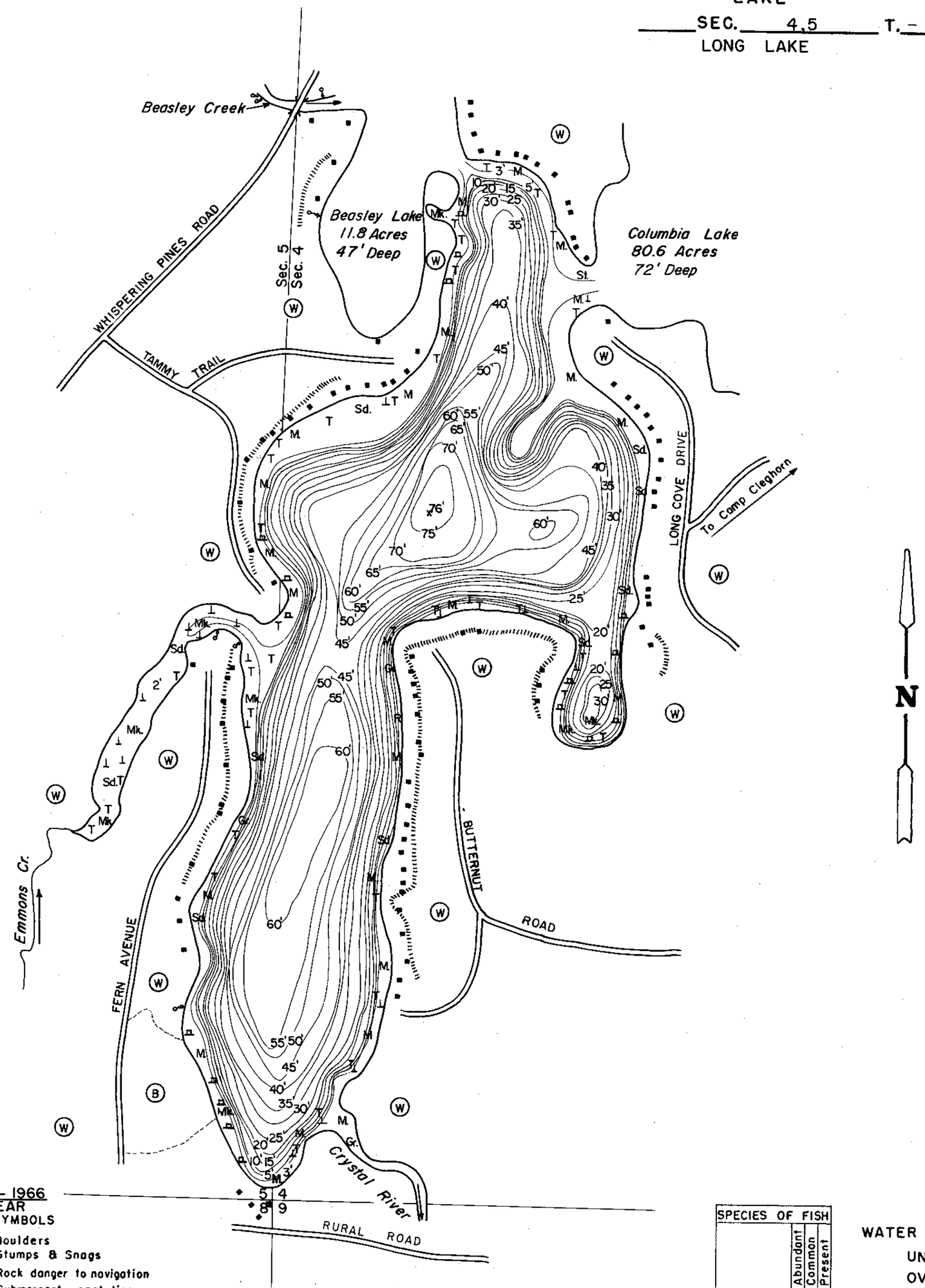

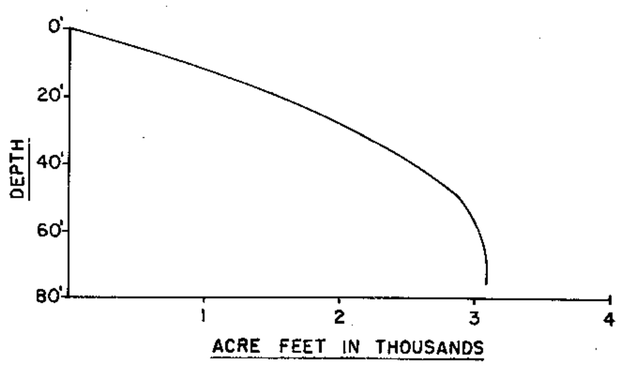

EQUIPMENT RECORDING SONAR MAPPED SUMMER (MONTH) 1965 - 1966 (YEAR)

TOPOGRAPHIC SYMBOLS

- (B) Brush
- (PW) Partially wooded
- (W) Wooded
- (C) Cleared
- (P) Pastured
- (A) Agricultural
- B.M. Bench Mark
- Dwelling
- Resort
- Camp
- Steep slope
- Indefinite shoreline
- Marsh
- Spring
- Intermittent stream
- Permanent inlet
- Permanent outlet
- Dam
- D.N.R. State owned land

LAKE BOTTOM SYMBOLS

- P. Peat
- Mk. Muck
- C. Clay
- M. Marl
- Sd. Sand
- St. Silt
- Gr. Gravel
- R. Rubble
- Br. Bedrock
- B Boulders
- Stumps & Snags
- Rock danger to navigation
- T Submergent vegetation
- ⊥ Emergent vegetation
- Floating vegetation
- Brush shelters

400' 0' 400' 800' 1200' 1600'
SCALE

◇ Access ◇ Access with Parking ◆ Boat Livery

Drawn by: C. Holt
Field work by: H. Schmude, T. Corbett, E. Eckstein, G. Werdin

SPECIES OF FISH	Abundant	Common	Present
Muskie			X
N. Pike		X	
Walleye			X
L.M. Bass		X	
S.M. Bass			
Panfish	X		
Trout		X	
Cisco			X

WATER AREA 103.8 ACRES
UNDER 3 FT. 17 %
OVER 20 FT. 58 %
MAX. DEPTH 76 FEET.
TOTAL ALK. 145 P.P.M.
VOLUME 3,094.1 ACRE FT.
SHORELINE 3.0 MILES

STATE OF WISCONSIN
DEPARTMENT OF NATURAL RESOURCES

LAKE SURVEY MAP

CHAIN O' LAKES — LAKE
WAUPACA — COUNTY
SEC. 4,5 T. 21 N. R. 11 E.
LONG LAKE SHEET 1 OF 2 SHEETS

B.M. Top of steel piling on south side of channel between Limekiln and Columbia Lakes.
Assumed elevation 100.00'
Water elevation 99.30'

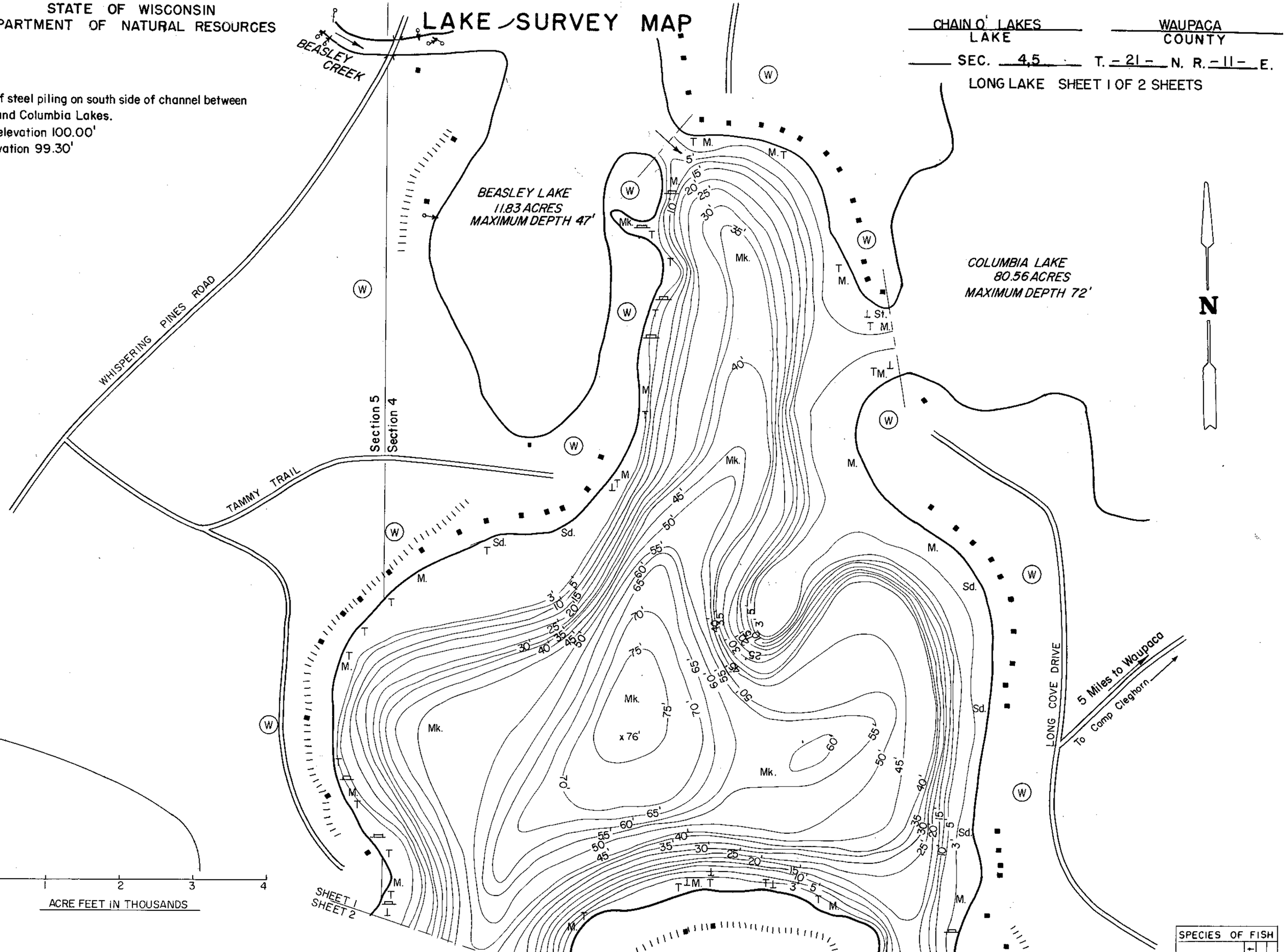

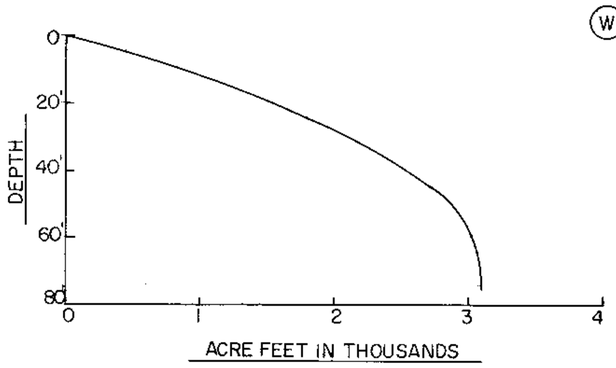

SPECIES OF FISH	Abundant	Common	Present
Muskie			X
N. Pike		X	
Walleye			X
L.M. Bass		X	
S.M. Bass			
Panfish	X		
Trout		X	
Cisco			X

EQUIPMENT RECORDING SONAR MAPPED SUMMER (MO.) 1965 & 66 (YR.)

WATER ELEV. 99.30'

TOPOGRAPHIC SYMBOLS

- (B) Brush
- (PW) Partially wooded
- (W) Wooded
- (C) Cleared
- (P) Pastured
- (A) Agricultural
- B.M. Bench Mark
- Dwelling
- Resort
- Steep slope
- Indefinite shoreline
- Marsh
- Spring
- Intermittent stream
- Permanent inlet
- Permanent outlet
- Dam

LAKE BOTTOM SYMBOLS

- P. Peat
- Mk. Muck
- C. Clay
- M. Marl
- Sd. Sand
- St. Silt
- Gr. Gravel
- R. Rubble
- Br. Bedrock
- Stumps & Snags
- T Submergent vegetation
- ⊥ Emergent vegetation
- Floating vegetation

200' 0' 200' 400' 600' 800' 1,000'
SCALE

◇ Access ◆ Access with Parking ◆ Boat Livery

Field work by: H. Schmude, T. Corbett, G. Werdin, E. Eckstein
Drawn by: J. Roth

AREA 103.8 ACRES
UNDER 3 FT. 17 %
OVER 20 FT. 58 %
VOLUME 3,094.1 ACRE FT.
TOTAL ALK. 145 P.P.M.
SHORELINE 3.0 MILES
MAX. DEPTH 76 FEET

STATE OF WISCONSIN
DEPARTMENT OF NATURAL RESOURCES

LAKE SURVEY MAP

CHAIN O. LAKES — LAKE
WAUPACA — COUNTY
SEC. 4,5 T. -21- N. R. -11- E.
LONG LAKE SHEET 2 OF 2 SHEETS

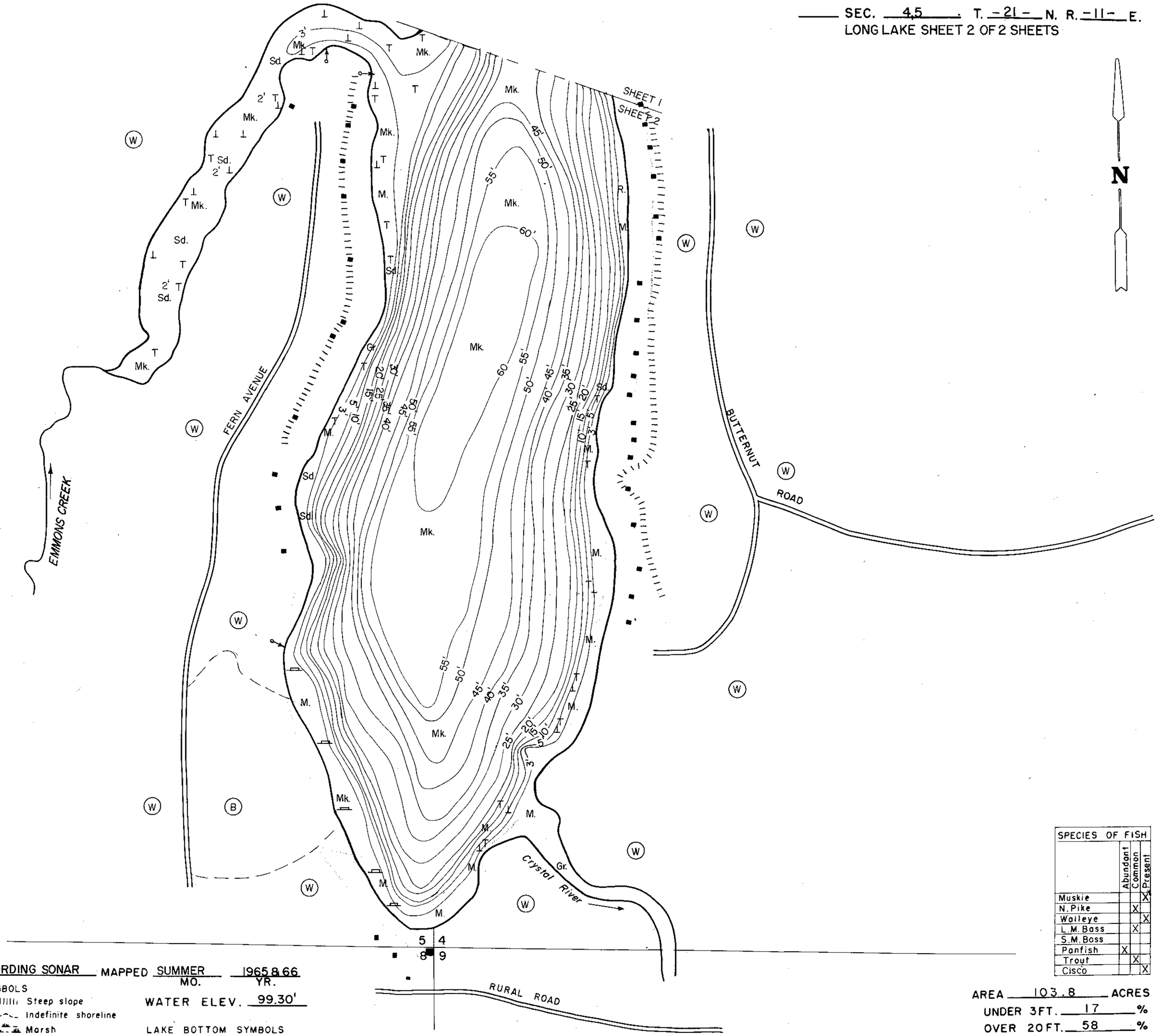

SPECIES OF FISH	Abundant	Common	Present
Muskie			X
N. Pike		X	
Walleye			X
L. M. Bass		X	
S. M. Bass			
Panfish	X		
Trout		X	
Cisco			X

EQUIPMENT RECORDING SONAR MAPPED SUMMER (MO.) 1965 & 66 (YR.)

WATER ELEV. 99.30'

TOPOGRAPHIC SYMBOLS
- (B) Brush
- (PW) Partially wooded
- (W) Wooded
- (C) Cleared
- (P) Pastured
- (A) Agricultural
- B.M. Bench Mark
- ▪ Dwelling
- ▣ Resort
- Steep slope
- Indefinite shoreline
- Marsh
- Spring
- Intermittent stream
- Permanent inlet
- Permanent outlet
- Dam

LAKE BOTTOM SYMBOLS
- P. Peat
- Mk. Muck
- C. Clay
- M. Marl
- Sd. Sand
- St. Silt
- Gr. Gravel
- R. Rubble
- Br. Bedrock
- T Submergent vegetation
- ⊥ Emergent vegetation
- Floating vegetation
- Stumps & Snags

200' 0 200' 400' 600' 800' 1,000'
SCALE

◇ Access ◐ Access with Parking ◆ Boat Livery

Field work by: H. Schmude, T. Corbett, G. Eckstein Drawn by: J. Roth

AREA 103.8 ACRES
UNDER 3 FT. 17 %
OVER 20 FT. 58 %
VOLUME 3,094.1 ACRE FT.
TOTAL ALK. 145 P.P.M.
SHORELINE 3.0 MILES
MAX. DEPTH 76 FEET

STATE OF WISCONSIN
DEPARTMENT OF NATURAL RESOURCES

LAKE SURVEY MAP

CHAIN O' LAKES — LAKE
WAUPACA — COUNTY
SEC. 33,34 T. -22- N. R. -11- E.
McCROSSEN & NESSLING LAKES

B.M. Top of east end of steel piling on south side of channel between Limekiln and Columbia lakes.
Assumed elevation 100.00'
Water elevations:
McCrossen Lake 99.30'
Nessling Lake 99.50'

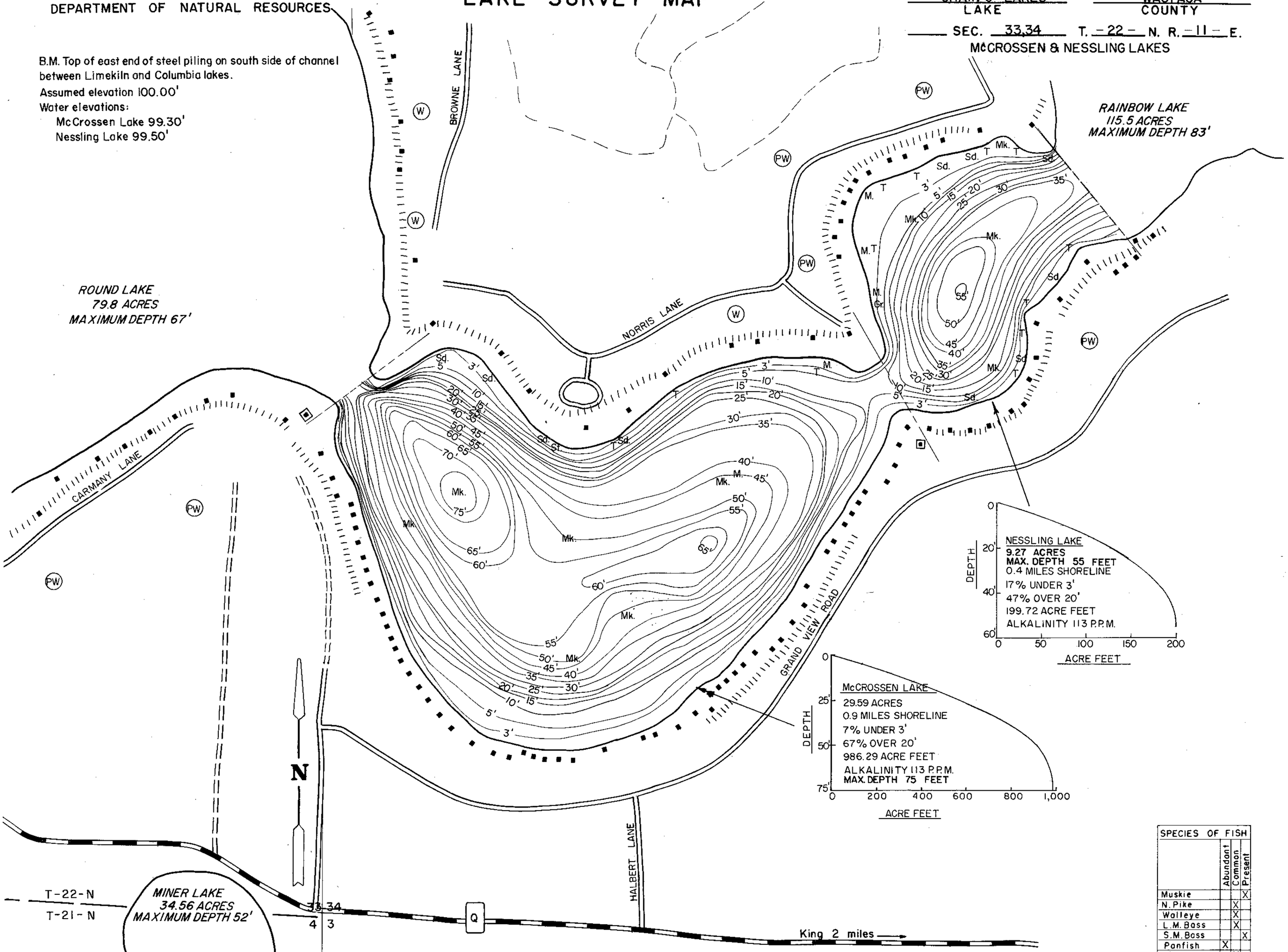

SPECIES OF FISH	Abundant	Common	Present
Muskie			X
N. Pike		X	
Walleye		X	
L.M. Bass		X	
S.M. Bass			X
Panfish	X		
Trout		X	
Cisco		X	

EQUIPMENT RECORDING SONAR MAPPED JULY (MO.) 1966 (YR.)

TOPOGRAPHIC SYMBOLS
- (B) Brush
- (PW) Partially wooded
- (W) Wooded
- (C) Cleared
- (P) Pastured
- (A) Agricultural
- B.M. Bench Mark
- ▪ Dwelling
- Resort
- Steep slope
- Indefinite shoreline
- Marsh
- Spring
- Intermittent stream
- Permanent inlet
- Permanent outlet
- Dam

LAKE BOTTOM SYMBOLS
- P. Peat
- Mk. Muck
- C. Clay
- M. Marl
- Sd. Sand
- St. Silt
- Gr. Gravel
- R. Rubble
- Br. Bedrock
- T Submergent vegetation
- ⊥ Emergent vegetation
- Floating vegetation
- Stumps & Snags

200' 0 200' 400' 600' 800' 1,000'
SCALE

◇ Access ◆ Access with Parking ◆ Boat Livery

Field work by: H. Schmude, T. Corbett, E. Eckstein, G. Werdin
Drawn by: J. Roth

AREA as shown ACRES
UNDER 3FT. ____ %
OVER 20FT. ____ %
VOLUME ____ ACRE FT.
TOTAL ALK. ____ P.P.M.
SHORELINE ____ MILES
MAX. DEPTH ____ FEET

STATE OF WISCONSIN
DEPARTMENT OF NATURAL RESOURCES

LAKE SURVEY MAP

CHAIN O' LAKES
LAKE

WAUPACA
COUNTY

SEC. 26, 34, 35 T. -22- N. R. -11- E.

OTTER LAKE

D.N.R. B.M. 'X' 1772-B is a railroad spike set 1' above ground in the east side of a 30" pine which is 40' west of a 40" pine 30' north of shoreline at public access on northwest end of Taylor lake
Elevation 96.45'
Water elev. 93.74' taken 9/2/70

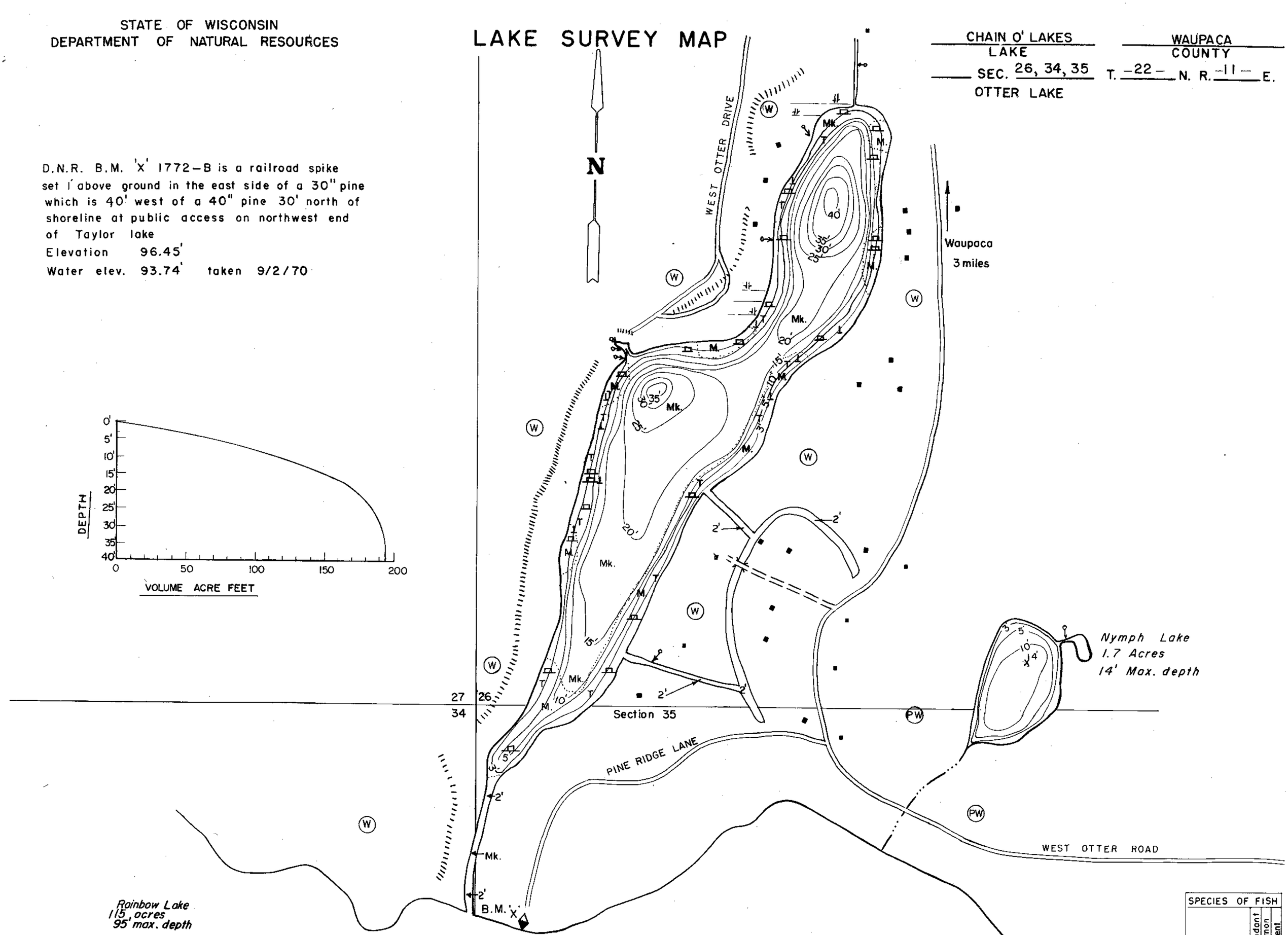

SPECIES OF FISH	Abundant	Common	Present
Muskie			
N. Pike		X	
Walleye			X
L.M. Bass		X	
S.M. Bass			
Panfish	X		
Trout			

EQUIPMENT RECORDING SONAR MAPPED ___ MO. 1965-1966 YR.

WATER ELEV. 99.5

TOPOGRAPHIC SYMBOLS

- (B) Brush
- (PW) Partially wooded
- (W) Wooded
- (C) Cleared
- (P) Pastured
- (A) Agricultural
- B.M. Bench Mark
- Dwelling
- Resort
- Steep slope
- Indefinite shoreline
- Marsh
- Spring
- Intermittent stream
- Permanent inlet
- Permanent outlet
- Dam

LAKE BOTTOM SYMBOLS

- P. Peat
- Mk. Muck
- C. Clay
- M. Marl
- Sd. Sand
- St. Silt
- Gr. Gravel
- R. Rubble
- Br. Bedrock
- T Submergent vegetation
- ⊥ Emergent vegetation
- Floating vegetation
- Stumps & Snags

200' 0' 200' 400' 600' 800' 1000'
SCALE

◇ Access ◐ Access with Parking ◆ Boat Livery

Field work by: H. Schmude, T. Corbett, E. Eckstein, G. Werdin

Drawn by: D. Laiho

AREA 14.40 ACRES
UNDER 3 FT. 19.7 %
OVER 20 FT. 27.0 %
VOLUME 193.06 ACRE FT.
TOTAL ALK. 141.0 P.P.M.
SHORELINE 1.1 MILES
MAX. DEPTH 40' FEET

STATE OF WISCONSIN
DEPARTMENT OF NATURAL RESOURCES

LAKE SURVEY MAP

CHAIN O' LAKES — LAKE
WAUPACA — COUNTY
SEC. 33 — T. 22 N. R. 11 E.
OTTMAN LAKE

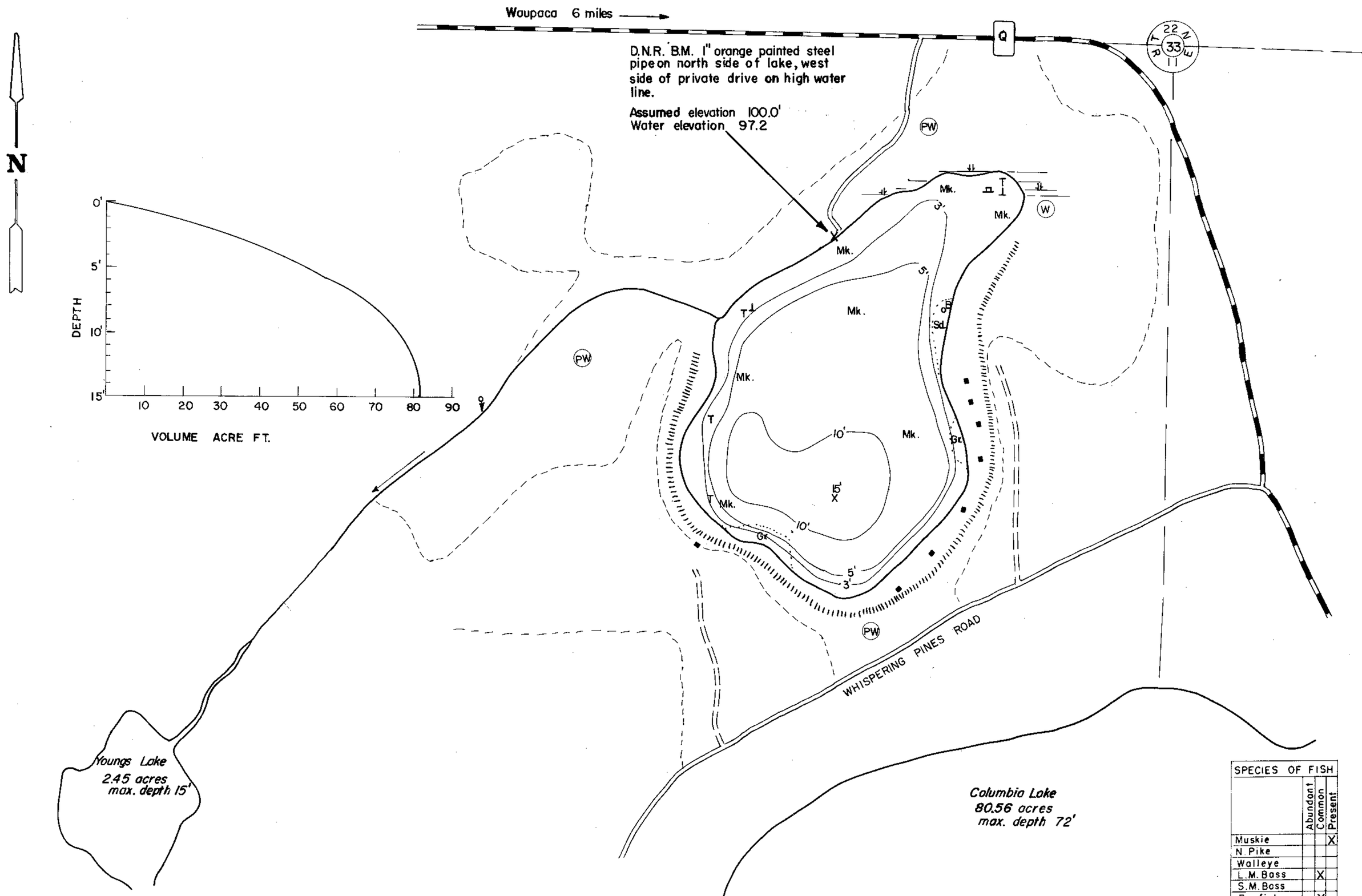

SPECIES OF FISH	Abundant	Common	Present
Muskie			X
N. Pike			
Walleye			
L.M. Bass		X	
S.M. Bass			
Panfish		X	
Trout			

1967 CHEMICAL TREATMENT

AREA 13.11 ACRES
UNDER 3 FT. 24.0 %
OVER 20 FT. 0.0 %
VOLUME 81.80 ACRE FT.
TOTAL ALK. 145 P.P.M.
SHORELINE .58 MILES
MAX. DEPTH 15' FEET

EQUIPMENT RECORDING SONAR MAPPED AUGUST (MO.) 1966 (YR.)

WATER ELEV. 97.2

TOPOGRAPHIC SYMBOLS

- (B) Brush
- (PW) Partially wooded
- (W) Wooded
- (C) Cleared
- (P) Pastured
- (A) Agricultural
- B.M. Bench Mark
- Dwelling
- Resort
- Steep slope
- Indefinite shoreline
- Marsh
- Spring
- Intermittent stream
- Permanent inlet
- Permanent outlet
- Dam

LAKE BOTTOM SYMBOLS

- P. Peat
- Mk. Muck
- C. Clay
- M. Marl
- Sd. Sand
- St. Silt
- Gr. Gravel
- R. Rubble
- Br. Bedrock
- Stumps & Snags
- B. Boulder
- T Submergent vegetation
- ⊥ Emergent vegetation
- Floating vegetation

200' 0' 200' 400' 600' 800' 1000'
SCALE

◇ Access ◆ Access with Parking ◆ Boat Livery

Field work by: H. Schmude, T. Corbett, G. Werdin, F. Eckstein
Drawn by: D. Laiho

STATE OF WISCONSIN
DEPARTMENT OF NATURAL RESOURCES

LAKE SURVEY MAP

CHAIN O' LAKES — LAKE
WAUPACA — COUNTY
SEC. 5 — T. 21 N. — R. 11 E.
POPE & MARL LAKES

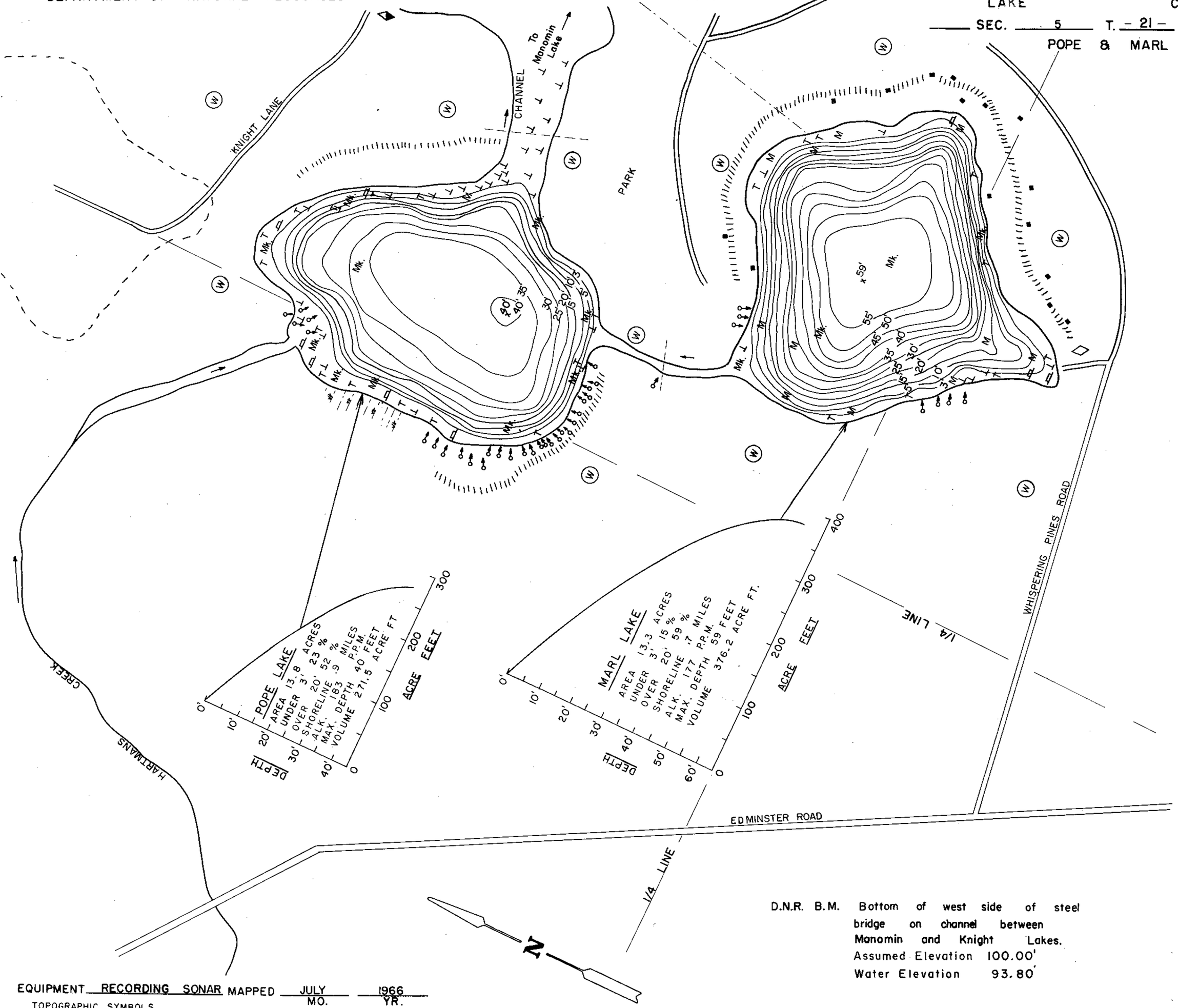

D.N.R. B.M. Bottom of west side of steel bridge on channel between Manomin and Knight Lakes.
Assumed Elevation 100.00'
Water Elevation 93.80'

SPECIES OF FISH	Abundant	Common	Present
Muskie			X
N. Pike		X	
Walleye			X
L.M. Bass		X	
S.M. Bass			
Panfish	X		
Trout			X
Cisco		X	

EQUIPMENT RECORDING SONAR MAPPED JULY (MO.) 1966 (YR.)

WATER ELEV. 93.8

TOPOGRAPHIC SYMBOLS
- (B) Brush
- (PW) Partially wooded
- (W) Wooded
- (C) Cleared
- (P) Pastured
- (A) Agricultural
- B.M. Bench Mark
- Dwelling
- Resort
- Steep slope
- Indefinite shoreline
- Marsh
- Spring
- Intermittent stream
- Permanent inlet
- Permanent outlet
- Dam

LAKE BOTTOM SYMBOLS
- P. Peat
- Mk. Muck
- C. Clay
- M. Marl
- Sd. Sand
- St. Silt
- Gr. Gravel
- R. Rubble
- Br. Bedrock
- Stumps & Snags
- T Submergent vegetation
- ⊥ Emergent vegetation
- Floating vegetation

SCALE: 200' 0' 200' 400' 600' 800' 1000'

◇ Access ◆ Access with Parking ◆ Boat Livery

Field work by: H. Schmude, T. Corbett, Drawn by: R. Ripp

AREA as shown ACRES
UNDER 3FT. %
OVER 20FT. %
VOLUME ACRE FT.
TOTAL ALK. P.P.M.
SHORELINE MILES
MAX. DEPTH FEET

STATE OF WISCONSIN
DEPARTMENT OF NATURAL RESOURCES

LAKE SURVEY MAP

SUNSET LAKE
89.2 ACRES
MAX. DEPTH 63'

CHAIN O' LAKES LAKE — WAUPACA COUNTY
SEC. 27, 34 T. - 22 - N. R. - 11 - E.
RAINBOW LAKE

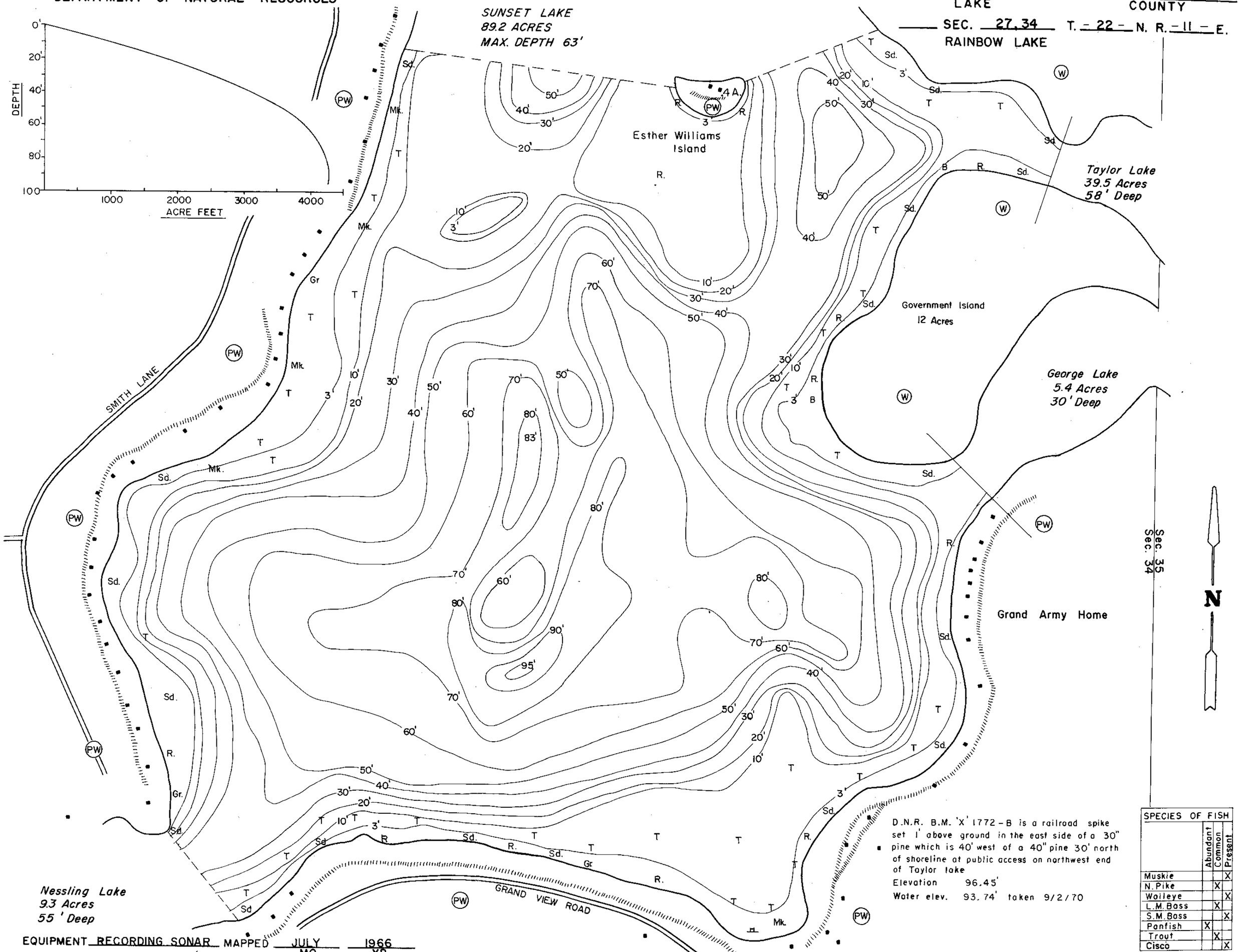

D.N.R. B.M. 'X' 1772 - B is a railroad spike set 1' above ground in the east side of a 30" pine which is 40' west of a 40" pine 30' north of shoreline at public access on northwest end of Taylor lake
Elevation 96.45'
Water elev. 93.74' taken 9/2/70

SPECIES OF FISH	Abundant	Common	Present
Muskie			X
N. Pike		X	
Walleye			X
L.M. Bass		X	
S.M. Bass			X
Panfish	X		
Trout		X	
Cisco			X

EQUIPMENT RECORDING SONAR MAPPED JULY (MO.) 1966 (YR.)

WATER ELEV. 99.3

TOPOGRAPHIC SYMBOLS
- (B) Brush
- (PW) Partially wooded
- (W) Wooded
- (C) Cleared
- (P) Pastured
- (A) Agricultural
- B.M. Bench Mark
- Dwelling
- Resort
- Steep slope
- Indefinite shoreline
- Marsh
- Spring
- intermittent stream
- Permanent inlet
- Permanent outlet
- Dam

LAKE BOTTOM SYMBOLS
- P. Peat
- Mk. Muck
- C. Clay
- M. Marl
- Sd. Sand
- St. Silt
- Gr. Gravel
- R. Rubble
- Br. Bedrock
- B. Boulders
- Stumps & Snags
- T Submergent vegetation
- ⊥ Emergent vegetation
- Floating vegetation

200' 0' 200' 400' 600' 800' 1000'
SCALE

◇ Access ◆ Access with Parking ◆ Boat Livery

Field work by: H. Schmude, G. Werdin, T. Corbett, E. Eckstein
Drawn by: C. Holt

AREA 115.5 ACRES
UNDER 3 FT. 10. %
OVER 20 FT. 64. %
VOLUME 4,280.0 ACRE FT.
TOTAL ALK. 167 P.P.M.
SHORELINE 2.0 MILES
MAX. DEPTH 95 FEET

STATE OF WISCONSIN
DEPARTMENT OF NATURAL RESOURCES

LAKE SURVEY MAP

CHAIN O' LAKES — LAKE
WAUPACA — COUNTY
SEC. 27, 34 T. 22 N. R. 11 E.
SUNSET LAKE

D.N.R. B.M. 'X' 1772 – B is a railroad spike set 1' above ground in the east side of a 30" pine which is 40' west of a 40" pine 30' north of shoreline at public access on northwest end of Taylor lake
Elevation 96.45'
Water elev. 93.74' taken 9/2/70

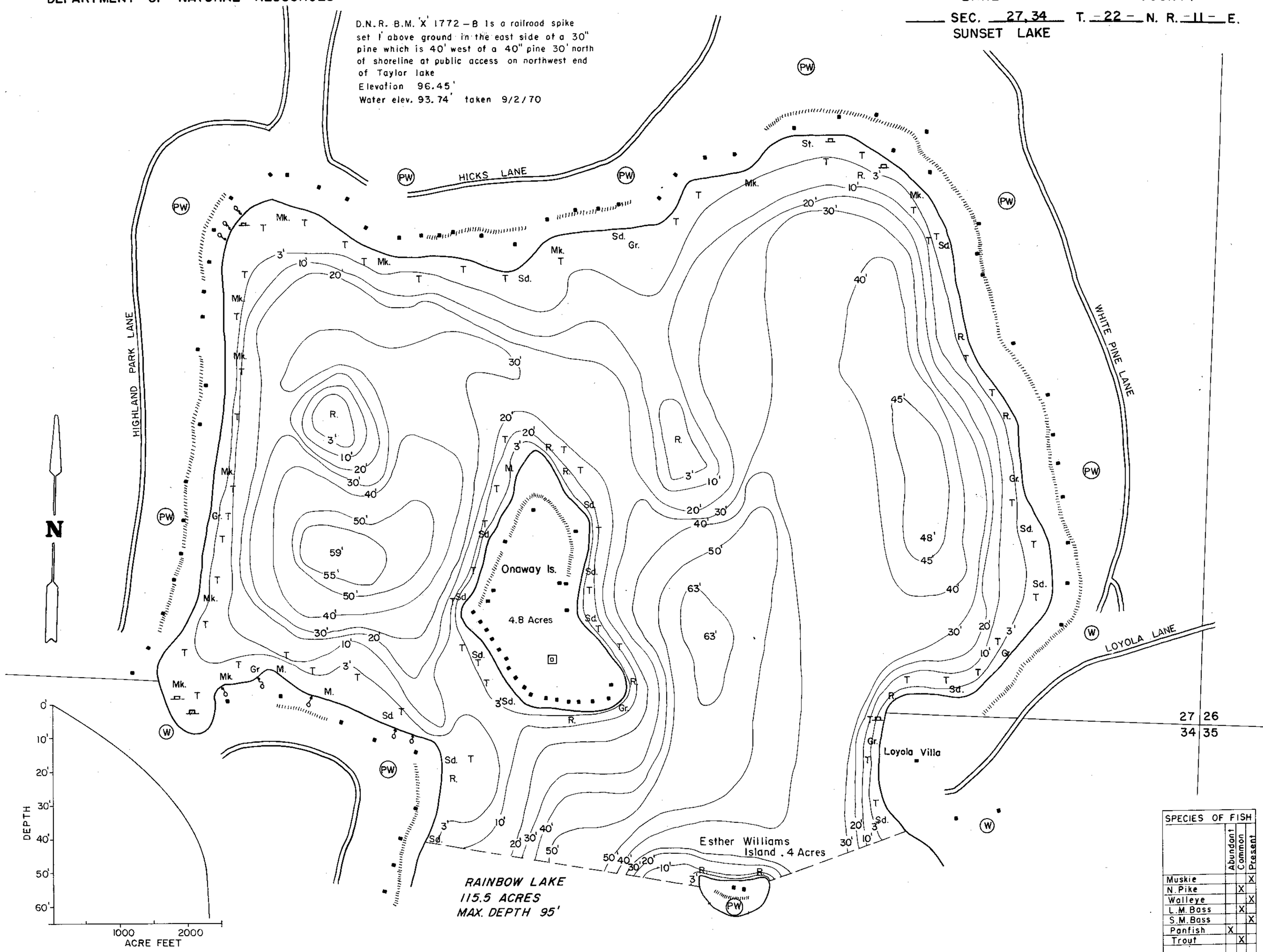

SPECIES OF FISH	Abundant	Common	Present
Muskie			X
N. Pike		X	
Walleye			X
L.M. Bass		X	
S.M. Bass			X
Panfish	X		
Trout		X	

EQUIPMENT RECORDING SONAR MAPPED JULY (MO.) 1966 (YR.)

WATER ELEV. 99.3

TOPOGRAPHIC SYMBOLS
- (B) Brush
- (PW) Partially wooded
- (W) Wooded
- (C) Cleared
- (P) Pastured
- (A) Agricultural
- B.M. Bench Mark
- Dwelling
- Resort
- Steep slope
- Indefinite shoreline
- Marsh
- Spring
- Intermittent stream
- Permanent inlet
- Permanent outlet
- Dam

LAKE BOTTOM SYMBOLS
- P. Peat
- Mk. Muck
- C. Clay
- M. Marl
- Sd. Sand
- St. Silt
- Gr. Gravel
- R. Rubble
- Br. Bedrock
- T Submergent vegetation
- Emergent vegetation
- Floating vegetation
- Stumps & Snags

200' 0' 200' 400' 600' 800' 1000'
SCALE

◇ Access ◆ Access with Parking ◆ Boat Livery

Field work by: H. Schmude, G. Werdin, T. Corbett, E. Eckstein
Drawn by: C. Holt

AREA 89.2 ACRES
UNDER 3FT. 13 %
OVER 20FT. 62 %
VOLUME 2,307.2 ACRE FT.
TOTAL ALK. 167 P.P.M.
SHORELINE 1.82 MILES
MAX. DEPTH 59 FEET

STATE OF WISCONSIN
DEPARTMENT OF NATURAL RESOURCES

LAKE SURVEY MAP

CHAIN O' LAKES — LAKE
WAUPACA — COUNTY
SEC. 26,34,35 T. -22- N. R. -11- E.
TAYLOR, GEORGE, & NYMPH LAKES

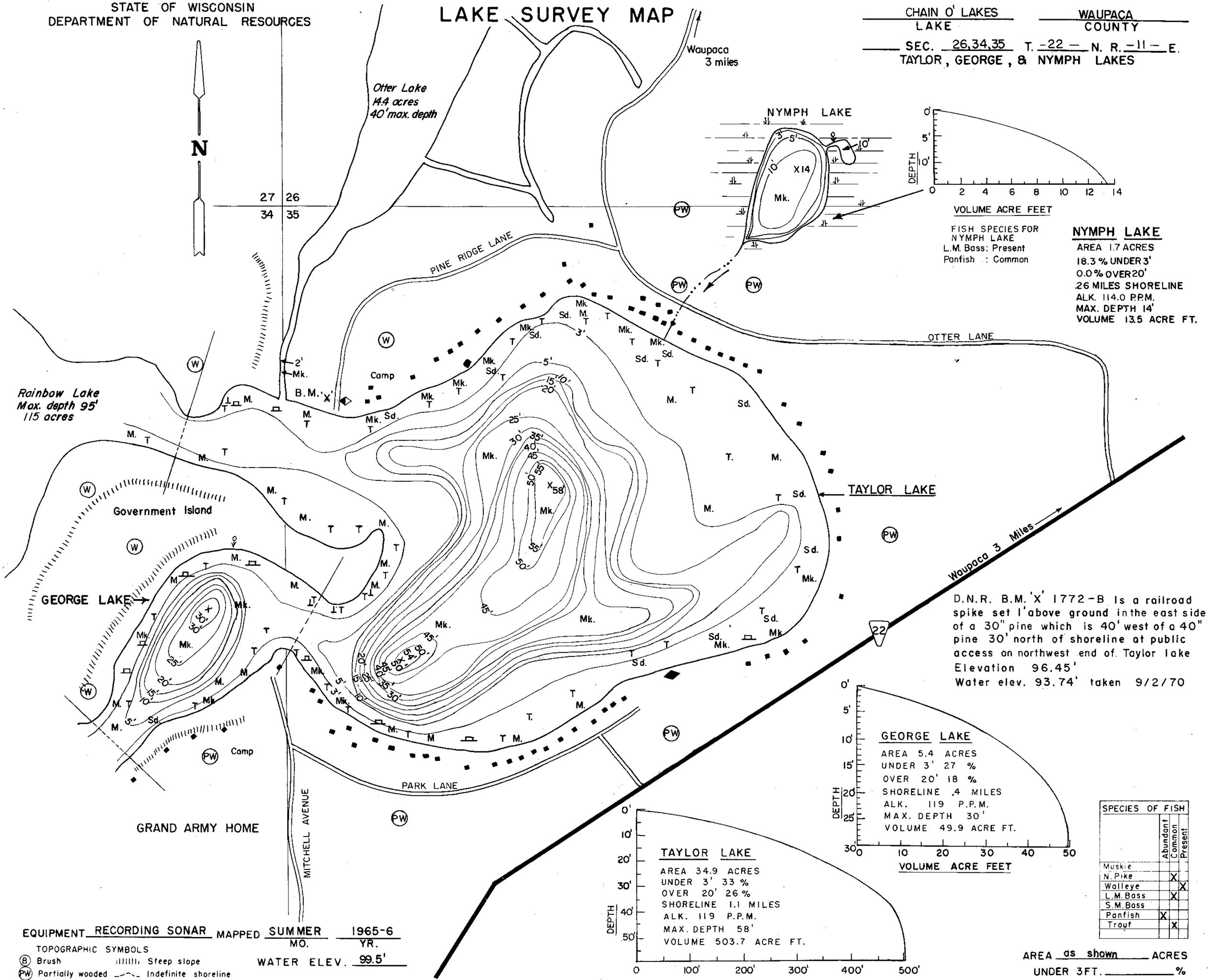

FISH SPECIES FOR NYMPH LAKE
L.M. Bass: Present
Panfish : Common

NYMPH LAKE
AREA 1.7 ACRES
18.3 % UNDER 3'
0.0 % OVER 20'
.26 MILES SHORELINE
ALK. 114.0 P.P.M.
MAX. DEPTH 14'
VOLUME 13.5 ACRE FT.

D.N.R. B.M. 'X' 1772-B Is a railroad spike set 1' above ground in the east side of a 30" pine which is 40' west of a 40" pine 30' north of shoreline at public access on northwest end of Taylor lake
Elevation 96.45'
Water elev. 93.74' taken 9/2/70

GEORGE LAKE
AREA 5.4 ACRES
UNDER 3' 27 %
OVER 20' 18 %
SHORELINE .4 MILES
ALK. 119 P.P.M.
MAX. DEPTH 30'
VOLUME 49.9 ACRE FT.

TAYLOR LAKE
AREA 34.9 ACRES
UNDER 3' 33 %
OVER 20' 26 %
SHORELINE 1.1 MILES
ALK. 119 P.P.M.
MAX. DEPTH 58'
VOLUME 503.7 ACRE FT.

SPECIES OF FISH	Abundant	Common	Present
Muskie			
N. Pike		X	
Walleye			X
L.M. Bass		X	
S.M. Bass			
Panfish	X		
Trout		X	

EQUIPMENT RECORDING SONAR MAPPED SUMMER (MO.) 1965-6 (YR.)

WATER ELEV. 99.5'

TOPOGRAPHIC SYMBOLS
- (B) Brush
- (PW) Partially wooded
- (W) Wooded
- (C) Cleared
- (P) Pastured
- (A) Agricultural
- B.M. Bench Mark
- Dwelling
- Resort
- Steep slope
- Indefinite shoreline
- Marsh
- Spring
- Intermittent stream
- Permanent inlet
- Permanent outlet
- Dam

LAKE BOTTOM SYMBOLS
- P. Peat
- Mk. Muck
- C. Clay
- M. Marl
- Sd. Sand
- St. Silt
- Gr. Gravel
- Stumps & Snags
- R. Rubble
- Br. Bedrock
- T Submergent vegetation
- ⊥ Emergent vegetation
- Floating vegetation

SCALE: 200' 0' 200' 400' 600' 800' 1000'

◇ Access ◆ Access with Parking ◆ Boat Livery

Field work by: H. Schmude, T. Corbett, E. Eckstein, G. Werdin
Drawn by: D. Laiho

AREA as shown ACRES
UNDER 3FT. ____ %
OVER 20FT. ____ %
VOLUME ____ ACRE FT.
TOTAL ALK. ____ P.P.M.
SHORELINE ____ MILES
MAX. DEPTH ____ FEET