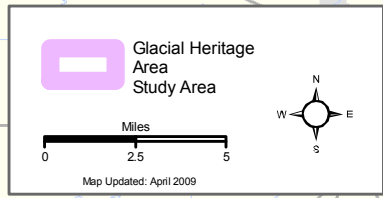


GLACIAL HERITAGE AREA

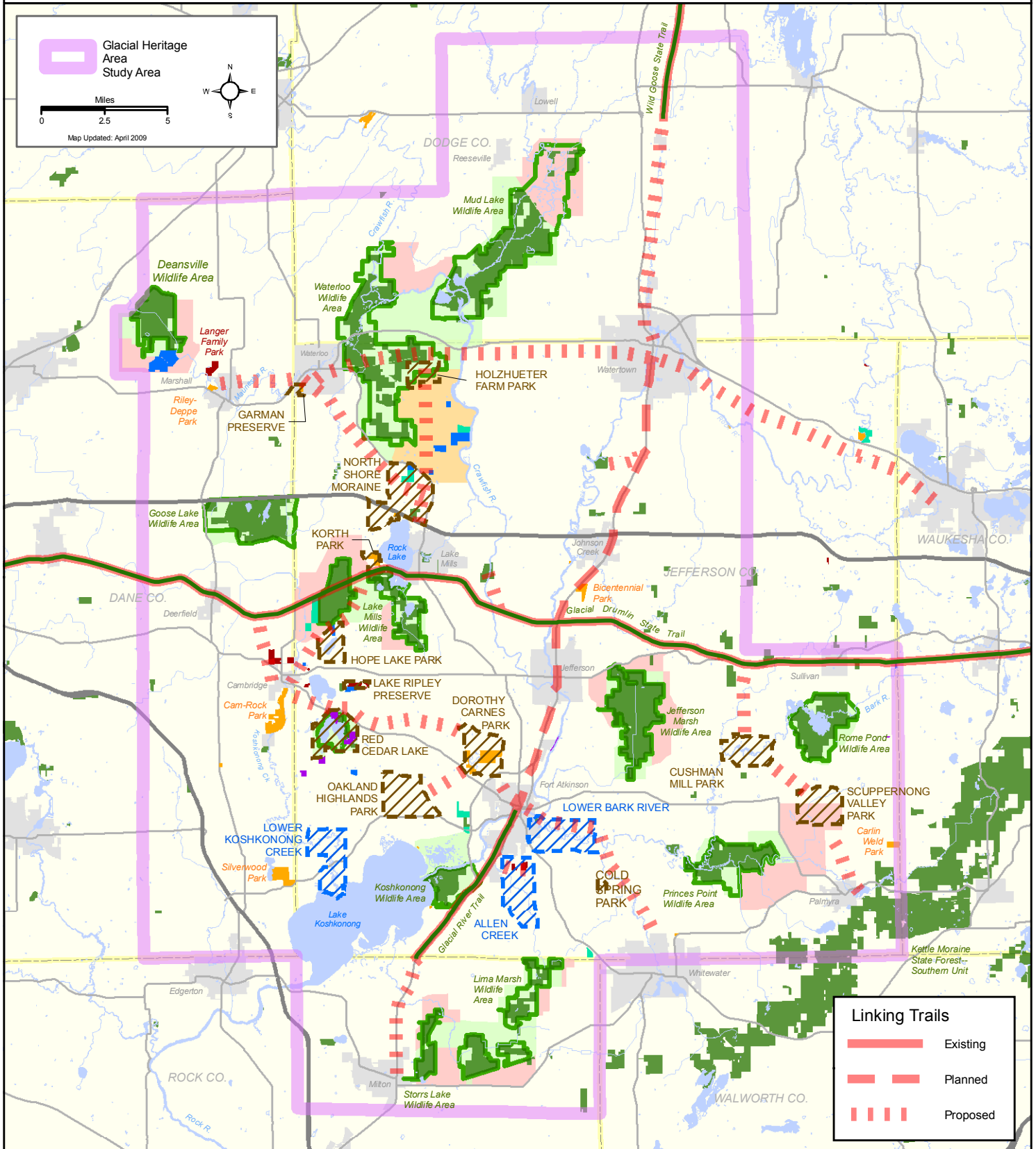
Proposed Plan






Glacial Heritage Area Study Area

Miles
0 2.5 5








Map Updated: April 2009








Linking Trails

-  Existing
-  Planned
-  Proposed

Existing Land Ownership

 Municipal	 State (Non-DNR)	 Non-profit Conservation Organization	 Existing DNR Project Boundary
 County	 Federal	 Existing DNR Ownership Area	

Proposed Protection Areas

 Conservation Park	 Proposed DNR Ownership Area	 Proposed Crawfish Prairie Habitat Area
 River Corridor	 Proposed Rural Landscape Protection Area	