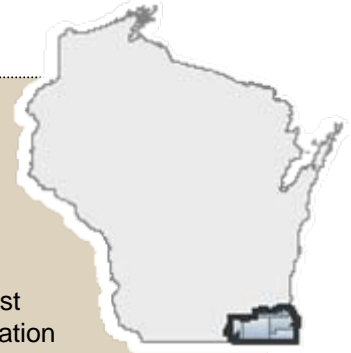


Projects Funded by State Wildlife Grants in Wisconsin (2002 – 2013)

Congressional District 1

Rep. Paul Ryan



2002

Mukwonago River Nongame Fish Translocation and Protection
Turtle Valley State Wildlife Area

2004

Breeding Bird Populations in the Southern Unit of the Kettle Moraine State Forest
Butler's Gartersnake Site and Populations Assessments on Significant Conservation
Sites

Conservation Status of Franklin's Ground Squirrel in Southeast Wisconsin
Effects of Shoreline Development of Southeastern Wisconsin Lakes on Fish Species of Greatest
Conservation Need

2005-07

Butler's Gartersnake Research and Surveys: Gathering Baseline Data and Research to Guide the
Butler's Gartersnake Conservation Strategy

NHI Database Development/Butler's Gartersnake Conservation Strategy

Protecting Bird Migration Stopover Sites in the Western Great Lakes

Restore Savanna and Prairie Habitat at Lulu Lake State Natural Area

2007-09

Butler's Gartersnake Density and Population Viability Research

Butler's Gartersnake Wetland/Upland Research and Indeterminate Zone Determination

Byron Torke Report Revisited: Seasonal Zooplankton Distribution Surveys for Wisconsin Inland
Lakes

Dam Removal and Wetland Restoration on Mukwonago River Headwaters

Invasive Herbaceous Species Control on Southern Wisconsin's Highest Quality Grassland,
Savanna, and Woodland Remnants

Proactive Conservation Program - Butler's Gartersnake

Protecting Bird Migration Stopover Sites in the Western Great Lakes

Scuppernong River Habitat Area - the Largest Wet Prairie East of the Mississippi River

2009-11

Scuppernong River Habitat Area – Phase II

Large-scale Restoration of Young Prairie and other Southern Wisconsin Wet-meadow

'Conservation Opportunity Area' State Natural Areas

Queen Snake Hibernacula Assessment

Management of Burr Oak Opening and Associated Wetland Complexes in the Southern Kettle
Moraine and Mukwonago River Watershed

Surveys of Large and Medium River Floodplain Habitats for Fish 'Species with Inventory Needs'
and 'Species of Greatest Conservation Need'

2011-13

Distribution and Status in WI of Silphium Gall-wasps and Associated Insects

Invasive Herbaceous Species Control on 57 of Southern Wisconsin's Highest Quality Grassland,
Savanna and Woodland Remnants

Management of Bur Oak Openings and Associated Wetland Complexes in the Southern Kettle
Moraine and Mukwonago River Watershed (Phase 2)

Prairie Restricted Insects and Fire



Projects Funded by State Wildlife Grants in Wisconsin (2002 – 2013)

Congressional District 2
Rep. Tammy Baldwin



2002

Baraboo River Restoration
Dam Removal, Site Restoration, and Improvement of the Rockdale Millpond
Wisconsin River Mussel Reintroduction

2003-05

Military Ridge Prairie Heritage Area - Invasive Brush Removal from Grassland Bird
Nesting Habitat
Nesting Biology of Grassland Birds in the Military Ridge Prairie Heritage Area of Southwest
Wisconsin
Predator Activity and Grassland Bird Nesting Success in an Agricultural Landscape of Southern
Wisconsin

2005-07

Effects of Removing Wooded Fencerows on the Grassland Bird Community in the Military Ridge
Prairie Heritage Area
Housing Growth Effects on Breeding Success of Forest Birds, and on Nest Preator Communities
in the Baraboo Hills
Mapping Remnant Prairie & Savanna Communities to Improve Conservation Planning in
Southwest Wisconsin
Restoring Prairie and Savanna Communities in Southern Wisconsin: Targeting Invasive
Herbaceous Plants

2007-09

Byron Torke Report Revisited: Seasonal Zooplankton Distribution Surveys for Wisconsin Inland
Lakes
Conservation and Restoration of Ozark Minnow Populations in Southwest Wisconsin
Invasive Herbaceous Species Control on Southern Wisconsin's Highest Quality Grassland,
Savanna, and Woodland Remnants

2009-11

Pine Island Wildlife Area Oak Savanna and Grasslands Enhancement
Large-scale Restoration of Young Prairie and other Southern Wisconsin Wet-meadow
'Conservation Opportunity Area' State Natural Areas
Queen Snake Hibernacula Assessment
Connecting and Restoring a Mosaic of Oak Openings, Woodlands, Wetlands, and Prairies at
Faville Grove Sanctuary
Grassland Conservation in the Military Ridge Prairie Heritage Area
Managing the Remnant Plant Communities and Native Habitat of the Lower Wisconsin State
Riverway 'Conservation Opportunity Area' to benefit 'Species of Greatest Conservation Need'
Developing a Monitoring Program for Forest Birds in the Lower Wisconsin State Riverway
Surveys of Large and Medium River Floodplain Habitats for Fish 'Species with Inventory Needs'
and 'Species of Greatest Conservation Need'
Wisconsin Land Snail Database and Status Surveys in the Driftless Area



Projects Funded by State Wildlife Grants in Wisconsin (2002 – 2013)

Congressional District 2 (cont.)

2011-13

Distribution and Status in WI of Silphium Gall-wasps and Associated Insects

Distribution and Status of Silver Chub in the Lower Wisconsin and Adjacent
Mississippi Rivers

Invasive Herbaceous Species Control on 57 of Southern Wisconsin's Highest
Quality Grassland, Savanna and Woodland Remnants

Long-term Fishery Trends on the Baraboo River after Dam Removal

Northern Cricket Frog Surveys in Southwestern Wisconsin

Prairie Restricted Insects and Fire

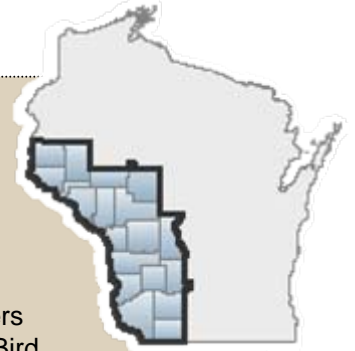
Proposal to Resurvey a Subset of Large and Medium River Floodplain Habitats for Fish Species with
Information Needs and SGCN

Using Otolith Microchemistry to Identify Habitat Use and Seasonal Movements by Blue Sucker in the
Lower Wisconsin and Mississippi Rivers in Order to Improve Upstream Passage Operation and
Evaluation at the Prairie du Sac Dam



Projects Funded by State Wildlife Grants in Wisconsin (2002 – 2013)

Congressional District 3
Rep. Ronald Kind



2002

Central Wisconsin Grassland Bird Inventory
Central Wisconsin Greater Prairie Chicken Survey

2003-05

Bluff Prairie and Savanna Restoration along the Mississippi and Chippewa Rivers
Military Ridge Prairie Heritage Area - Invasive Brush Removal from Grassland Bird Nesting Habitat
Nesting Biology of Grassland Birds in the Military Ridge Prairie Heritage Area of Southwest Wisconsin
Predator Activity and Grassland Bird Nesting Success in an Agricultural Landscape of Southern Wisconsin
Wisconsin Greater Prairie Chicken Survey

2004

Assessment of Rare Fishes within the Western Sugar/Pecatonica and Grant/Platte Basins
Blanchard's Cricket Frog Surveys in Southwestern Wisconsin
Central Sand Plains Barrens Workshop for Land Managers
GIS Mapping of Historical Gray Wolf Pack Territories
Minnesota-type Wolf Survey for Wisconsin

2005-07

Central Wisconsin Grassland Conservation Area Management
Clark County Natural Community Restoration
Effects of Removing Wooded Fencerows on the Grassland Bird Community in the Military Ridge Prairie Heritage Area
Holland Sand Prairie Habitat Restoration
Housing Growth Effects on Breeding Success of Forest Birds, and on Nest Preator Communities in the Baraboo Hills
Mapping Remnant Prairie & Savanna Communities to Improve Conservation Planning in Southwest WI
Mississippi River Bluffland Restoration (Implementation)
Mississippi River Bluffland Restoration (Planning)
Restoring Prairie and Savanna Communities in Southern Wisconsin: Targeting Invasive Herbaceous Plants
Restoring the Riparian Corridor of the East Branch of the Pecatonica River to Pre-Settlement Conditions

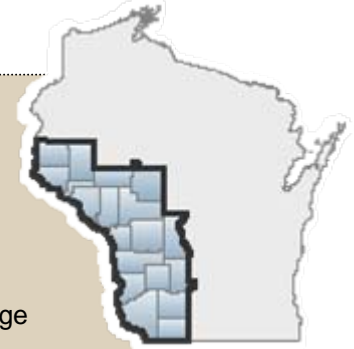
2007-09

Byron Torke Report Revisited: Seasonal Zooplankton Distribution Surveys for Wisconsin Inland Lakes
Central Wisconsin Grassland Conservation Area Management
Conservation and Restoration of Ozark Minnow Populations in Southwest Wisconsin
Greater Prairie Chicken Restoration
Invasive Herbaceous Species Control on Southern Wisconsin's Highest Quality Grassland, Savanna, and Woodland Remnants



Projects Funded by State Wildlife Grants in Wisconsin (2002 – 2013)

Congressional District 3 (cont.)



2009-2011

Training Conservationists to Provide Habitat for the Wild and Rare
Lower Chippewa River Prairie, Savanna, and Floodplain Forest Conservation
Barrens Management in the Black River 'Conservation Opportunity Area'
Grassland Conservation in the Military Ridge Prairie Heritage Area
Restoration of Alvar and Escarpment Habitat at Red Banks Alvar and Stockbridge
Ledge Woods State Natural Areas
Barrens Management and Monitoring within the Lower Wisconsin River, Black River, and Crex
Barrens 'Conservation Opportunity Areas'
Mississippi River Bluff and Loess Influenced Prairie and Savanna Work
Managing the Remnant Plant Communities and Native Habitat of the Lower Wisconsin State
Riverway 'Conservation Opportunity Area' to benefit 'Species of Greatest Conservation Need'
Developing a Monitoring Program for Forest Birds in the Lower Wisconsin State Riverway
Mississippi River Bluffland Dry Prairie and Oak Woodland Restoration
Surveys of Large and Medium River Floodplain Habitats for Fish 'Species with Inventory Needs'
and 'Species of Greatest Conservation Need'
Wisconsin Land Snail Database and Status Surveys in the Driftless Area

2011-13

Barrens Management in the Black River Conservation Opportunity Area
Distribution and Status of Silver Chub in the Lower Wisconsin and Adjacent Mississippi Rivers
Invasive Herbaceous Species Control on 57 of Southern Wisconsin's Highest Quality Grassland,
Savanna and Woodland Remnants
Mississippi River Bluff Prairie and Savanna Restoration
Northern Cricket Frog Surveys in Southwestern Wisconsin
Prairie Restricted Insects and Fire
Proposal to Resurvey a Subset of Large and Medium River Floodplain Habitats for Fish Species
with Information Needs and SGCN
Status Surveys and Habitat Suitability Modeling of Terrestrial Gastropods in Wisconsin
Tiffany WMA, Tiffany Bottoms SNA and 5 Mile Bluff Savanna, Sand Prairie, Goat Prairie and Oak
Woodland Restoration
Using Otolith Microchemistry to Identify Habitat Use and Seasonal Movements by Blue Sucker in
the Lower Wisconsin and Mississippi Rivers in Order to Improve Upstream Passage Operation
and Evaluation at the Prairie du Sac Dam
Working with Partners on a Comprehensive Biotic Inventory and Mapping Project of Ephemeral
Ponds in Northern Wisconsin



Projects Funded by State Wildlife Grants in Wisconsin (2002 – 2013)

Congressional District 4
Rep. Gwen Moore



2004

Butler's Gartersnake Site and Populations Assessments on Significant Conservation Sites

Effects of Shoreline Development of Southeastern Wisconsin Lakes on Fish Species of Greatest Conservation Need

2005-07

Butler's Gartersnake Research and Surveys: Gathering Baseline Data and Research to Guide the Butler's Gartersnake Conservation Strategy

NHI Database Development/Butler's Gartersnake Conservation Strategy

Protecting Bird Migration Stopover Sites in the Western Great Lakes

2007-09

Butler's Gartersnake Density and Population Viability Research

Butler's Gartersnake Wetland/Upland Research and Indeterminate Zone Determination

Proactive Conservation Program - Butler's Gartersnake

Protecting Bird Migration Stopover Sites in the Western Great Lakes



Projects Funded by State Wildlife Grants in Wisconsin (2002 – 2013)

Congressional District 5
Rep. James Sensenbrenner



2004

Butler's Gartersnake Site and Populations Assessments on Significant Conservation Sites
Conservation Status of Franklin's Ground Squirrel in Southeast Wisconsin
Effects of Shoreline Development of Southeastern Wisconsin Lakes on Fish Species of Greatest Conservation Need

2005-07

Butler's Gartersnake Research and Surveys: Gathering Baseline Data and Research to Guide the Butler's Gartersnake Conservation Strategy
NHI Database Development/Butler's Gartersnake Conservation Strategy
Protecting Bird Migration Stopover Sites in the Western Great Lakes

2007-09

Butler's Gartersnake Density and Population Viability Research
Butler's Gartersnake Wetland/Upland Research and Indeterminate Zone Determination
Byron Torke Report Revisited: Seasonal Zooplankton Distribution Surveys for Wisconsin Inland Lakes
Conservation, Management, and Restoration of Tamarack in the Southern Tamarack Swamps of Wisconsin to Benefit Species of Greatest Conservation Need
Proactive Conservation Program - Butler's Gartersnake
Protecting Bird Migration Stopover Sites in the Western Great Lakes

2009-11

Scuppernong River Habitat Area – Phase II
Large-scale Restoration of Young Prairie and other Southern Wisconsin Wet-meadow 'Conservation Opportunity Area' State Natural Areas
Queen Snake Hibernacula Assessment
Management of Burr Oak Opening and Associated Wetland Complexes in the Southern Kettle Moraine and Mukwonago River Watershed

2011-13

Distribution and Status in WI of Silphium Gall-wasps and Associated Insects
Invasive Herbaceous Species Control on 57 of Southern Wisconsin's Highest Quality Grassland, Savanna and Woodland Remnants
Management of Burr Oak Openings and Associated Wetland Complexes in the Southern Kettle Moraine and Mukwonago River Watershed (Phase 2)
Prairie Restricted Insects and Fire



Projects Funded by State Wildlife Grants in Wisconsin (2002 – 2013)

Congressional District 6
Rep. Thomas Petri



2002

Central Wisconsin Grassland Bird Inventory
Central Wisconsin Greater Prairie Chicken Survey
Savanna Restoration at John Muir's Boyhood Haunts

2003-05

Wisconsin Greater Prairie Chicken Survey

2004

Baseline Bird Data from Central Wisconsin Wetland State Natural Areas
Conservation Status of Franklin's Ground Squirrel in Southeast Wisconsin
Forest Management Guidelines for Northern Goshawks
Inventory of Red Oak State Natural Area/Red Oak Habitat Preservation Area

2005-07

Central Wisconsin Grassland Conservation Area Management
Protecting Bird Migration Stopover Sites in the Western Great Lakes
Upper Fox State Natural Areas Savanna/Prairie Restoration

2007-09

Central Wisconsin Grassland Conservation Area Management
Greater Prairie Chicken Restoration
Protecting Bird Migration Stopover Sites in the Western Great Lakes

2009-11

Queen Snake Hibernacula Assessment

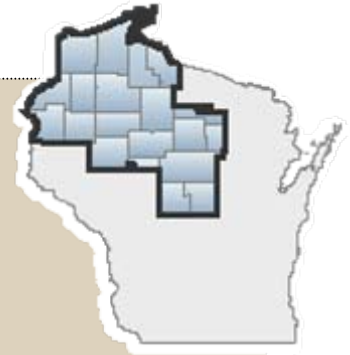
2011-13

Distribution and Status in WI of Silphium Gall-wasps and Associated Insects
Prairie Restricted Insects and Fire
Woody Invasive Species Control on Three Great Lakes Ridge and Swale SNA's in Manitowoc and Door Counties



Projects Funded by State Wildlife Grants in Wisconsin (2002 – 2013)

Congressional District 7
Rep. Sean Duffy



2002

Central Wisconsin Grassland Bird Inventory
Central Wisconsin Greater Prairie Chicken Survey
Coniferous Wetland Forest Bird Inventory
Prairie River Restoration

2003-05

Coniferous Wetland Forest Bird Inventory
Wisconsin Greater Prairie Chicken Survey

2004

Baseline Bird Data from North Central Peatland State Natural Areas
Development of a Research Project to Assess the Role and Habitat Selection of Northern Flying Squirrels in Northern Forested Ecosystems
Evaluation of Habitat Selection by Golden-winged Warbler, Blue-winged Warbler, Veery, Black-billed Cuckoo and Yellow-billed Cuckoo in Northern and Central Wisconsin
Feasibility of the Biological Monitoring Plan for Northern Goshawks in the Western Great Lakes
Forest Management Guidelines for Northern Goshawks
GIS Mapping of Historical Gray Wolf Pack Territories
Habitat Associations of Declining Songbirds in Shrub Habitats of Wisconsin
Minnesota-type Wolf Survey for Wisconsin
Odonata Communities of Open Peatlands Adjacent to Lake Superior

2005-07

Central Wisconsin Grassland Conservation Area Management
Grassland Management on Private Lands
Protecting Bird Migration Stopover Sites in the Western Great Lakes
Songbird Survey of Iron County Forest with Emphasis on High Conservation Value Forests/Areas and Exceptional Resources
Survey for Henry's Elfin Butterfly, *Incisalia henrici*, in Wisconsin
Wisconsin Wetland Bird Monitoring and Management

2007-09

Central Wisconsin Grassland Conservation Area Management
Greater Prairie Chicken Restoration
Protecting Bird Migration Stopover Sites in the Western Great Lakes

2009-11

Continued Stocking of American Marten in the North Central Forest Landscape
Threatened Fish Fauna of the Upper St. Croix River
Northwest Sands Pine Barrens Management
Restoration of Alvar and Escarpment Habitat at Red Banks Alvar and Stockbridge Ledge Woods State Natural Areas

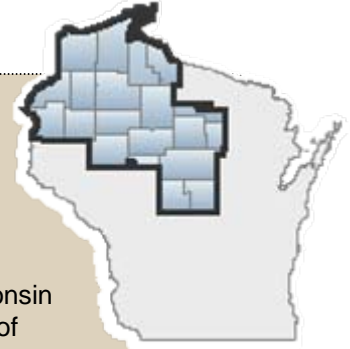


Projects Funded by State Wildlife Grants in Wisconsin (2002 – 2013)

Congressional District 7 (cont.)

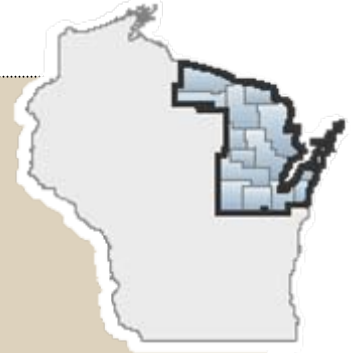
2011-13

Assessing Woodland Jumping Mouse Distribution, Abundance, and Habitat Associations in Northern Wisconsin
Barrens Restoration, Enhancement, and Monitoring
Boreal Bird Surveys in Northern Wisconsin
Status Surveys and Habitat Suitability Modeling of Terrestrial Gastropods in Wisconsin
Working with Partners on a Comprehensive Biotic Inventory and Mapping Project of Ephemeral Ponds in Northern Wisconsin



Projects Funded by State Wildlife Grants in Wisconsin (2002 – 2013)

Congressional District 8
Rep. Reid Ribble



2002

Central Wisconsin Grassland Bird Inventory
Coniferous Wetland Forest Bird Inventory

2003-05

Coniferous Wetland Forest Bird Inventory

2004

Development of a Research Project to Assess the Role and Habitat Selection of Northern Flying Squirrels in Northern Forested Ecosystems
Feasibility of the Biological Monitoring Plan for Northern Goshawks in the Western Great Lakes
Forest Management Guidelines for Northern Goshawks
GIS Mapping of Historical Gray Wolf Pack Territories
Habitat Associations of Declining Songbirds in Shrub Habitats of Wisconsin
Inventory, Status, and Management Needs of American Marten
Minnesota-type Wolf Survey for Wisconsin
Status and Distribution of Greater and River Redhorse in the Waupaca River

2005-07

Black Cherry and Oak Suppression on the Spread Eagle Barrens Natural Area
Protecting Bird Migration Stopover Sites in the Western Great Lakes
Restore 50 Acres at Red Banks Alvar State Natural Area
Survey for Henry's Elfin Butterfly, *Incisalia henrici*, in Wisconsin
Upper Fox State Natural Areas Savanna/Prairie Restoration
Wisconsin Wetland Bird Monitoring and Management

2007-09

Byron Torke Report Revisited: Seasonal Zooplankton Distribution Surveys for Wisconsin Inland Lakes
Protecting Bird Migration Stopover Sites in the Western Great Lakes

2009-11

Continued Stocking of American Marten in the North Central Forest Landscape
Invasive Species Monitoring and Control on Green Bay's West Shore
Northeast Barrens and Bracken Grassland Restoration

2011-13

Boreal Bird Surveys in Northern Wisconsin
Distribution and Status in WI of Silphium Gall-wasps and Associated Insects
Prairie Restricted Insects and Fire
Preserve and Protect Niagara Escarpment in Bayshore Blufflands
Woody Invasive Species Control on Three Great Lakes Ridge and Swale SNA's in Manitowoc and Door Counties
Prairie Restricted Insects and Fire
Working with Partners on a Comprehensive Biotic Inventory and Mapping Project of Ephemeral Ponds in Northern Wisconsin



Local/Regional Projects in Wisconsin Funded by State Wildlife Grants 2002 - 2005

2002

Baraboo River Restoration
Central Wisconsin Grassland Bird Inventory
Central Wisconsin Greater Prairie Chicken Survey
Coniferous Wetland Forest Bird Inventory
Dam Removal, Site Restoration, and Improvement of the Rockdale Millpond
Mukwonago River Nongame Fish Translocation and Protection
Prairie River Restoration
Savanna Restoration at John Muir's Boyhood Haunts
Turtle Valley State Wildlife Area
Wisconsin River Mussel Reintroduction
Assessment of Rare Fishes within the Western Sugar/Pecatonica and Grant/Platte Basins

2003-05

Bluff Prairie and Savanna Restoration along the Mississippi and Chippewa Rivers
Coniferous Wetland Forest Bird Inventory
Military Ridge Prairie Heritage Area - Invasive Brush Removal from Grassland Bird Nesting Habitat
Nesting Biology of Grassland Birds in the Military Ridge Prairie Heritage Area of Southwest Wisconsin
Predator Activity and Grassland Bird Nesting Success in an Agricultural Landscape of Southern Wisconsin
Wisconsin Greater Prairie Chicken Survey

2004

Baseline Bird Data from Central Wisconsin Wetland State Natural Areas
Baseline Bird Data from North Central Peatland State Natural Areas
Blanchard's Cricket Frog Surveys in Southwestern Wisconsin
Breeding Bird Populations in the Southern Unit of the Kettle Moraine State Forest
Butler's Gartersnake Site and Populations Assessments on Significant Conservation Sites
Central Sand Plains Barrens Workshop for Land Managers
Conservation Status of Franklin's Ground Squirrel in Southeast Wisconsin
Development of a Research Project to Assess the Role and Habitat Selection of Northern Flying Squirrels in Northern Forested Ecosystems
Effects of Shoreline Development of Southeastern Wisconsin Lakes on Fish Species of Greatest Conservation Need
Evaluation of Habitat Selection by Golden-winged Warbler, Blue-winged Warbler, Veery, Black-billed Cuckoo and Yellow-billed Cuckoo in Northern and Central Wisconsin
Feasibility of the Biological Monitoring Plan for Northern Goshawks in the Western Great Lakes
Forest Management Guidelines for Northern Goshawks
GIS Mapping of Historical Gray Wolf Pack Territories
Habitat Associations of Declining Songbirds in Shrub Habitats of Wisconsin
Inventory of Red Oak State Natural Area/Red Oak Habitat Preservation Area
Inventory, Status, and Management Needs of American Marten
Minnesota-type Wolf Survey for Wisconsin
Odonata Communities of Open Peatlands Adjacent to Lake Superior
Status and Distribution of Greater and River Redhorse in the Waupaca River



Local/Regional Projects in Wisconsin Funded by State Wildlife Grants

2005 – 2009

2005-07

Black Cherry and Oak Suppression on the Spread Eagle Barrens Natural Area
Butler's Gartersnake Research and Surveys: Gathering Baseline Data and Research to Guide the
Butler's Gartersnake Conservation Strategy
Central Wisconsin Grassland Conservation Area Management
Clark County Natural Community Restoration
Effects of Removing Wooded Fencerows on the Grassland Bird Community in the Military Ridge
Prairie Heritage Area
Grassland Management on Private Lands
Holland Sand Prairie Habitat Restoration
Housing Growth Effects on Breeding Success of Forest Birds, and on Nest Preator Communities
in the Baraboo Hills
Mapping Remnant Prairie & Savanna Communities to Improve Conservation Planning in
Southwest Wisconsin
Mississippi River Bluffland Restoration (Implementation)
Mississippi River Bluffland Restoration (Planning)
NHI Database Development/Butler's Gartersnake Conservation Strategy
Protecting Bird Migration Stopover Sites in the Western Great Lakes
Restore 50 Acres at Red Banks Alvar State Natural Area
Restore Savanna and Prairie Habitat at Lulu Lake State Natural Area
Restoring Prairie and Savanna Communities in Southern Wisconsin: Targeting Invasive
Herbaceous Plants
Restoring the Riparian Corridor of the East Branch of the Pecatonica River to Pre-Settlement
Conditions
Songbird Survey of Iron County Forest with Emphasis on High Conservation Value Forests/Areas
and Exceptional Resources
Survey for Henry's Elfin Butterfly, *Incisalia henrici*, in Wisconsin
Upper Fox State Natural Areas Savanna/Prairie Restoration
Wisconsin Wetland Bird Monitoring and Management

2007-09

Butler's Gartersnake Density and Population Viability Research
Butler's Gartersnake Wetland/Upland Research and Indeterminate Zone Determination
Byron Torke Report Revisited: Seasonal Zooplankton Distribution Surveys for Wisconsin Inland
Lakes
Central Wisconsin Grassland Conservation Area Management
Conservation and Restoration of Ozark Minnow Populations in Southwest Wisconsin
Conservation, Management, and Restoration of Tamarack in the Southern Tamarack Swamps of
Wisconsin to Benefit Species of Greatest Conservation Need
Dam Removal and Wetland Restoration on Mukwonago River Headwaters
Greater Prairie Chicken Restoration
Invasive Herbaceous Species Control on Southern Wisconsin's Highest Quality
Proactive Conservation Program - Butler's Gartersnake
Protecting Bird Migration Stopover Sites in the Western Great Lakes
Scuppernong River Habitat Area - the Largest Wet Prairie East of the Mississippi River



Local/Regional Projects in Wisconsin Funded by State Wildlife Grants

2009 – 2011

2009-11



Continued Stocking of American Marten in the North Central Forest Landscape
Training Conservationists to Provide Habitat for the Wild and Rare
Lower Chippewa River Prairie, Savanna, and Floodplain Forest Conservation
Threatened Fish Fauna of the Upper St. Croix River
Scuppernong River Habitat Area – Phase II
Pine Island Wildlife Area Oak Savanna and Grasslands Enhancement
Northwest Sands Pine Barrens Management
Barrens Management in the Black River 'Conservation Opportunity Area'
Large-scale Restoration of Young Prairie and other Southern Wisconsin Wet-meadow
'Conservation Opportunity Area' State Natural Areas
Queen Snake Hibernacula Assessment
Connecting and Restoring a Mosaic of Oak Openings, Woodlands, Wetlands, and Prairies at
Faville Grove Sanctuary
Management of Burr Oak Opening and Associated Wetland Complexes in the Southern Kettle
Moraine and Mukwonago River Watershed
Grassland Conservation in the Military Ridge Prairie Heritage Area
Restoration of Alvar and Escarpment Habitat at Red Banks Alvar and Stockbridge Ledge Woods
State Natural Areas
Barrens Management and Monitoring within the Lower Wisconsin River, Black River, and Crex
Barrens 'Conservation Opportunity Areas'
Mississippi River Bluff and Loess Influenced Prairie and Savanna Work
Managing the Remnant Plant Communities and Native Habitat of the Lower Wisconsin State
Riverway 'Conservation Opportunity Area' to benefit 'Species of Greatest Conservation Need'
Invasive Species Monitoring and Control on Green Bay's West Shore
Northeast Barrens and Bracken Grassland Restoration
Developing a Monitoring Program for Forest Birds in the Lower Wisconsin State Riverway
Mississippi River Bluffland Dry Prairie and Oak Woodland Restoration
Surveys of Large and Medium River Floodplain Habitats for Fish 'Species with Inventory Needs'
and 'Species of Greatest Conservation Need'



Local/Regional Projects in Wisconsin Funded by State Wildlife Grants

2011 – 2013

2011-13

Assessing Woodland Jumping Mouse Distribution, Abundance, and Habitat Associations in Northern Wisconsin

Barrens Management in the Black River Conservation Opportunity Area

Barrens Restoration, Enhancement, and Monitoring

Boreal Bird Surveys in Northern Wisconsin

Distribution and Status in WI of Silphium Gall-wasps and Associated Insects

Distribution and Status of Silver Chub in the Lower Wisconsin and Adjacent Mississippi Rivers

Invasive Herbaceous Species Control on 57 of Southern Wisconsin's Highest Quality Grassland, Savanna and Woodland Remnants

Long-term Fishery Trends on the Baraboo River after Dam Removal

Management of Bur Oak Openings and Associated Wetland Complexes in the Southern Kettle Moraine and Mukwonago River Watershed (Phase 2)

Mississippi River Bluff Prairie and Savanna Restoration

Northern Cricket Frog Surveys in Southwestern Wisconsin

Prairie restricted Insects and Fire

Preserve and Protect Niagara Escarpment in Bayshore Blufflands

Proposal to Resurvey a Subset of Large and Medium River Floodplain Habitats for Fish Species with Information Needs and SGCN

Status Surveys and Habitat Suitability Modeling of Terrestrial Gastropods in Wisconsin

Tiffany WMA, Tiffany Bottoms SNA and 5 Mile Bluff Savanna, Sand Prairie, Goat Prairie and Oak Woodland Restoration

Using Otolith Microchemistry to Identify Habitat Use and Seasonal Movements by Blue Sucker in the Lower Wisconsin and Mississippi Rivers in Order to Improve Upstream Passage Operation and Evaluation at the Prairie du Sac Dam

Woody Invasive Species Control on Three Great Lakes Ridge and Swale SNA's in Manitowoc and Door Counties

Working with Partners on a Comprehensive Biotic Inventory and Mapping Project of Ephemeral Ponds in Northern Wisconsin



Statewide Projects in Wisconsin Funded by State Wildlife Grants 2002 - 2007

2002

A Field Guide to the Butterflies of Bogs and Barrens
Ephemeral Wetlands Brochure
Great Wisconsin Birding and Nature Trail
State Natural Areas Guidebook and Brochure
Teaching Our Children about Wisconsin's Natural Wonders (*Into the Outdoors* television program)
Wisconsin Bird Conservation Initiative
Wisconsin Statewide Small Mammal Inventory and Monitoring

2003-05

Development of Wisconsin's Wildlife Action Plan
Statewide Small Mammal Survey
Status, Distribution, and Response to Management of Prairie Insects
Wisconsin Bird Conservation Initiative

2004

A Citizen-based Monitoring Strategy for Species of Greatest Conservation Need and their Habitats
A Geospatial Model of the Wisconsin Frog and Toad Survey Data
Aquatic Animal Data Gathering and Synthesis
Assessment of Aquatic Features/Rare Aquatic Animal Habitats
Completing Ecosystem Management Planning Team Assignments for Writing the Comprehensive Wildlife Conservation Plan: Identifying Threats, Conservation Actions and Appropriate Locations to Manage Habitats of Greatest Conservation Need
Comprehensive Bird Planning
Development of Management Guidelines for Mollusks
Incorporating Data and Information on Species of Greatest Conservation Need into the Natural Heritage Inventory (NHI) Database
Inventory and Monitoring Plan for Wildlife Species of Concern in the Wisconsin State Park System
Lake Sturgeon Restoration
Mammal Distributions in Wisconsin: A Compilation of Current and Historic Records
Statewide Bald Eagle and Osprey Nesting Population Inventory
The Wisconsin Forest Bird Habitat Matrix
Trumpeter Swan Long Term Monitoring and Conservation Strategy
Wisconsin Waterbird Register

2005-07

A Resource Monitoring and Data Sharing Network for Wisconsin DNR
Broad-Scale Inventory of 22 Mammal Species Using Genetic Sampling
Bureau of Commissioners of Public Lands Natural Community and Rare Species Protection
Complete Web Interface for Mapping Species of Greatest Conservation Need Fish Species Distribution
Conservation of Raptor Species of Greatest Conservation Need
Development of a Wildlife Health Database for Wisconsin
Development of the Wisconsin Bat Conservation and Management Plan
Development of Wisconsin's Wildlife Action Plan
Identifying Ecological and Socio-economic Opportunities for Implementing Conservation Actions for Species and Habitats of Greatest Conservation Need
Implementation of Wisconsin's Wildlife Action Plan
Wisconsin Bird Conservation Initiative
Wisconsin Important Bird Areas Program



Statewide Projects in Wisconsin Funded by State Wildlife Grants 2007 - 2013

2007-09

Conserving Grassland Landscapes in Wisconsin: Implementing the All-Bird Conservation Plan
Implementation of Wisconsin's Wildlife Action Plan
Implementing the Wisconsin Bat Conservation and Management Plan
Status Determination of Wisconsin's Lotic Invertebrate Species of Greatest Conservation Need
Wisconsin Bird Conservation Initiative
Wisconsin Important Bird Areas Program

2009-2011

Monitoring and Effectiveness Measures for the Wildlife Action Plan
Natural Heritage Inventory Mapping to Support Implementation of the Wildlife Action Plan
Publication of the Ecological Landscapes of Wisconsin Handbook: Providing an Information Source to Ensure the Success of the Wisconsin Wildlife Action Plan
Catalog and Prioritize Wisconsin Bat Hibernacula
Wisconsin Land Snail Database and Status Surveys in the Driftless Area
Using the Natural Heritage Inventory Database as a Tool to Determine if Wisconsin's 'Natural Communities with Information Needs' (as Identified by the Wisconsin Wildlife Action Plan) are Priority Natural Communities
Acoustic Bat Surveys: Assessing Species Status and Trends in Wisconsin
Mussel Monitoring Program of Wisconsin
Implementing Phase II of the Forest Bird Habitat Matrix
Assessment of Vertebrate 'Species with Data Needs' Through the Natural Heritage Inventory Database
Sixteen Mammal 'Species of Information Need': "Safe" or "Conservation Need"?

2011-13

Acoustic Bat Monitoring - Extending the Wisconsin Bat Monitoring Program
Climate Change Adaptation Strategies for Species of Greatest Conservation Need
Identifying Species at Risk - Monitoring Populations of Marshbirds, Owls, and Nightjars in Wisconsin
Obtaining Critical Information to Protect Wisconsin's Cave Bats from White-nose Syndrome
Status Assessments of Aquatic Invertebrates Potentially Endangered or Threatened
Surveys of River Floodplain Habitats for Fish Species with Inventory Needs, SGCN and Associated Off-channel Fish Populations
White-nose Syndrome Surveillance and Monitoring in Hibernacula of Threatened Bat Species in Wisconsin

