SCOTT LAKE-SHELP LAKE NATURAL AREA
STATE NATURAL AREA

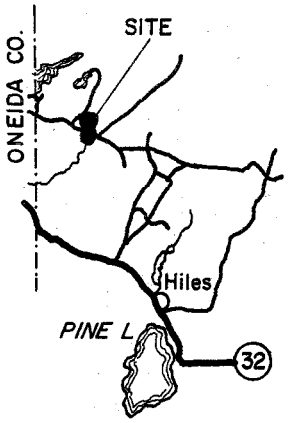

LOCATION MAP, *FOREST CO.*

NATURAL AREA BOUNDARY

LEGEND

M = MESIC FOREST
W = WET-MESIC FOREST
T = TAMARACK-SPRUCE
L = LOWLAND BRUSH

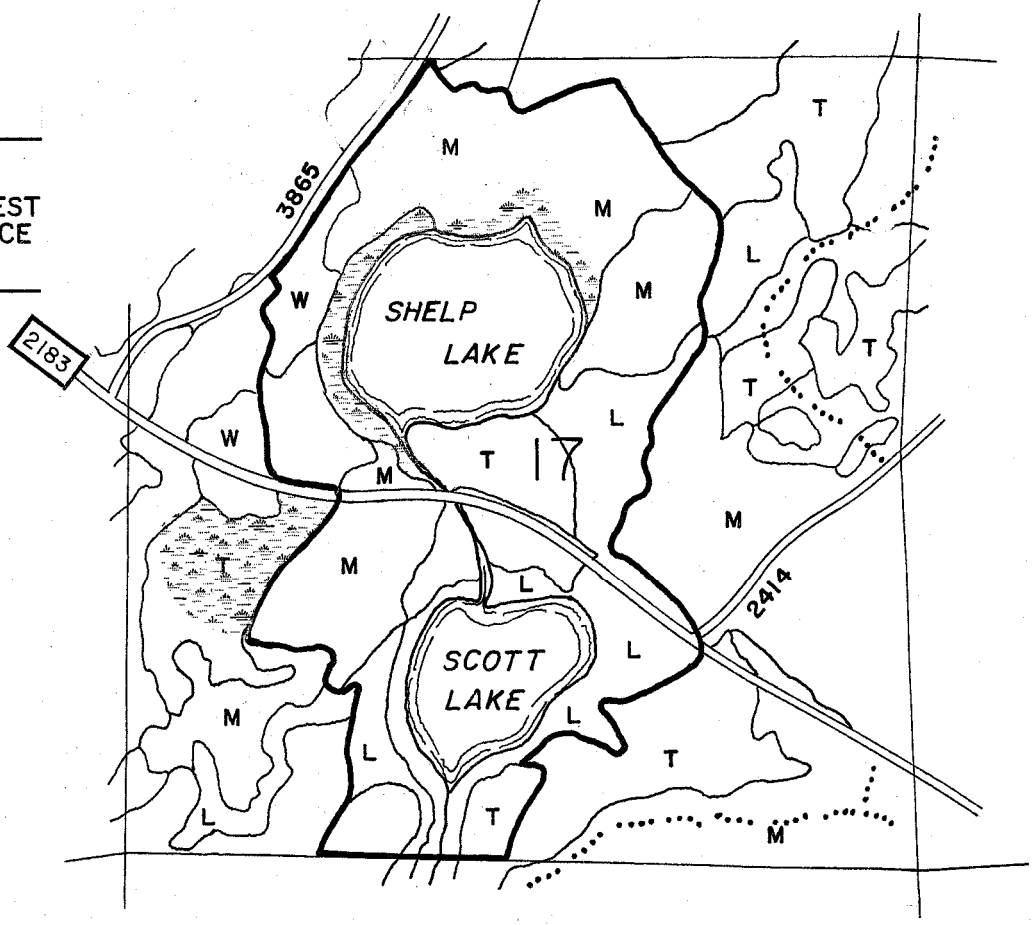

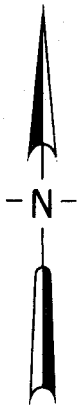

SCALE IN MILES

0 1/4 1/2 3/4 1