Appendix F
Floodplain Maps

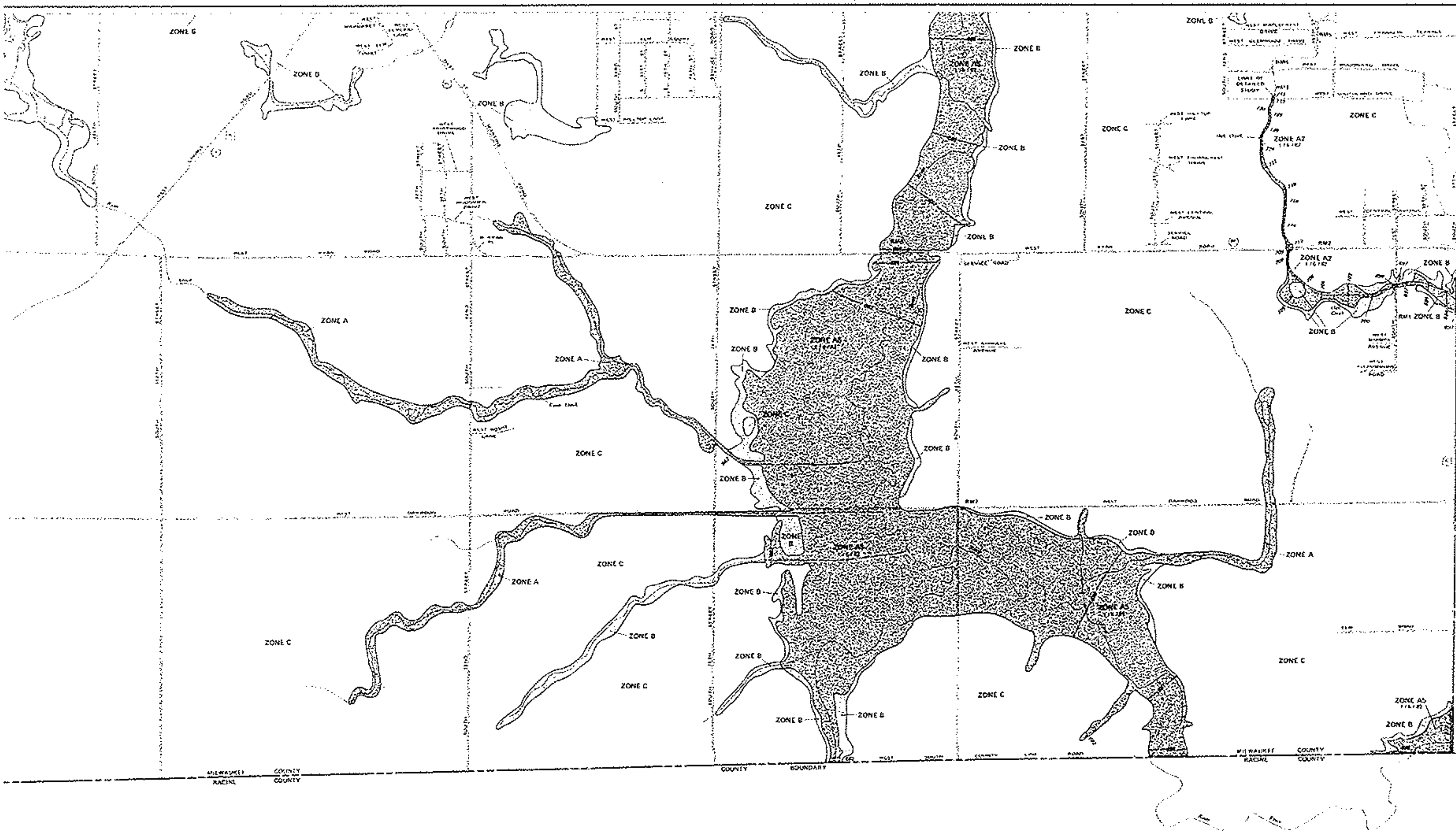

KEY TO MAP

ZONE B

ZONE D

*EXPLANATION OF ZONE DESIGNATIONS

NOTES TO USER

APPROXIMATE SCALE

ELEVATION REFERENCE MARKS

REFERENCE MARKS	ELEVATION FEET (NGVD)	DESCRIPTION OF LOCATION
RM 1	[illegible]	[illegible]
RM 2	714.02	[illegible]
RM 3	723.13	[illegible]
RM 4	736.87	[illegible] Oak Creek.
RM 5	743.41	[illegible]
RM 6	667.36	[illegible]
RM 7	[illegible]	[illegible]

NATIONAL FLOOD INSURANCE PROGRAM

FIRM
FLOOD INSURANCE RATE MAP

CITY OF
FRANKLIN,
WISCONSIN
MILWAUKEE COUNTY

PANEL 10 OF 10

COMMUNITY-PANEL NUMBER
550273 0010 B

MAP REVISED:
JANUARY 6, 1982

federal emergency management agency
federal insurance administration

1/3

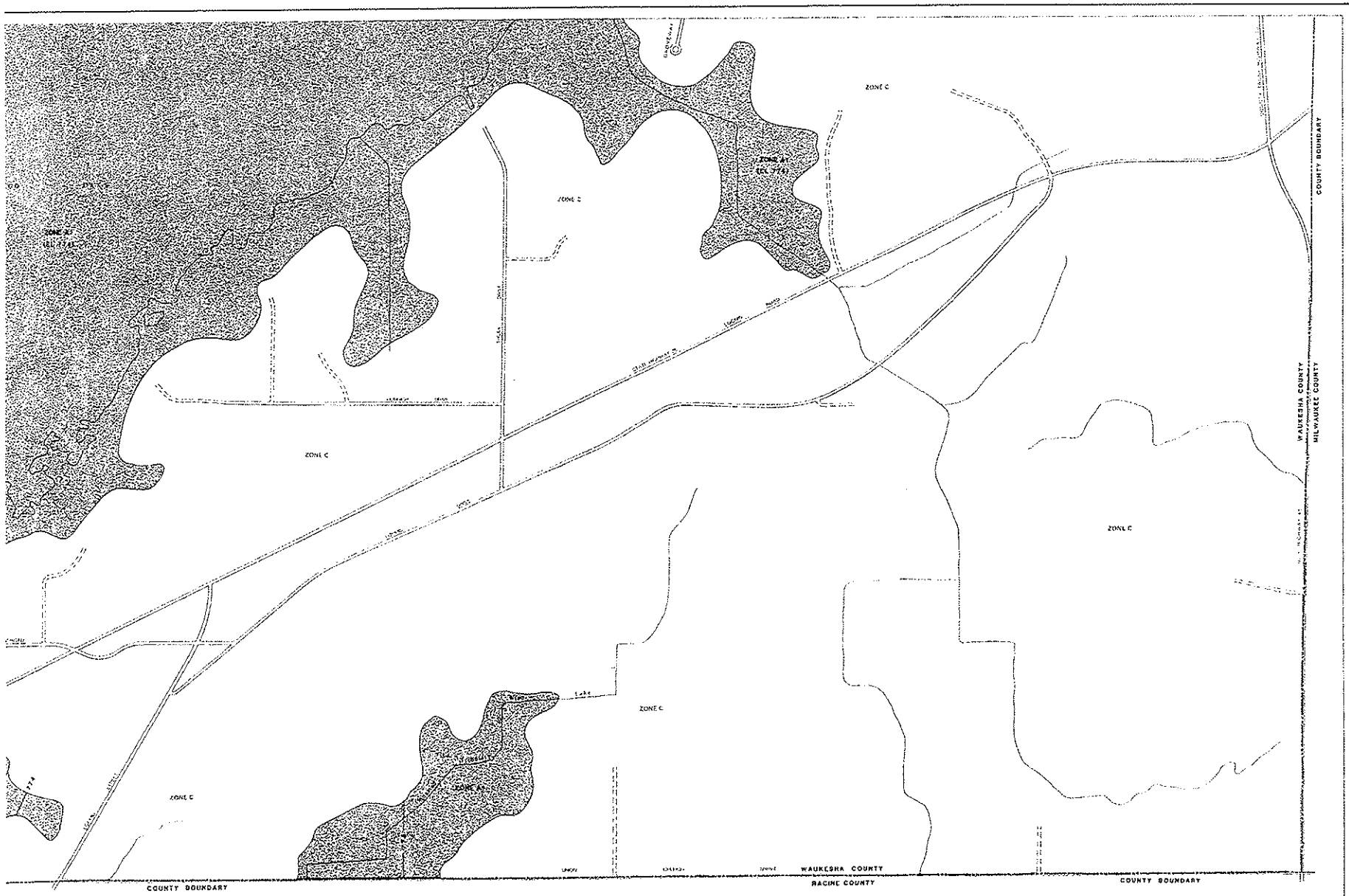

KEY TO MAP

ZONE B

ZONE B

*EXPLANATION OF ZONE DESIGNATIONS

NOTES TO USER

NATIONAL FLOOD INSURANCE PROGRAM

FIRM
FLOOD INSURANCE RATE MAP

CITY OF
MUSKEGO,
WISCONSIN
WAUKESHA COUNTY

PANEL 7 OF 7

COMMUNITY-PANEL NUMBER
550466 0007 B

EFFECTIVE DATE:
DECEMBER 1, 1982

Federal Emergency Management Agency

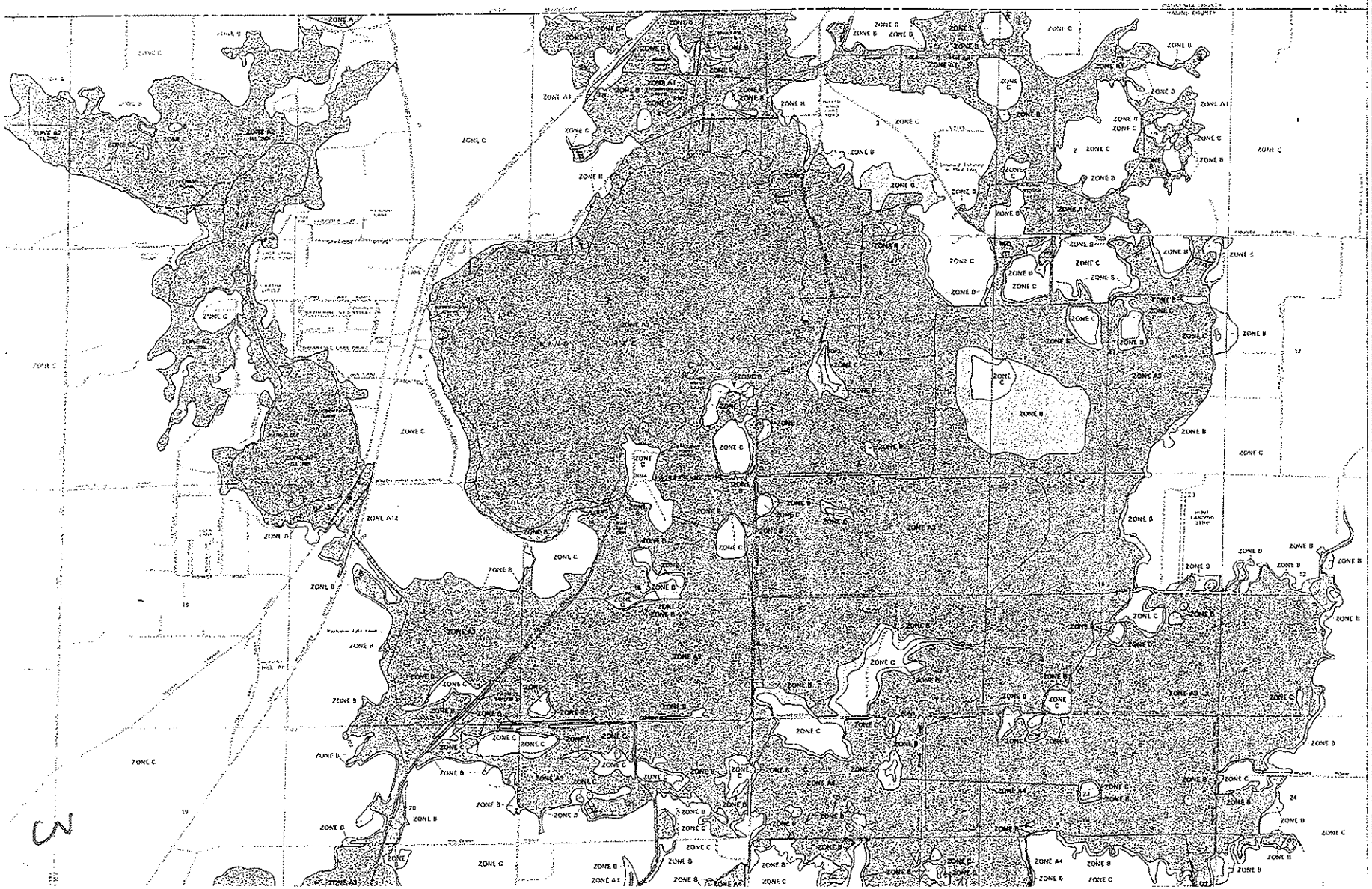

KEY TO MAP

ZONE B

ZONE B

EXPLANATION OF ZONE DESIGNATIONS

NATIONAL FLOOD INSURANCE PROGRAM

FIRM

FLOOD INSURANCE RATE MAP

COUNTY OF
RACINE,
WISCONSIN
(UNINCORPORATED AREAS)

PANEL 10 OF 85

COMMUNITY-PANEL NUMBER
550347 0010 B

EFFECTIVE DATE:
APRIL 1, 1982

Federal emergency management agency