









# STRAIGHT LAKE State Park and Wildlife Area

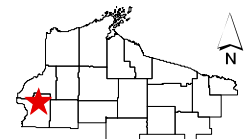
## Future Vegetation and Land Management Areas (Long-Term Management Objectives) Map E

### Property Boundaries

-  Wildlife Area
-  State Park
-  Management Area

### Future Vegetation

-  Grassland
-  Oak/Northern Hardwood
-  Aspen/Northern Hardwood
-  Old Northern Hardwood--Oak Forest
-  Wetlands
-  Open Water
-  WI Wetland Inventory
-  Electric Transmission Line
-  Proposed Ice Age Trail



WISCONSIN DEPARTMENT  
OF NATURAL RESOURCES



Bureau of Facilities and Lands

July 2009 PRWM-SISPWA-MPE.acr

