

STRAIGHT LAKE State Park and Wildlife Area


Existing Vegetation and Land Management Areas Map D


Property Boundaries

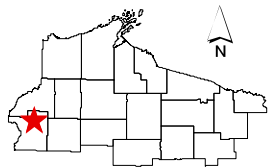
-  Wildlife Area
-  State Park
-  Management Area

Existing Vegetation

-  Grassland/
Cropland
-  Row Cropland
-  Aspen/Northern
Hardwood
-  Oak/Northern
Hardwood
-  Red Pine
-  Wetlands
-  WI Wetland
Inventory

-  Electric
Transmission
Line

-  Proposed
Ice Age Trail



WISCONSIN DEPARTMENT
OF NATURAL RESOURCES



Bureau of Facilities and Lands
July 2009 PRWM-SLSPWA-MPD acr

