

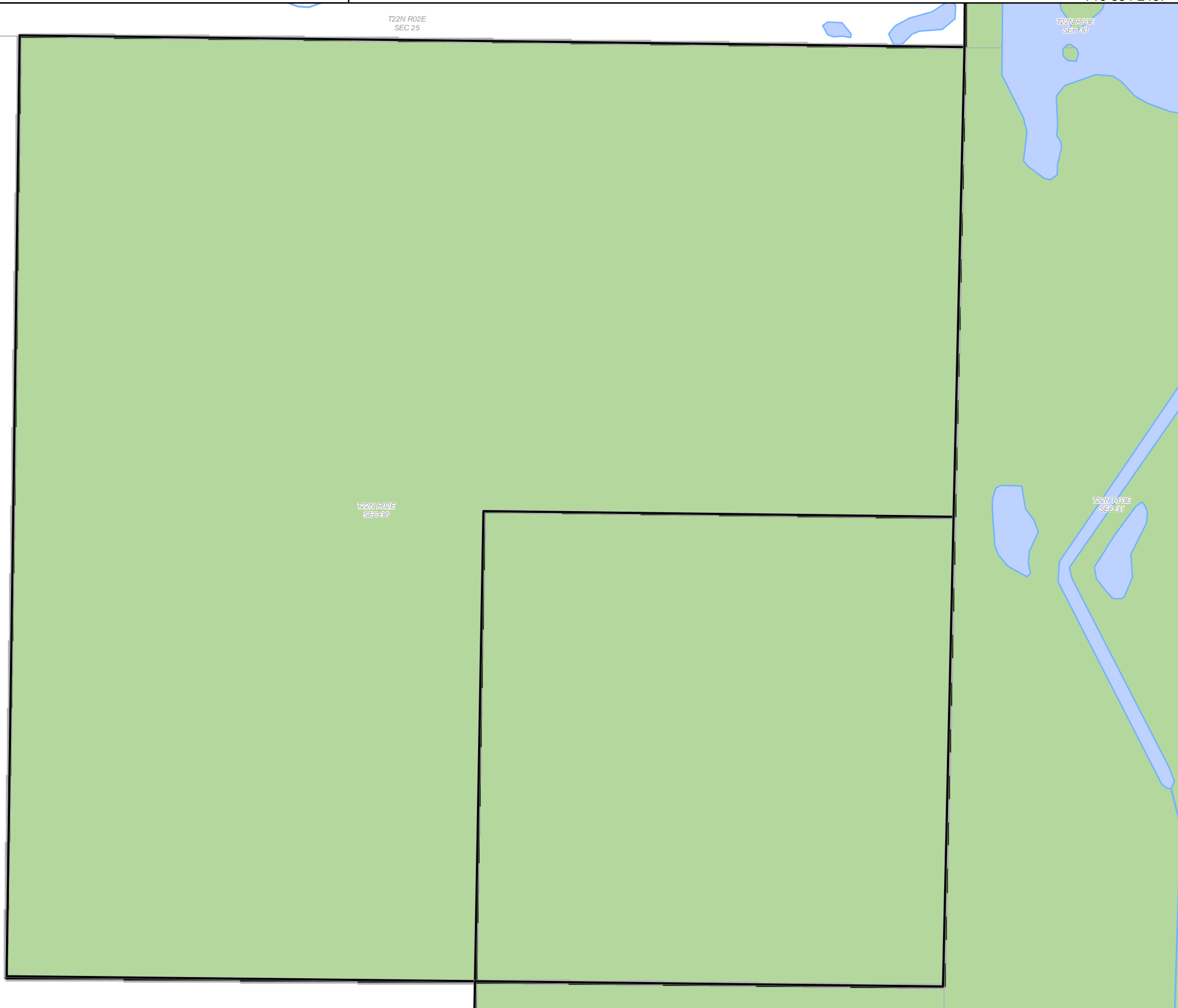
MEADOW VALLEY WILDLIFE AREA

JUNEAU & WOOD CO.

8 of 9 Maps

See map legend for the activities allowed on the property or contact the DNR Service Center for more property information.
PLEASE RESPECT LANDOWNERS' RIGHTS AND OBSERVE ALL PROPERTY POSTINGS.

For more information:
PROPERTY MANAGER
C/O SANDHILL WILDLIFE AREA
CO HWY X
BABCOCK, WI 54413
715-884-2437



DNR Managed Land

- Open DNR Wildlife Land
- Other DNR Land
- Seasonally Closed

Easement Use

- Hunting and Fishing
- Fishing Only
- Hunting Only
- Open, No Hunting or Fishing

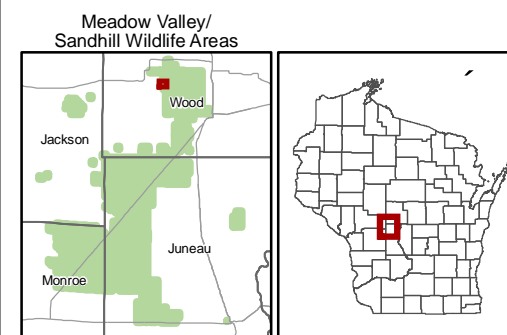
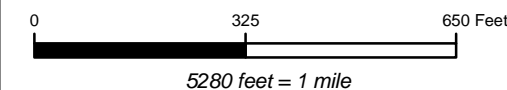
State Trail

Boat Access

Parking Area

Section Boundary

Municipality



The data shown on this map have been obtained from various sources, and are of varying age, reliability and resolution. This map is not intended to be used for navigation, nor is this map an authoritative source of information about legal land ownership or public access. Users of this map should confirm the ownership of land through other means in order to avoid trespassing. No warranty, expressed or implied, is made regarding accuracy, applicability for a particular use, completeness, or legality of the information depicted on this map.

Wisconsin Department of Natural Resources



WM-05/16/2007-8010 acr

Last revision date: Oct 18, 2007

http://dnr.wi.gov/org/land/facilities/dnr_land_mapping.html