

TROY WILDLIFE AREA

WALWORTH COUNTY

See map legend for the activities allowed on the property or contact the DNR Service Center for more property information.
PLEASE RESPECT LANDOWNERS' RIGHTS AND OBSERVE ALL PROPERTY POSTINGS.


For more information:
PROPERTY MANAGER
C/O WAUKESHA
141 NW BARSTOW ST, ROOM 180
WAUKESHA, WI 53188
262-574-2116


DNR Managed Land


 Open DNR Wildlife Land


 Other DNR Land

Easement Use

 Hunting and Fishing

 Fishing Only

 Hunting Only


 Open, No Hunting or Fishing

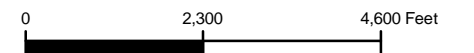
 Seasonally Closed

 State Trail

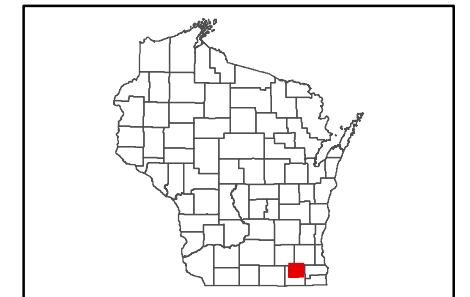
 Parking Area

 Boat Access

 Section Boundary



5280 feet = 1 mile



The data shown on this map have been obtained from various sources, and are of varying age, reliability and resolution. This map is not intended to be used for navigation, nor is this map an authoritative source of information about legal land ownership or public access. Users of this map should confirm the ownership of land through other means in order to avoid trespassing. No warranty, expressed or implied, is made regarding accuracy, applicability for a particular use, completeness, or legality of the information depicted on this map.

Wisconsin Department of Natural Resources



WM-8986 acr
Last revision date: Oct 08, 2008

http://dnr.wi.gov/org/land/facilities/dnr_lands_mapping.html

