

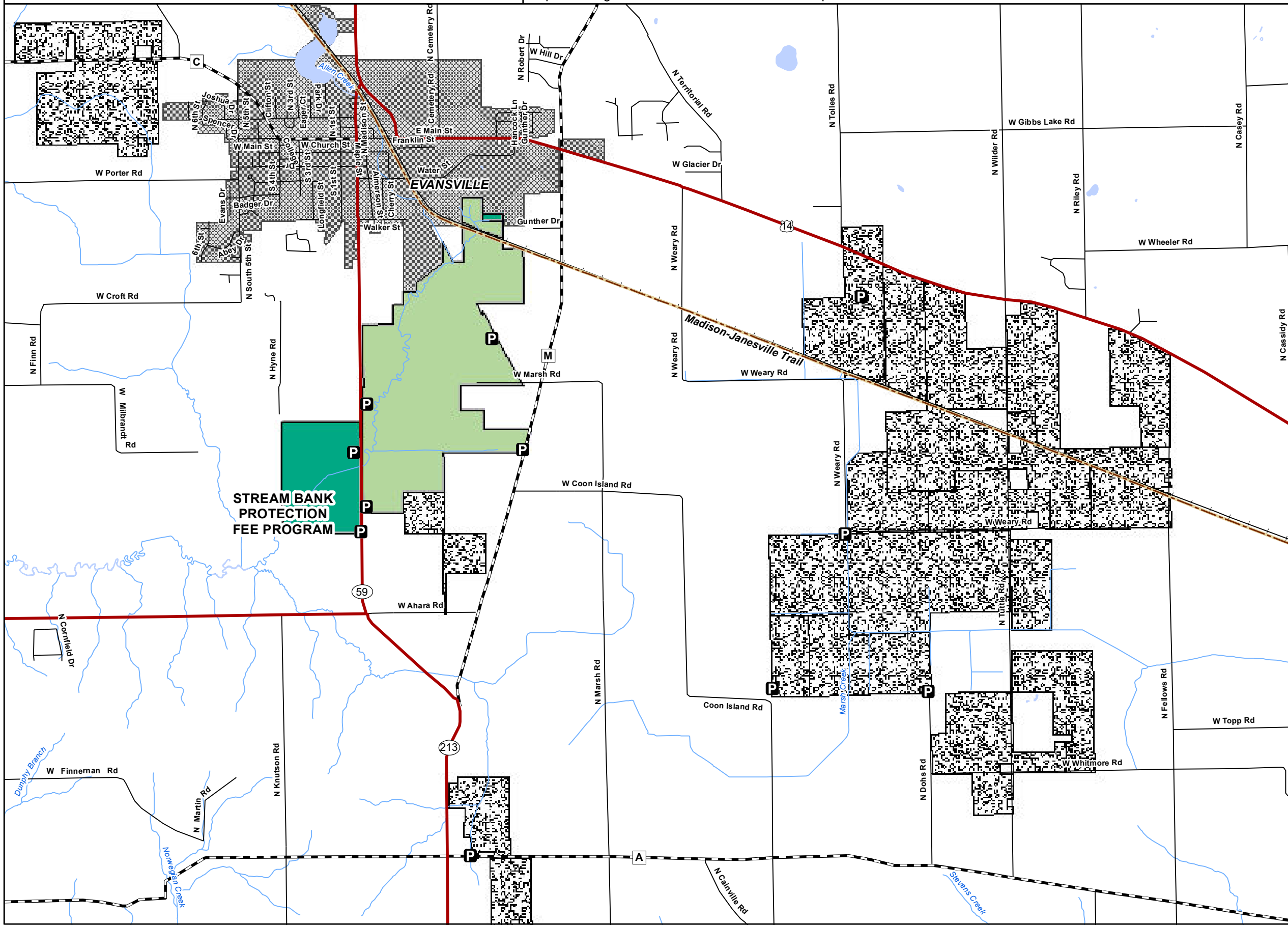
EVANSVILLE WILDLIFE AREA

ROCK COUNTY




PLEASE RESPECT LANDOWNERS' RIGHTS AND OBSERVE ALL PROPERTY POSTINGS

See map legend for the activities allowed on the property or contact the DNR Service Center for more property information. For more information on the Voluntary Public Access program go to <http://dnr.wi.gov/> and enter "VPA" in the Search option.






For more information:
 PROPERTY MANAGER
 C/O SOUTH CENTRAL REGION HEADQUARTERS
 3911 FISH HATCHERY RD
 FITCHBURG, WI 53711-5397
 608-575-6904






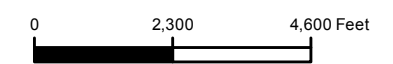
DNR Managed Land

-  Open DNR Wildlife Land
-  Other DNR Land
-  Leased Hunting Ground

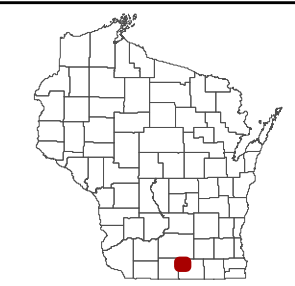
Easement Use

-  Hunting and Fishing
-  Fishing Only
-  Hunting Only
-  Open, No Hunting or Fishing
-  Seasonally Closed

-  State Trail
-  Parking Area
-  Boat Access



5280 feet = 1 mile



The data shown on this map have been obtained from various sources, and are of varying age, reliability and resolution. This map is not intended to be used for navigation, nor is this map an authoritative source of information about legal land ownership or public access. Users of this map should confirm the ownership of land through other means in order to avoid trespassing. No warranty, expressed or implied, is made regarding accuracy, applicability for a particular use, completeness, or legality of the information depicted on this map.

Wisconsin Department of Natural Resources



Featured property funded in part by
 Knowles-Nelson Stewardship Fund
 WM-7460 acr

Last Revision Date: October 19, 2011

http://dnr.wi.gov/org/land/facilities/dnr_land_mapping.html