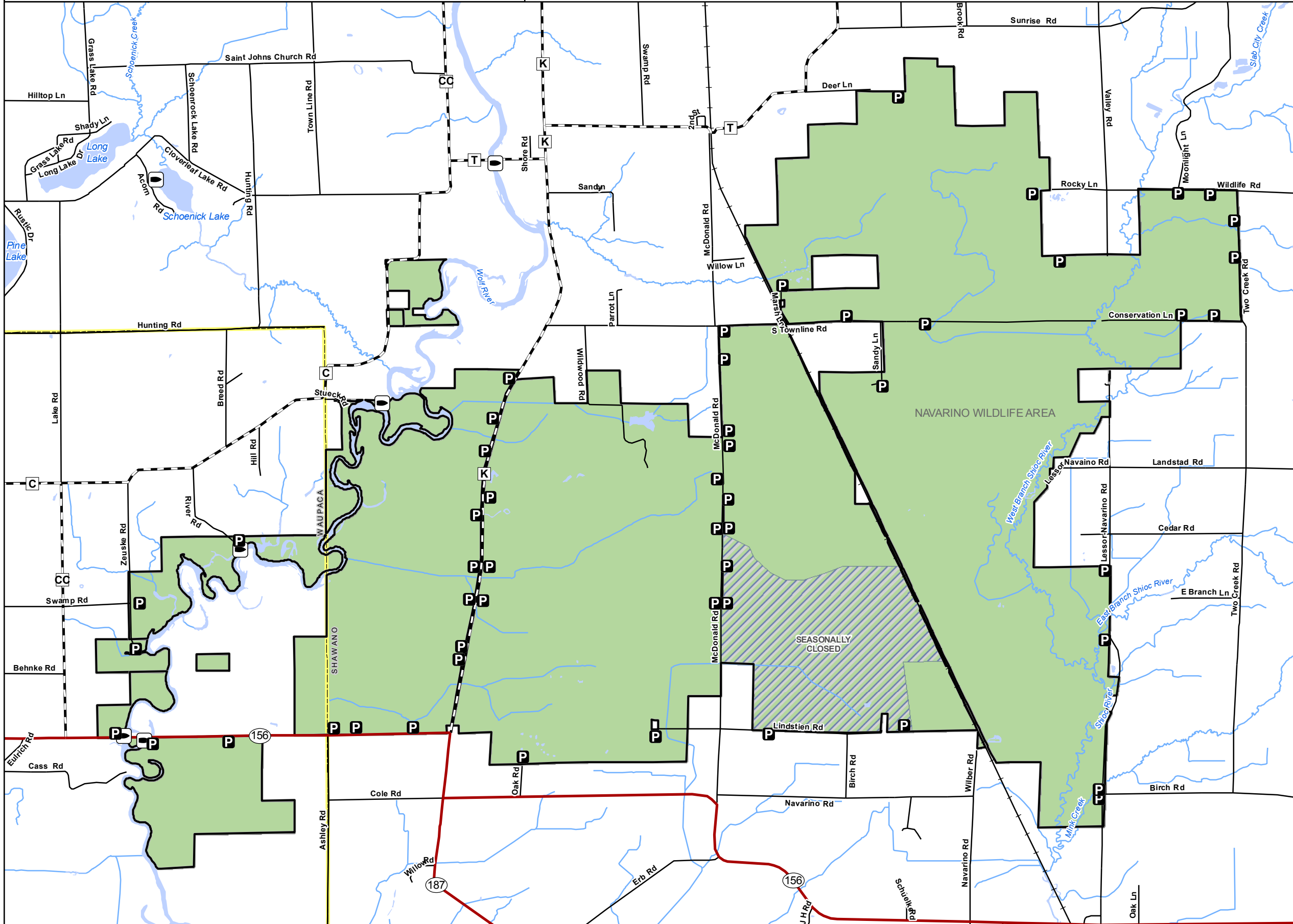


LOWER WOLF RIVER BOTTOMLANDS NRA
NAVARINO WILDLIFE AREA
 SHAWANO & WAUPACA CO.

6 of 10 Maps

See map legend for the activities allowed on the property or contact the DNR Service Center for more property information. PLEASE RESPECT LANDOWNERS' RIGHTS AND OBSERVE ALL PROPERTY POSTINGS.

For more information:
 PROPERTY MANAGER
 C/O SHAWANO RANGER STATION
 647 LAKELAND RD.
 SHAWANO, WI 54166
 715-526-4226



DNR Managed Land

- Open DNR Land
- Other DNR Land

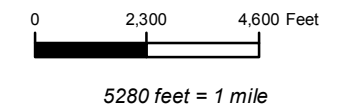
Easement Use

- Hunting and Fishing
- Fishing Only
- Hunting Only
- Open, No Hunting or Fishing

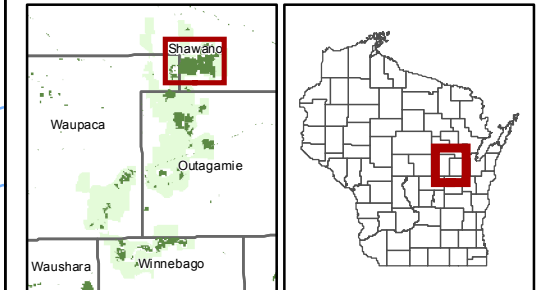
State Recreation Trail

P Parking Area

▶ Boat Access



Lower Wolf River Bottoms NRA State of Wisconsin



The data shown on this map have been obtained from various sources, and are of varying age, reliability and resolution. This map is not intended to be used for navigation, nor is this map an authoritative source of information about legal land ownership or public access. Users of this map should confirm the ownership of land through other means in order to avoid trespassing. No warranty, expressed or implied, is made regarding accuracy, applicability for a particular use, completeness, or legality of the information depicted on this map.

Wisconsin Department of Natural Resources



Featured property funded in part by
 Knowles-Nelson Stewardship Fund
 WM-8110 acr

Last revision date: Oct 01, 2010

http://dnr.wi.gov/org/land/facilities/dnr_land_mapping.html