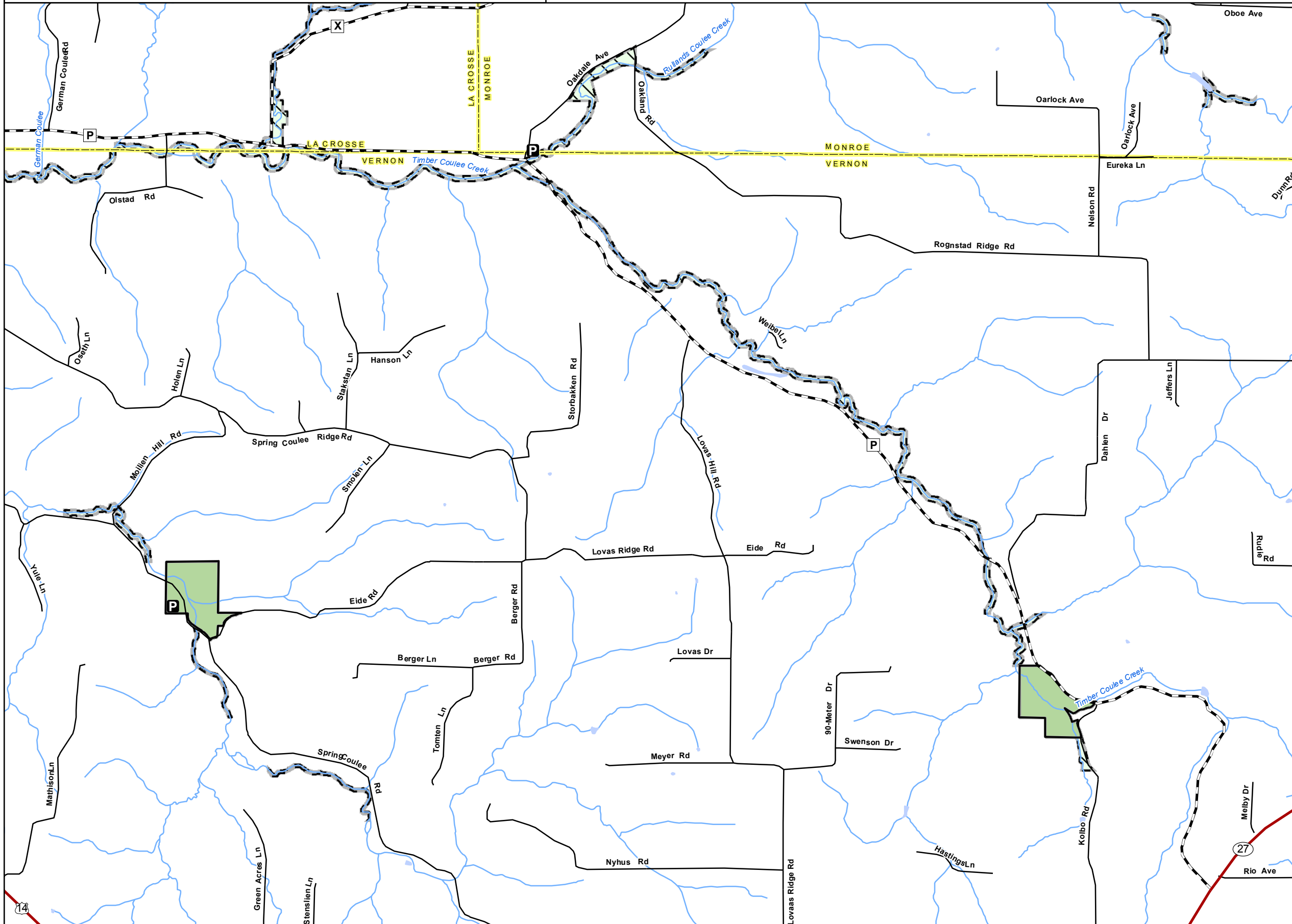


COON CREEK-- EAST
COON CREEK FISHERY AREA
 VERNON COUNTY

Map 4 of 5

See map legend for the activities allowed on the property or contact the DNR Service Center for more property information. PLEASE RESPECT LANDOWNERS' RIGHTS AND OBSERVE ALL PROPERTY POSTINGS.

For more information:
 FISHERY MANAGER
 DNR FIELD STATION
 3550 MORMON COULEE RD
 LA CROSSE WI 53601
 608-785-9002



DNR Managed Land

Open DNR Fishery Land

Other DNR Land

Easement Use

Hunting and Fishing

Fishing Only

Hunting Only

Open, No Hunting or Fishing


Seasonally Closed Area

State Trail

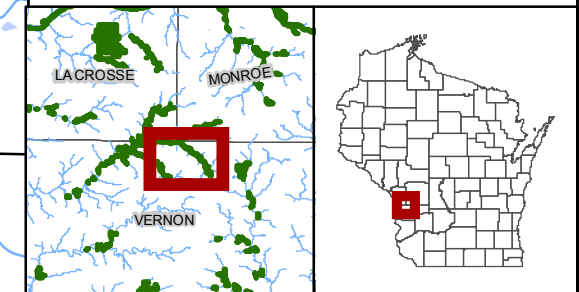
Parking Area

Boat Access

Section Boundary



5280 feet = 1 mile



The data shown on this map have been obtained from various sources, and are of varying age, reliability and resolution. This map is not intended to be used for navigation, nor is this map an authoritative source of information about legal land ownership or public access. Users of this map should confirm the ownership of land through other means in order to avoid trespassing. No warranty, expressed or implied, is made regarding accuracy, applicability for a particular use, completeness, or legality of the information depicted on this map.

Wisconsin Department of Natural Resources



FM-642-cooncreekeast acr

Last revision date: Dec 04, 2009

http://dnr.wi.gov/org/land/facilities/dnr_land_mapping.html