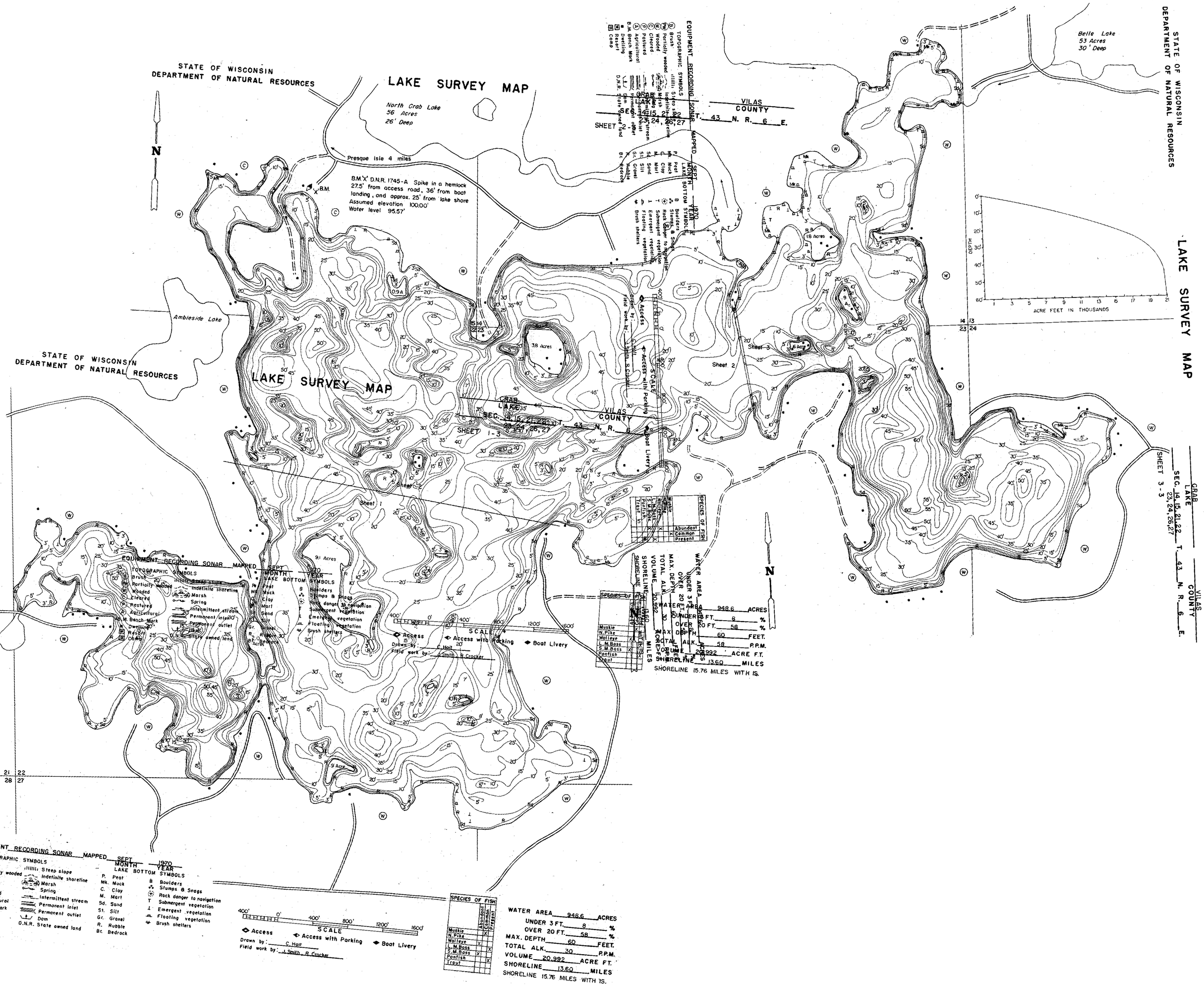
STATE OF WISCONSIN
DEPARTMENT OF NATURAL RESOURCES
LAKE SURVEY MAP
North Crab Lake
56 Acres
26' Deep
Belle Lake
53 Acres
30' Deep
Presque Isle 4 miles
B.M. 'X' D.N.R. 1745-A Spike in a hemlock 27.5' from access road, 36' from boat landing, and approx. 25' from lake shore
Assumed elevation 100.00'
Water level 95.57'
Ambleside Lake
CRAB LAKE
VILAS COUNTY
SEC. 14, 15, 21, 22, 23, 24, 26, 27 T. 43 N. R. 6 E.
SHEET 1 - 3
SHEET 2 - 3
SHEET 3 - 3
EQUIPMENT RECORDING SONAR MAPPED SEPT. 1970
MONTH YEAR
TOPOGRAPHIC SYMBOLS
Brush
Partially wooded
Wooded
Cleared
Pastured
Agricultural
B.M. Bench Mark
Dwelling
Resort
Camp
Steep slope
Indefinite shoreline
Marsh
Spring
Intermittent stream
Permanent inlet
Permanent outlet
Dam
D.N.R. State owned land
LAKE BOTTOM SYMBOLS
P. Peat
Mk. Muck
C. Clay
M. Marl
Sd. Sand
St. Silt
Gr. Gravel
R. Rubble
Br. Bedrock
B Boulders
Stumps & Snags
Rock danger to navigation
Submergent vegetation
Emergent vegetation
Floating vegetation
Brush shelters
Access
Access with Parking
Boat Livery
Drawn by: C. Holt
Field work by: J. Smith, R. Crocker
SCALE
400' 0' 400' 800' 1200' 1600'
SPECIES OF FISH
Abundant
Common
Present
Muskie
N. Pike
Walleye
L.M. Bass
S.M. Bass
Panfish
Trout
WATER AREA 948.6 ACRES
UNDER 3 FT. 8 %
OVER 20 FT. 58 %
MAX. DEPTH 60 FEET.
TOTAL ALK. 30 P.P.M.
VOLUME 20.992 ACRE FT.
SHORELINE 13.60 MILES
SHORELINE 15.76 MILES WITH IS.
DEPTH
ACRE FEET IN THOUSANDS
N

STATE OF WISCONSIN
DEPARTMENT OF NATURAL RESOURCES

LAKE SURVEY MAP

CRAB LAKE — VILAS COUNTY

SEC. 14, 15, 21, 22, 23, 24, 26, 27 T. 43 N. R. 6 E.

SHEET 1-3

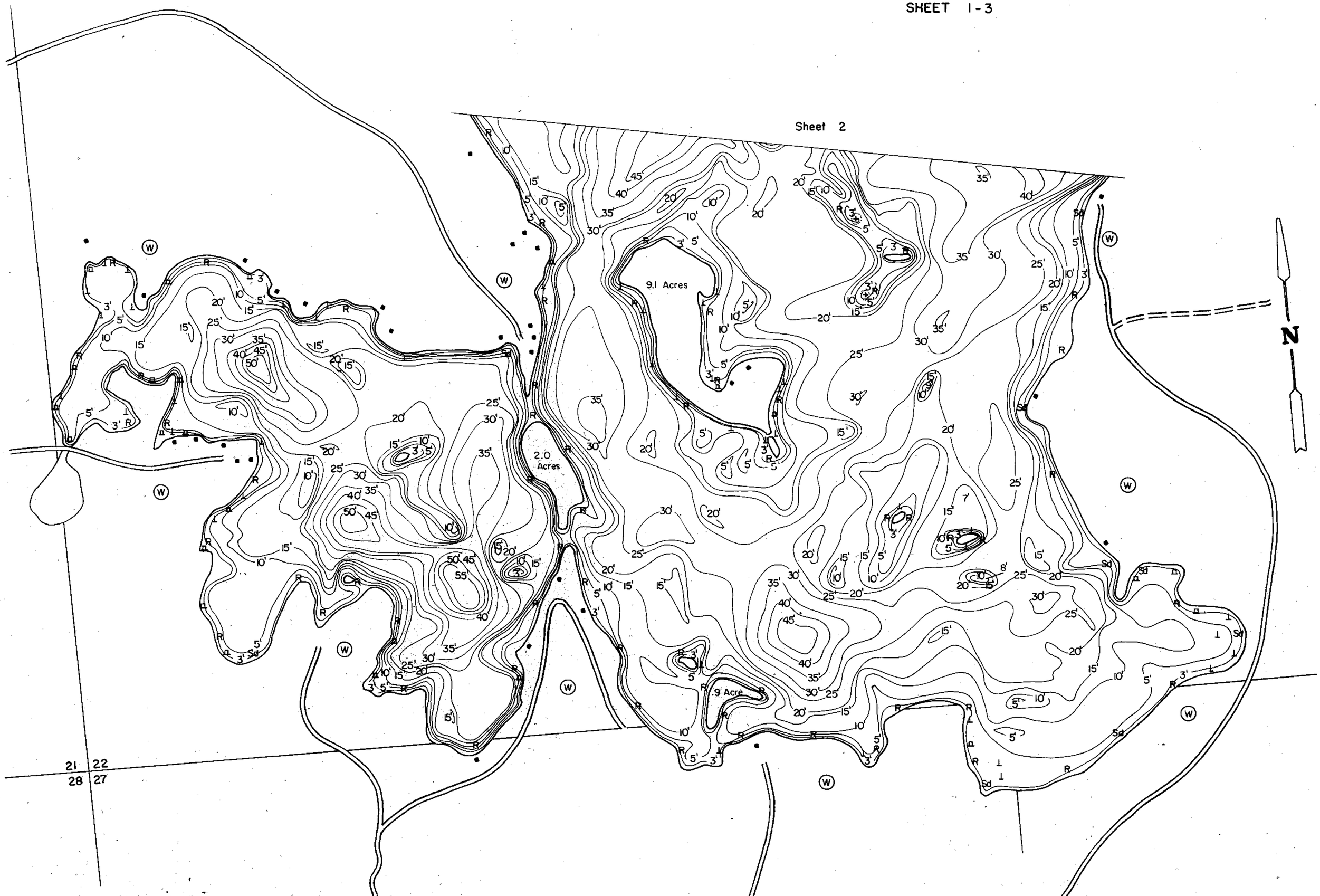

EQUIPMENT RECORDING SONAR MAPPED SEPT 1970
MONTH YEAR

TOPOGRAPHIC SYMBOLS

- (B) Brush
- (PW) Partially wooded
- (W) Wooded
- (C) Cleared
- (P) Pastured
- (A) Agricultural
- B.M. Bench Mark
- Dwelling
- Resort
- Camp
- Steep slope
- Indefinite shoreline
- Marsh
- Spring
- Intermittent stream
- Permanent inlet
- Permanent outlet
- Dam
- D.N.R. State owned land

LAKE BOTTOM SYMBOLS

- P. Peat
- Mk. Muck
- C. Clay
- M. Marl
- Sd. Sand
- St. Silt
- Gr. Gravel
- R. Rubble
- Br. Bedrock
- B Boulders
- Stumps & Snags
- Rock danger to navigation
- T Submergent vegetation
- ⊥ Emergent vegetation
- Floating vegetation
- Brush shelters

400' 0' 400' 800' 1200' 1600'
SCALE

◇ Access ◇ Access with Parking ◆ Boat Livery

Drawn by: C. Holt
Field work by: J. Smith, R. Crocker

SPECIES OF FISH	Abundant	Common	Present
Muskie		X	
N. Pike			
Walleye	X		
L.M. Bass			X
S.M. Bass	X		
Panfish			X
Trout			

WATER AREA 948.6 ACRES
UNDER 3 FT. 8 %
OVER 20 FT. 58 %
MAX. DEPTH 60 FEET.
TOTAL ALK. 30 P.P.M.
VOLUME 20,992 ACRE FT.
SHORELINE 13.60 MILES
SHORELINE 15.76 MILES WITH IS.

STATE OF WISCONSIN
DEPARTMENT OF NATURAL RESOURCES

LAKE SURVEY MAP

CRAB LAKE — VILAS COUNTY

SEC. 14, 15, 21, 22, 23, 24, 26, 27 T. 43 N. R. 6 E.

SHEET 2-3

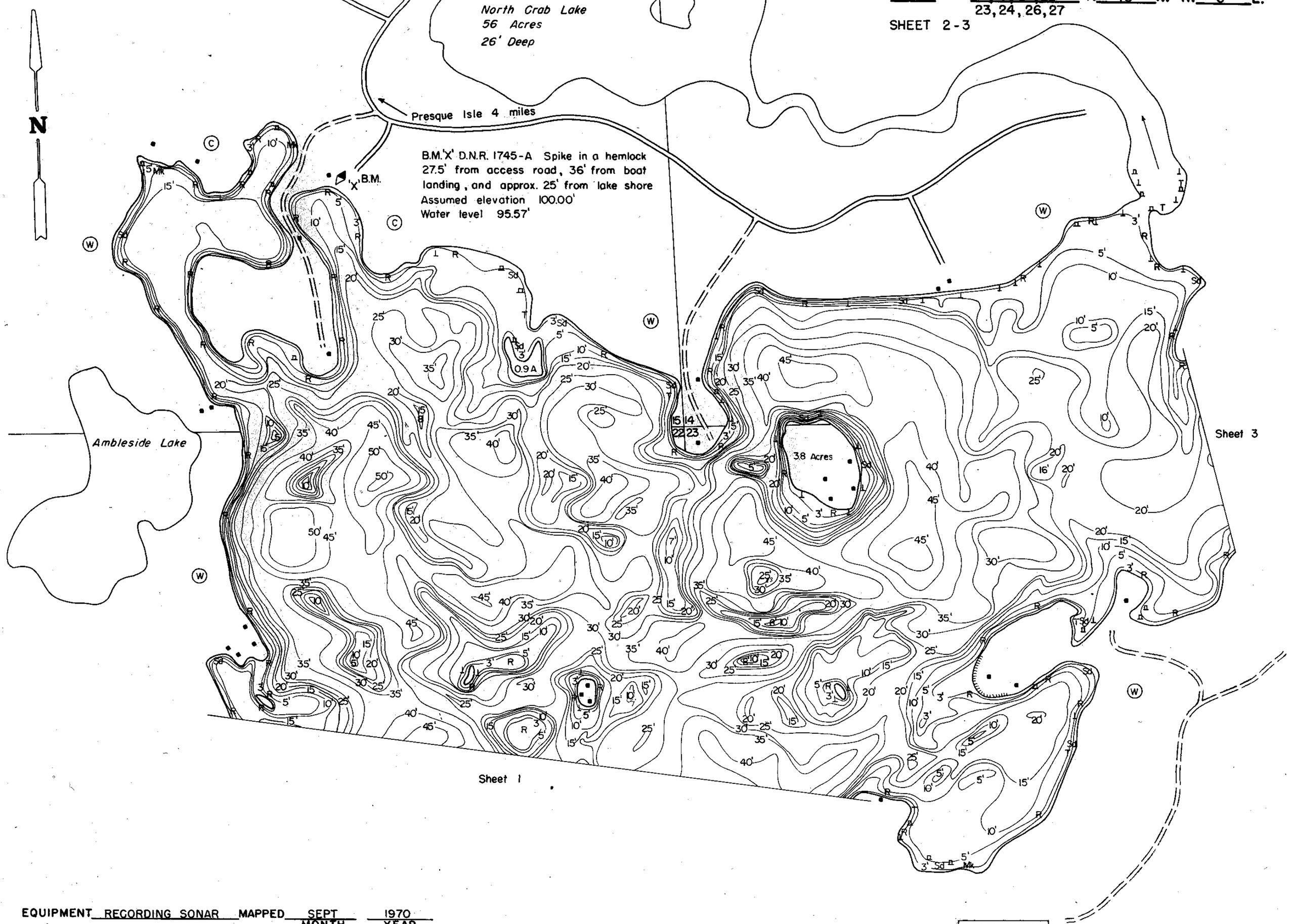

EQUIPMENT RECORDING SONAR MAPPED SEPT (MONTH) 1970 (YEAR)

TOPOGRAPHIC SYMBOLS

- (B) Brush
- (PW) Partially wooded
- (W) Wooded
- (C) Cleared
- (P) Pastured
- (A) Agricultural
- B.M. Bench Mark
- Dwelling
- Resort
- Camp
- Steep slope
- Indefinite shoreline
- Marsh
- Spring
- Intermittent stream
- Permanent inlet
- Permanent outlet
- Dam
- D.N.R. State owned land

LAKE BOTTOM SYMBOLS

- P. Peat
- Mk. Muck
- C. Clay
- M. Marl
- Sd. Sand
- St. Silt
- Gr. Gravel
- R. Rubble
- Br. Bedrock
- B Boulders
- Stumps & Snags
- Rock danger to navigation
- T Submergent vegetation
- ⊥ Emergent vegetation
- Floating vegetation
- Brush shelters

400' 0' 400' 800' 1200' 1600'
SCALE

◇ Access ◇ Access with Parking ◆ Boat Livery

Drawn by: C. Holt
Field work by: J. Smith, R. Crocker

SPECIES OF FISH	Abundant	Common	Present
Muskie		X	
N. Pike			
Walleye	X		
L.M. Bass			X
S.M. Bass	X		
Panfish			X
Trout			

WATER AREA 948.6 ACRES
UNDER 3 FT. 8 %
OVER 20 FT. 58 %
MAX. DEPTH 60 FEET.
TOTAL ALK. 58 P.P.M.
VOLUME 20,992 ACRE FT.
SHORELINE 13.60 MILES
SHORELINE 15.76 MILES WITH IS.

STATE OF WISCONSIN
DEPARTMENT OF NATURAL RESOURCES

LAKE SURVEY MAP

CRAB LAKE — VILAS COUNTY

SEC. 14, 15, 21, 22, 23, 24, 26, 27 T. 43 N. R. 6 E.

SHEET 3 - 3

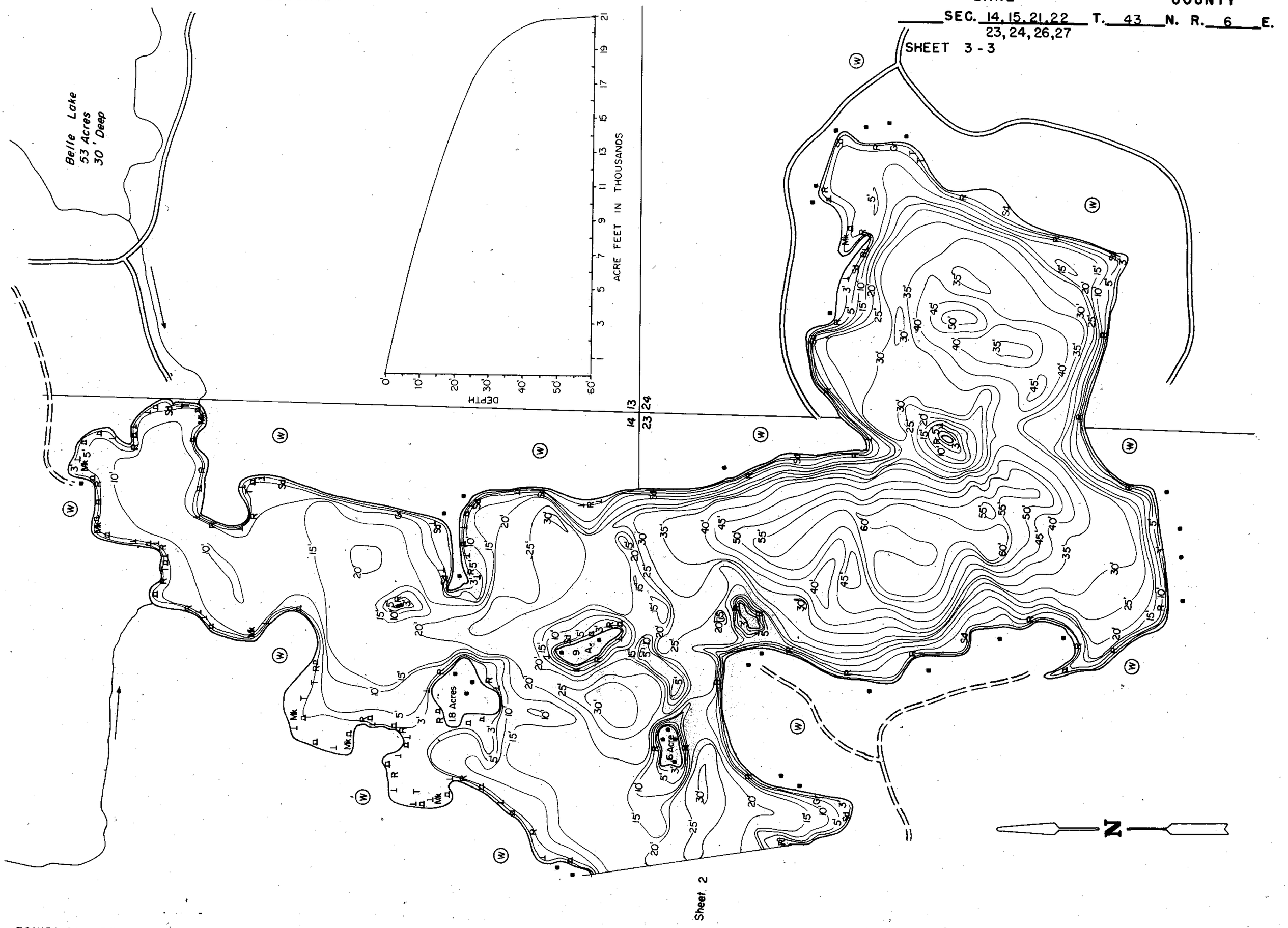

EQUIPMENT RECORDING SONAR MAPPED SEPT 1970
MONTH YEAR

TOPOGRAPHIC SYMBOLS

- (B) Brush
- (PW) Partially wooded
- (W) Wooded
- (C) Cleared
- (P) Pastured
- (A) Agricultural
- B.M. Bench Mark
- Dwelling
- Resort
- Camp
- Steep slope
- Indefinite shoreline
- Marsh
- Spring
- Intermittent stream
- Permanent inlet
- Permanent outlet
- Dam
- D.N.R. State owned land

LAKE BOTTOM SYMBOLS

- P. Peat
- Mk. Muck
- C. Clay
- M. Marl
- Sd. Sand
- St. Silt
- Gr. Gravel
- R. Rubble
- Br. Bedrock
- B Boulders
- Stumps & Snags
- Rock danger to navigation
- T Submergent vegetation
- Emergent vegetation
- Floating vegetation
- Brush shelters

400' 0' 400' 800' 1200' 1600'
SCALE

◇ Access ◇ Access with Parking ◆ Boat Livery

Drawn by: C. Holt
Field work by: J. Smith, R. Crocker

SPECIES OF FISH	Abundant	Common	Present
Muskie		X	
N. Pike			
Walleye	X		
L.M. Bass			X
S.M. Bass	X		
Panfish			X
Trout			

WATER AREA 948.6 ACRES
UNDER 3 FT. 8 %
OVER 20 FT. 58 %
MAX. DEPTH 60 FEET.
TOTAL ALK. 30 P.P.M.
VOLUME 20,992 ACRE FT.
SHORELINE 13.60 MILES
SHORELINE 15.76 MILES WITH IS.

Source: Wisconsin Department of Natural Resources 608-266-2621
Crab Lake - Vilas County, Wisconsin DNR Lake Map
Date – Sep 1970 - Historical Lake Map - Not for Navigation
A Public Document - Please Identify the Source when using it.