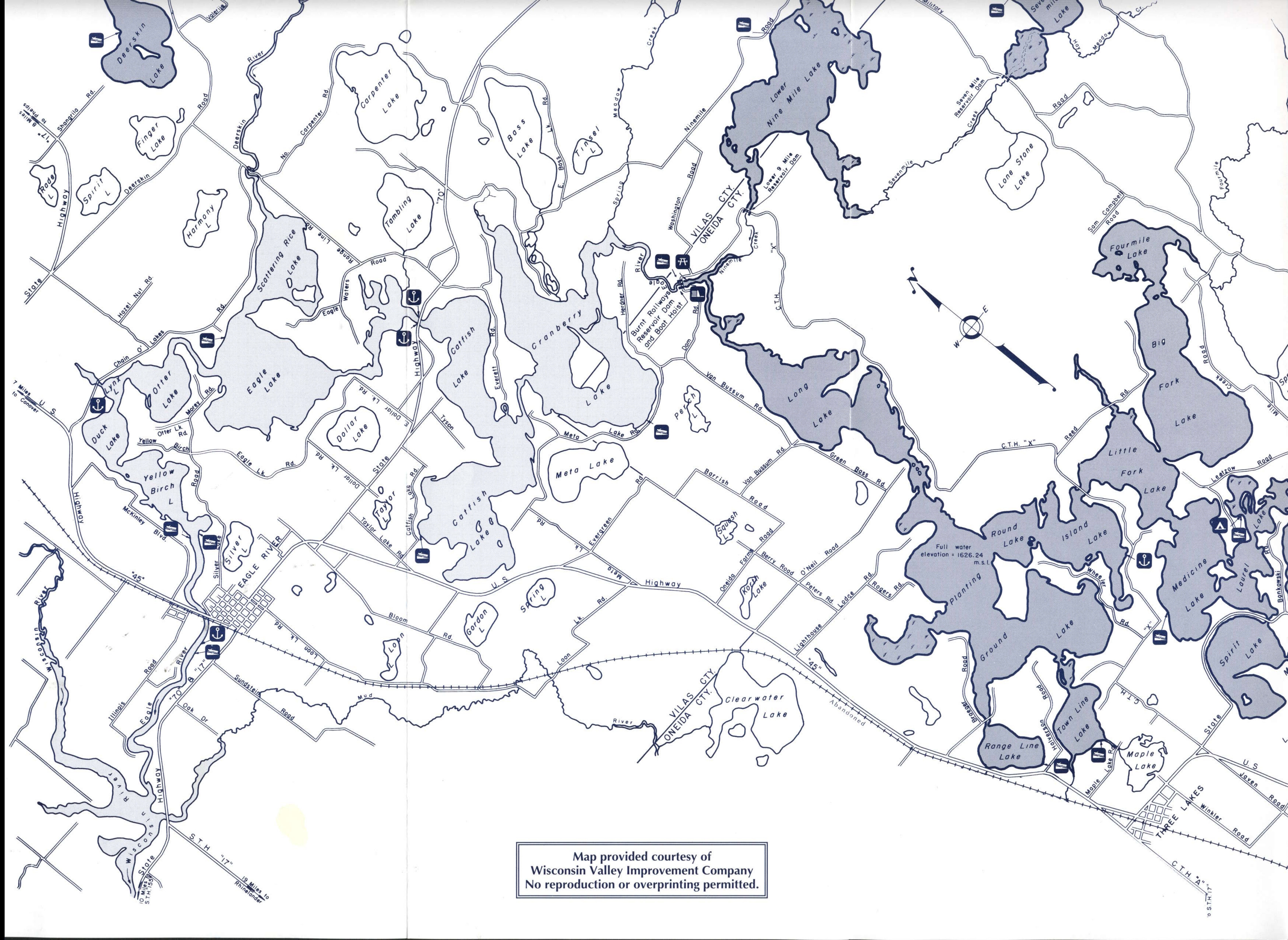

Map provided courtesy of
Wisconsin Valley Improvement Company
No reproduction or overprinting permitted.

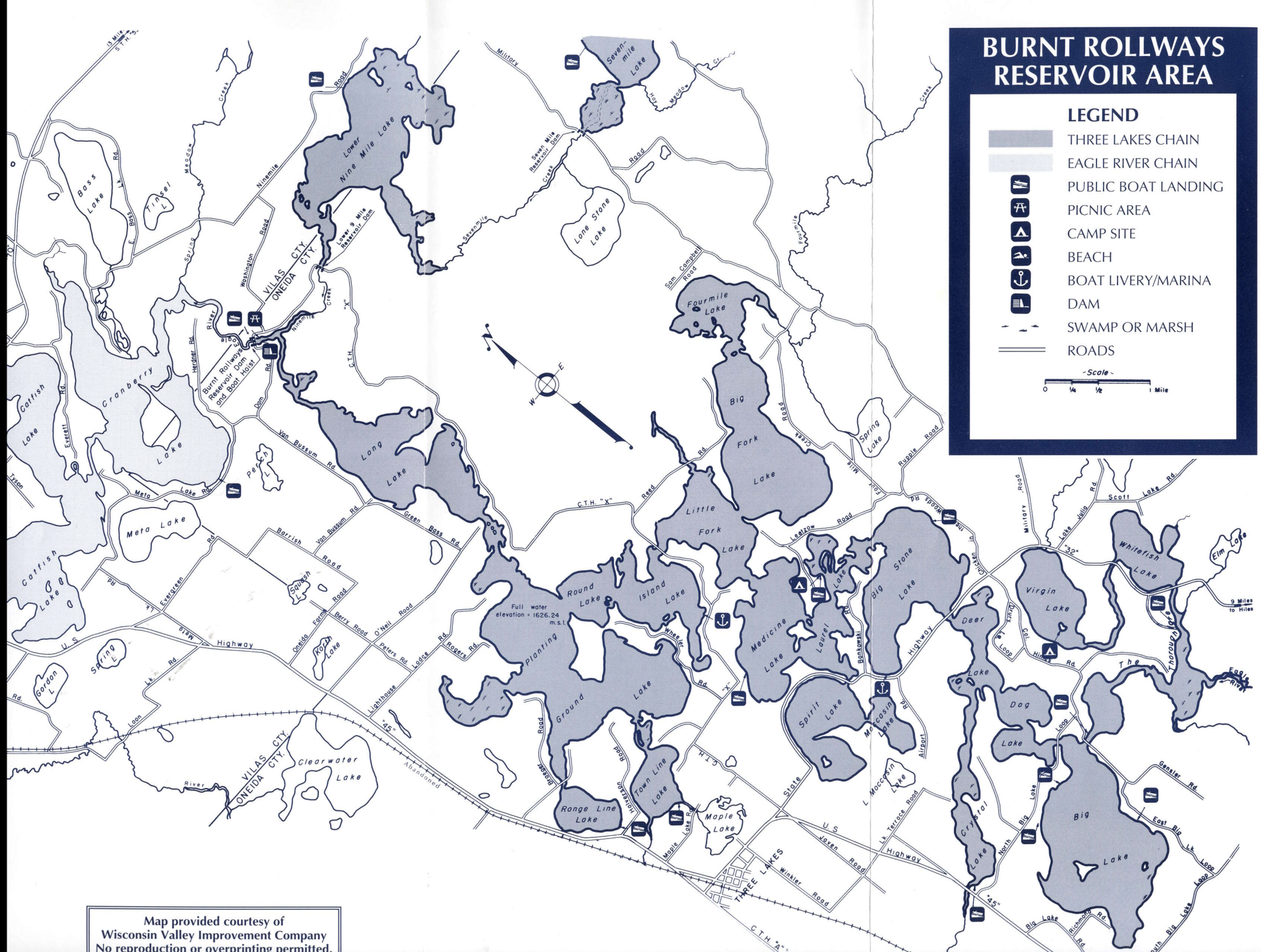
BURNT ROLLWAYS RESERVOIR AREA
LEGEND
THREE LAKES CHAIN
EAGLE RIVER CHAIN
PUBLIC BOAT LANDING
PICNIC AREA
CAMP SITE
BEACH
BOAT LIVERY/MARINA
DAM
SWAMP OR MARSH
ROADS
Scale
0 1/4 1/2 1 Mile
Lower Nine Mile Lake
Seven-mile Lake
Lone Stone Lake
Fourmile Lake
Bass Lake
Tinsel L.
Cranberry Lake
Catfish Lake
Meta Lake
Pearl L.
Long Lake
Big Fork Lake
Little Fork Lake
Spring Lake
Round Island Lake
Planting Ground Lake
Full water elevation = 1626.24 m.s.l.
Medicine Lake
Laurel Lake
Big Stone Lake
Virgin Lake
Whitefish Lake
Elm Lake
Deer Lake
Dog Lake
Crystal Lake
Big Lake
Spirit Lake
Moccasin Lake
L. Moccasin Lake
Town Line Lake
Range Line Lake
Maple Lake
Gordon L.
Spring L.
Koch Lake
Clearwater Lake
Burnt Rollways Reservoir Dam and Boat Hoist
Lower 9 Mile Reservoir Dam
Seven Mile Reservoir Dam
VILAS CTY.
ONEIDA CTY.
THREE LAKES
Highway "45"
U.S. Highway 45
Abandoned
C.T.H. "X"
C.T.H. "A"
Van Bussum Rd.
Meta Lake Rd.
Green Bass Rd.
Barrish Road
Squash Road
Berry Road
O'Neil Road
Peters Rd.
Lodge Rd.
Rogers Rd.
Lighthouse Road
Evergreen Rd.
Lake Rd.
Loon Rd.
Everett Rd.
Tyson Rd.
Washington Road
Ninemile Creek
Sam Campbell Road
Fourmile Creek
Ruggle Road
Military Road
Scott Lake Rd.
Lake Julia Rd.
Gansler Rd.
East Big Lake Loop
North Big Lake Loop
Big Lake Rd.
Richmond Rd.
Lakeview Drive
Bankowski Rd.
Airport Road
Winkler Road
Maple Lake Rd.
Hoven Road
Lk Terrace Road
Cole Hill Rd.
Loop
Eagle River
9 Miles to Hiles
13 Mile S.T.H. 45
Map provided courtesy of
Wisconsin Valley Improvement Company
No reproduction or overprinting permitted.

NT ROLLWAYS
RVOIR AREA

e map to the largest fresh water
e world.

Reservoir (Three Lakes chain) is
sin Valley Improvement Company
ng Lake. The chain consists of 20
rea of 7626 acres and a shoreline

lakes between the dam and the
al of 9 lakes with 3928 acres of
eline.

g and fishing at its best. For your
n the upper and lower chains, we
, capable of transporting all craft
n utmost safety.

eration in 1911, was an inclined
m 1911 to 1949, it was driven by
wheel in the dam. In 1949 it was
and the incline was reduced by
awbridge in the roadway.

sizes and boating traffic, we con-
leway with an electrically operated
d transport the boats from one side
at serves you today.

pany maintains a 2.5-mile channel
ging and installation of navigation
hoisting service to cover the cost

bserve boating safety laws at all

uide to these waterways and hope
d hours.

Reservoirs are vital to conservation of Wisconsin's greatest renewable natural resource, water.

Wisconsin Valley Improvement Company is unique among water resource organizations in America and is dedicated to constant improvement of our natural environment through stream flow regulation and flood control.

A resourceful use of water means our children and theirs can enjoy the beauty that is ours today.

WISCONSIN VALLEY IMPROVEMENT COMPANY
WVIC

2301 No. Third St., Wausau, WI 54403
(715) 848-2976
www.wvic.com

Vilas/Oneida

BURNT ROLLWAYS RESERVOIR AREA

THREE LAKES CHAIN & EAGLE RIVER CHAIN

WISCONSIN VALLEY IMPROVEMENT COMPANY
WVIC



BURNT ROLLWAYS RESERVOIR AREA

This is your guide map to the largest fresh water chain of lakes in the world.

The Burnt Rollways Reservoir (Three Lakes chain) is regulated by a Wisconsin Valley Improvement Company dam at the outlet of Long Lake. The chain consists of 20 lakes having a surface area of 7626 acres and a shoreline 106 miles in length.

The Eagle River chain of lakes between the dam and the Wisconsin River has a total of 9 lakes with 3928 acres of surface and 68 miles of shoreline.

You will find that this is boating and fishing at its best. For your convenience in traveling between the upper and lower chains, we maintain a boat hoist at our dam, capable of transporting all craft from runabouts to family cruisers in utmost safety.

The original boat hoist, put into operation in 1911, was an inclined marine railway on the main dam. From 1911 to 1949, it was driven by direct mechanical power from a water wheel in the dam. In 1949 it was modernized with electric drive motors and the incline was reduced by passing the tracks through a hydraulic drawbridge in the roadway.

In 1952, because of the increase in boat sizes and boating traffic, we constructed a new and larger hoist. A 165' trestleway with an electrically operated gantry hoist was designed and built to lift and transport the boats from one side of the dam to the other. This is the hoist that serves you today.

In addition to the hoisting service, the Company maintains a 2.5-mile channel below the dam to Cranberry Lake by dredging and installation of navigation markers. A nominal charge is made for the hoisting service to cover the cost of maintenance and operation.

For your safety and that of others, please observe boating safety laws at all times.

We welcome the opportunity to provide a guide to these waterways and hope it helps you find your way to many fun filled hours.

Reservoirs are vital to conservation of Wisconsin's greatest renewable natural resource, water.

Wisconsin Valley Improvement Company is unique among water resource organizations in America and is dedicated to constant improvement of our natural environment through stream flow regulation and flood control.

A resourceful use of water means our children and theirs can enjoy the beauty that is ours today.

WISCONSIN VALLEY IMPROVEMENT COMPANY

WVIC

2301 No. Third St., Wausau, WI 54403
(715) 848-2976
www.wvic.com

Burnt Rollways Reservoir Area (Three Lakes Chain and Eagle River Chain) – Vilas County, Wisconsin DNR Lake Map
Source: Wisconsin Valley Improvement Company --- Posted by Wisconsin Department of Natural Resources 608-266-2621
Date – Unknown - Historical Lake Map - Not for Navigation
Please Contact -Wisconsin Valley Improvement Company for permission to use and identify them Source of this handout and map. No reproduction or overprinting permitted.