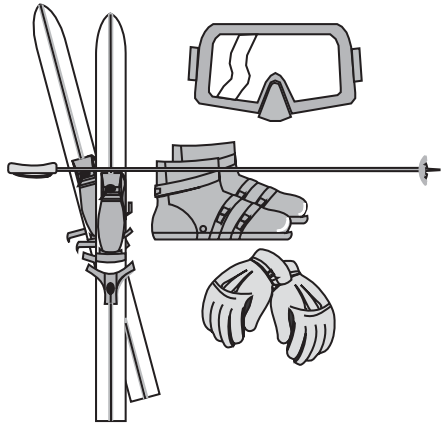


## Information

Peshtigo River State Forest  
 N10008 Paust Lane  
 Crivitz, WI 54114  
 715-757-3965

[sara.pearson@wisconsin.gov](mailto:sara.pearson@wisconsin.gov)

<http://www.dnr.wi.gov/forestry/stateforests/SF-Peshtigo/>



# Skiing the Peshtigo River State Forest



## The Spring Rapids Trail System is located...

approximately 5 miles west of Crivitz off of County Road W onto Kirby Lake Lane. The trailhead is located directly off of Kirby Lake Lane and there is an ample parking lot. This system offers approximately 6 mi. /16 km. of trails.

### Ski Etiquette and Rules

- ❖ If an injury occurs, dial 911 (Marinette County Sheriff) or the state forest office. The nearest payphone is at the Corner Convenience Amoco Station, 3 miles west on County Road W.
- ❖ Snowmobiles, ATV's, and dogs are prohibited on the trail. Do not walk or snowshoe on the groomed ski trails.
- ❖ All ski trails are one-way **except for the Riverview Trail and Trail Link**. Always follow the proper direction on one-way trails for your safety, the safety of others, and to maintain the quality of the ski track.
- ❖ "You are Here" maps are posted at the intersections. A large map is posted at the trailhead. Trails are marked with their appropriate difficulty sign and the cross-county skier symbol(brown and white).
- ❖ All the trails are groomed for skate and diagonal skiers.
- ❖ Skiers should ski within their own abilities. Always leave space between other skiers and alert others when passing. Control speed on down hills.
- ❖ Trails range from easy to difficult, some including very steep hills. Please use extreme caution.
- ❖ Portions of the trails cross private land. Please respect the private landowners and do not trespass-stay on the trail.
- ❖ If you must ski alone, advise someone of your route and time of return.
- ❖ Every effort is made to groom trails as quickly as possible. Even the best-groomed trails can be affected by trail usage and weather conditions.
- ❖ A snowmobile trail does travel on Kirby Lake Lane, in addition to vehicular traffic. Skiing on the road can be dangerous!
- ❖ A candle-light ski is a popular way to spend a winter evening. The state forest holds its annual candlelight ski on the second Saturday in February. Please call the state forest office for more details.
- ❖ Please report any safety hazards to the forest office.
- ❖ We are interested in your comments and suggestions. There is a comment box at the trailhead. Feel free to contact the State Forest office.

Trail	Length	Level
Riverside	1 mi./1.6 km	Easy
Trail Link	0.3 mi./ 0.5 km	Easy
Aspen Ridge	2 mi./ 3.2 km	Easy
Klukas	0.8mi./1.25 km	Intermediate
Big Oak	2.5 mi./ 4 km	Intermediate/Difficult
Kirby Hills	0.63 mi./ 1 km	Difficult (Steep hills)

The Wisconsin Department of Natural Resources provides equal opportunity in its employment, programs, services, and functions under an Affirmative Action Plan. If you have any questions, please write to Equal Opportunity Office, Department of Interior, Washington, D.C. 20240.

This publication is available in alternative format (large print, Braille, audio tape, etc) upon request. Please call (608) 267-7494 for more information.



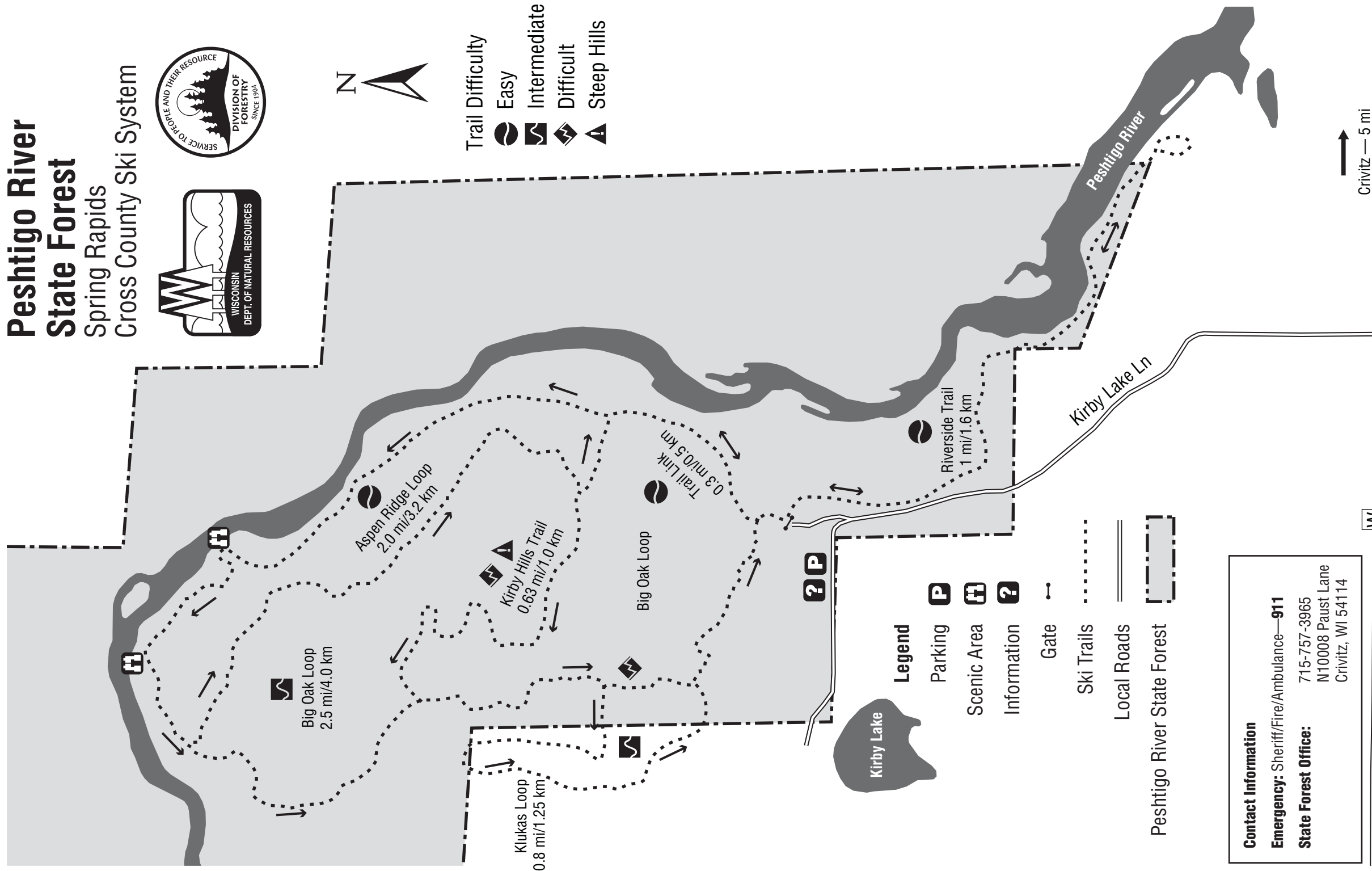
Pub. No-FR-390 2007

# Peshigo River State Forest

Spring Rapids  
Cross County Ski System



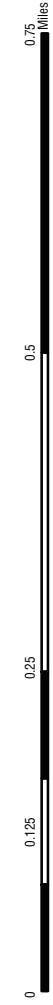
- Trail Difficulty**
- Easy
  - Intermediate
  - Difficult
  - Steep Hills



- Legend**
- Parking
  - Scenic Area
  - Information
  - Gate
  - Ski Trails
  - Local Roads
  - Peshigo River State Forest

**Contact Information**  
**Emergency:** Sheriff/Fire/Ambulance—**911**  
**State Forest Office:** 715-757-3965  
 N10008 Paust Lane  
 Crivitz, WI 54114

Crivitz — 5 mi



Designated Winter Use Areas  
operated and maintained  
in accordance with  
s.23.115, Wis. Stats.