

NH-AL SF TRACT NO. 944-08

Scattered State Land  
Mercer Spring-A-Lake

Oneida County

Town 39 North, Range 5 East

Section 11 – SWSE  
Section 13 – Gov. Lot 8  
Section 14 - NWNE

10% of the total sale bid value will be required as bid bond.

\$1000 or 15% of the total sale bid value, which ever is greater, will be required for performance bond.

The cutting area is approximately 35 acres.

The contract period is 2 years.

All trees marked will be cut and utilized.

---

ESTIMATED VOLUME (CORDS)

MINIMUM TOP DIAMETER

<u>SPECIES</u>	<u>4"</u>	<u>Whole Tree</u>	<u>Advertised Price Per Unit</u>
Red Pine <sup>1</sup>	30	40	\$ 11.50
Mixed Hardwoods <sup>2</sup>	40	50	\$ 8.90

ESTIMATED VOLUME (MBF)

Red Pine <sup>3</sup>	50	\$ 78.00
<b>Total Minimum Bid Value</b>		<b>\$ 4,601.00</b>

---

<sup>1</sup>85% Red Pine, 15% White Pine.

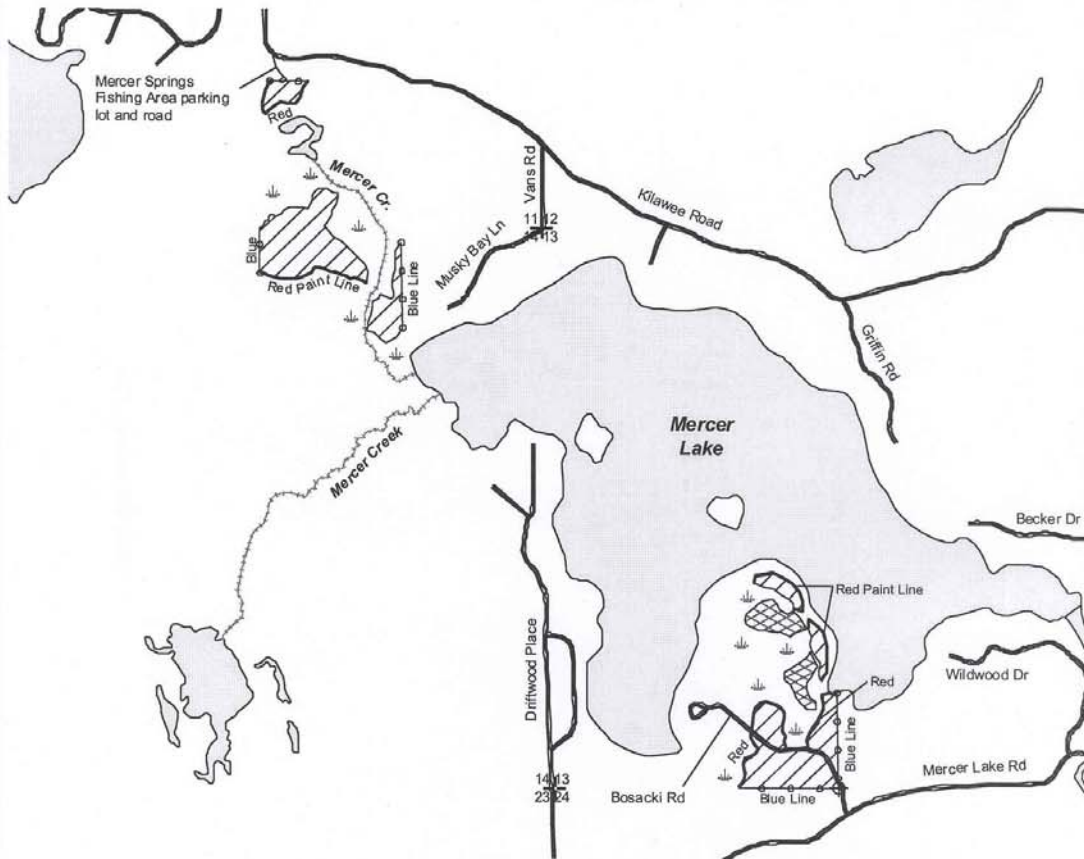
<sup>2</sup>50% Aspen, 30% White Birch, 10% Oak, 10% Red Maple

<sup>3</sup>80% Red Pine, 20% White Pine.







Special Conditions:



1. Cutting will occur on frozen ground only.<sup>(35)</sup>
2. Meet with Forester before cutting begins.<sup>(35)</sup>
3. Lop and scatter all slash to lie 1 foot from the ground within 50 feet of Bosacki road and the Mercer Springs parking lot. Pull all slash 10 feet away from the road as well. Rest of sale, slash will be lopped and scattered with in 2 feet from ground.<sup>(16)</sup>
4. No cutting of Spruce in swamp.<sup>(9)</sup>
5. No felling trees across blue lines.<sup>(35)</sup>
6. Plowing of snow on the snowmobile trail must be done so as to leave snow cover on the trail at all times. The snowmobile trail must be kept open and free of slash and hazards at all times.<sup>(18)</sup>
7. A poll ford will need to be constructed to cross the creek.<sup>(18)</sup>

**WISCONSIN**  
**DEPARTMENT OF NATURAL RESOURCES**  
**TIMBER SALE**  
**TRACT 944-08 MERCER SPRING-A-LAKE**  
**T39N R5E SECTIONS 11, 13 & 14**  
**HARVEST ACRES - 35**



**Legend**

-  Section Corner
-  Iron Pipe
-  Lowland Swamp
-  Rivers and Streams
-  Highways and Town Roads
-  Lakes

-  Selection Thinning (31 Acres): Cut all trees marked with orange paint.
-  Designated Harvest (4 Acres): Cut all aspen and white birch. Cut all trees marked with orange paint.

N  
 Scale: 4" = 1 Mile  
 1:15,840




Map produced by:  
 Kenneth Hayes and  
 Paul Schulte - 10/00