



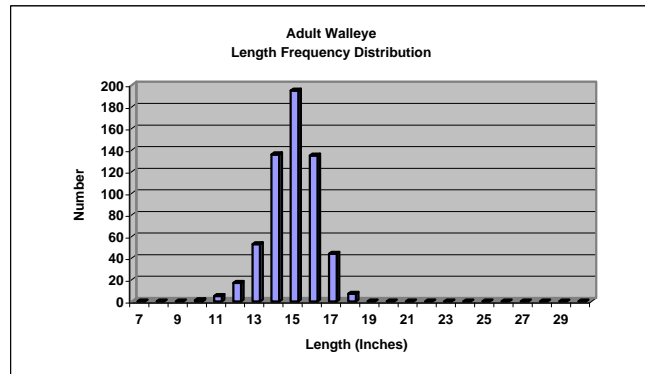
**WISCONSIN DNR  
FISHERIES INFORMATION SHEET  
SISKIWIT LAKE, BAYFIELD COUNTY, 2008**

The Department of Natural Resources conducted a fisheries assessment of Siskiwit Lake, Bayfield County, from April 27, 2008 to June 04, 2008.

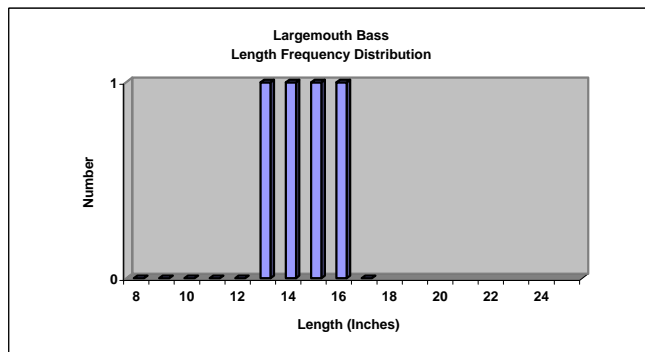
Siskiwit Lake is a drainage lake in the Lake Superior basin. The walleye fishery is supported through natural reproduction. The population estimate for adult walleye was comparable to lakes with similar characteristics.



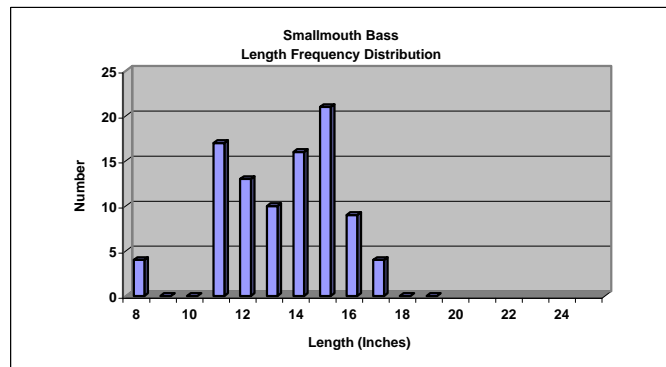
<b>Walleye</b>	
Total Captured	593
Avg. Length (in.)	14.9
Length Range (in.)	10-18
% >15"	64%



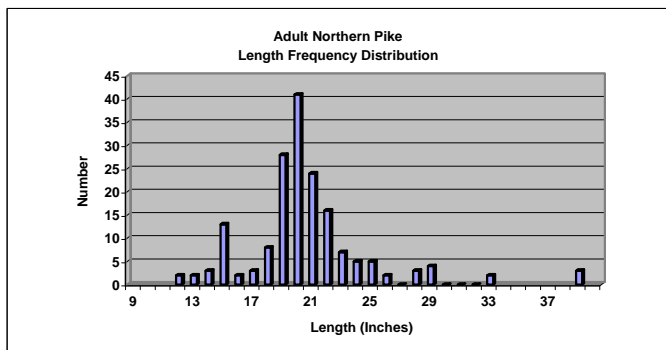
<b>Largemouth Bass</b>	
Total Captured	4
Avg. Length (in.)	14.5
Length Range (in.)	13-16
% >14"	75%



<b>Smallmouth Bass</b>	
Total Captured	94
Avg. Length (in.)	13.4
Length Range (in.)	8-17
% >14"	53%



<b>Northern Pike</b>	
Total Captured	173
Avg. Length (in.)	20.6
Length Range (in.)	12-39
% >26"	8%



**Other Species**

Some of the other species observed during this survey but not included in the report were bluegill, pumpkinseed, black crappie, yellow perch, and white sucker.

We are also conducting a creel (angler harvest) survey on Siskiwit Lake this year. Creel clerk Harry Johns will count and interview anglers and examine their catch throughout the fishing season.

**Stocking History**

Year	Species	Number Fish Stocked	Avg Fish Length (IN)
1973	BROOK TROUT	1,000	7
1975	BROOK TROUT	1,000	7
1976	BROOK TROUT	1,000	7
1977	BROOK TROUT	1,000	7

**General Fishing Regulations for Siskiwit Lake, Bayfield County, 2008**

FISH SPECIES	OPEN SEASON	DAILY LIMIT	MINIMUM LENGTH
Walleye	May 03-March 01	5	15" MINIMUM
Largemouth and Smallmouth Bass	June 21-March 01	5	14" MINIMUM
Muskellunge	May 24-November 30	1	34" MINIMUM
Northern Pike	May 03-March 01	5	NONE

A brief summary of selected fishing regulations is included above. While the regulatory information provided was current at the time the surveys were conducted, it is not comprehensive and should not be used as a substitute for the current fishing regulation pamphlet. You may obtain a copy of current fishing regulations when you purchase your fishing license, or download a copy from our web site at: <http://dnr.wi.gov/fish/regulations/>

This report is interim only; data and findings should not be considered final. Results of creel surveys should be available by June of the year following the survey. If you are interested in a summary of the creel survey or want an update on this year's fyke netting and electrofishing survey results contact:

For answers to questions about fisheries management activities and plans for Siskiwit Lake, Bayfield County contact:

Jamison Wendel, Treaty Fisheries Biologist  
Wisconsin Department of Natural Resources  
810 W. Maple St.  
Spooner WI 54801  
(715) 635-4095  
Email: Jamison.Wendel@wisconsin.gov

Scott Toshner, Fisheries Biologist  
Wisconsin Department of Natural Resources  
6250 S Ranger Road  
Brule WI 54820  
(715) 372-8539, Ext 121  
Email: scott.toshner@wisconsin.gov