Columbia County State Wildlife and Fishery Areas

French Creek Wildlife Area Infrastructure

1:57,420

0 Miles 0.5

N

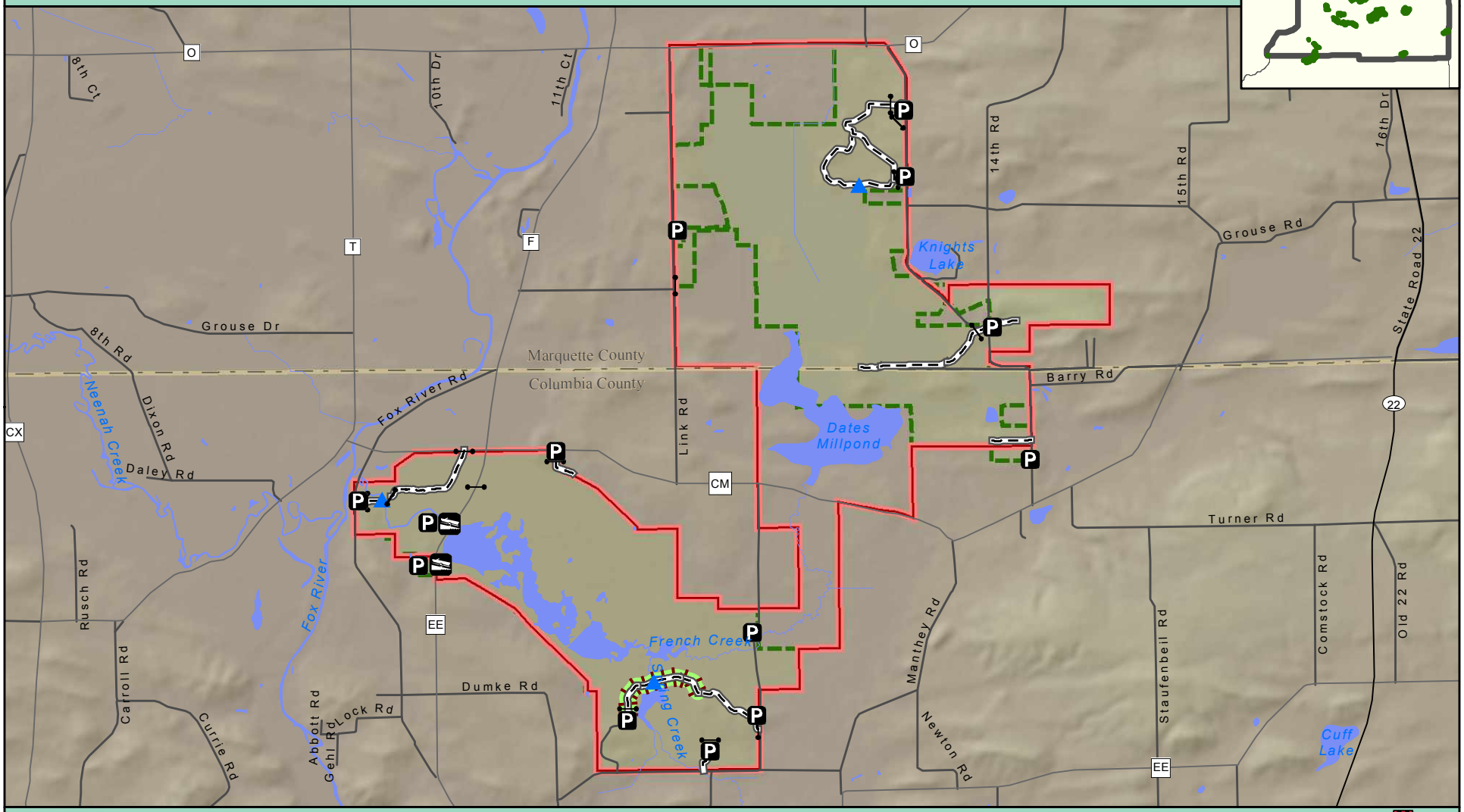

DNR Managed Land

DNR Project Boundary

Parking Area

Gate

Boat Access--Improved

Water Control

Dike--Native Surface

DNR Managed Roads

Service Road *(Not Open to Public)*

WISCONSIN DEPARTMENT OF NATURAL RESOURCES
Bureau of Facilities and Lands

WM-Columbia-MP-D-1 acr June 2011

MAP D-1

Columbia County State Wildlife and Fishery Areas

Lodi Marsh Wildlife Area Infrastructure

1:31,170

0 Miles 0.5

N

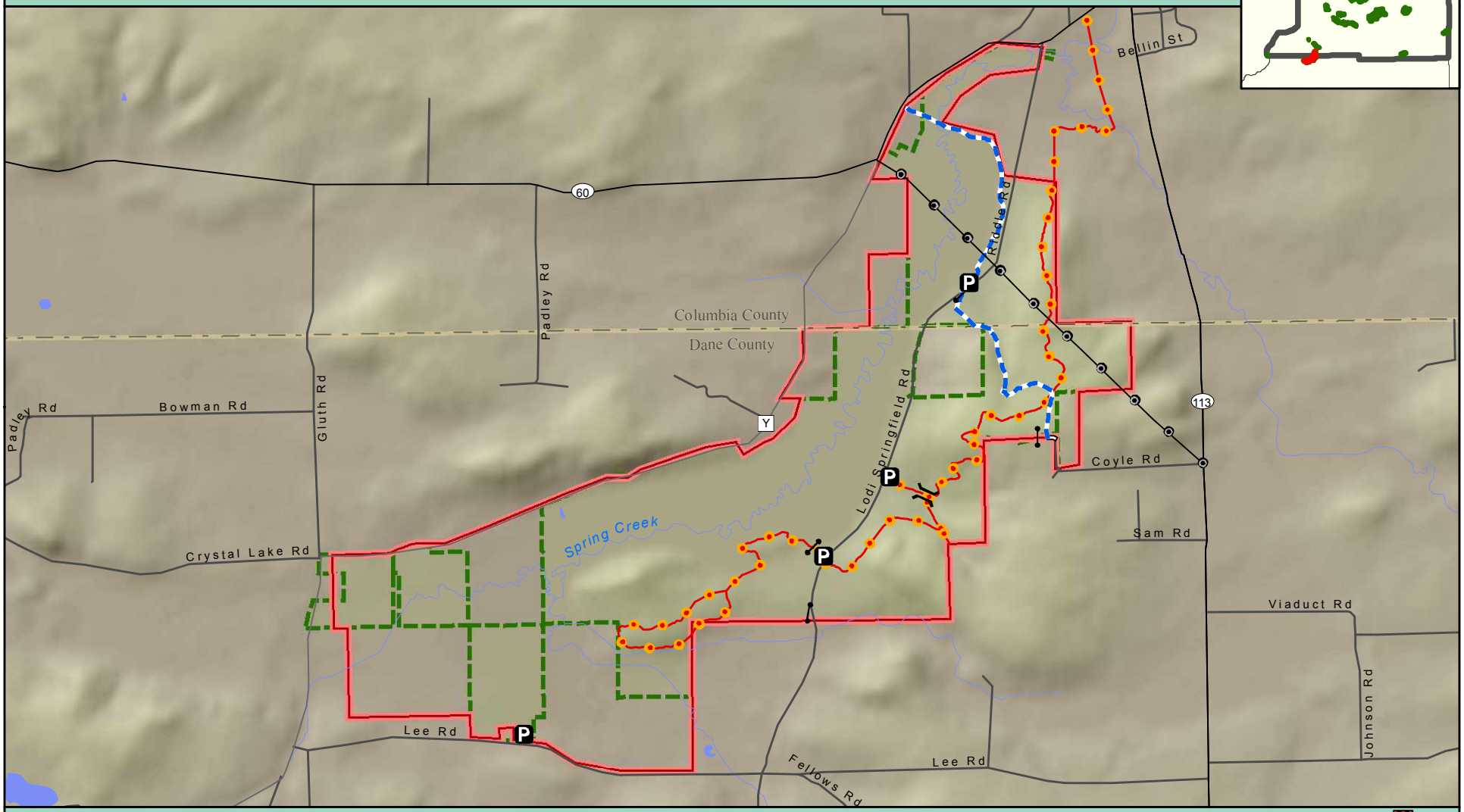

DNR Managed Land

DNR Project Boundary

Parking Area

Bridge

Gate

Electric Transmission Line

Trails

Ice Age Trail

Snowmobile

DNR Managed Roads

Access Road *(Open to Public)*

WISCONSIN DEPARTMENT OF NATURAL RESOURCES
Bureau of Facilities and Lands

WM-Columbia-MP-D-2 acr June 2011

MAP D-2

Columbia County State Wildlife and Fishery Areas

Mud Lake Wildilfe Area-- Columbia Infrastructure

1:32,780

0 Miles 0.5

N

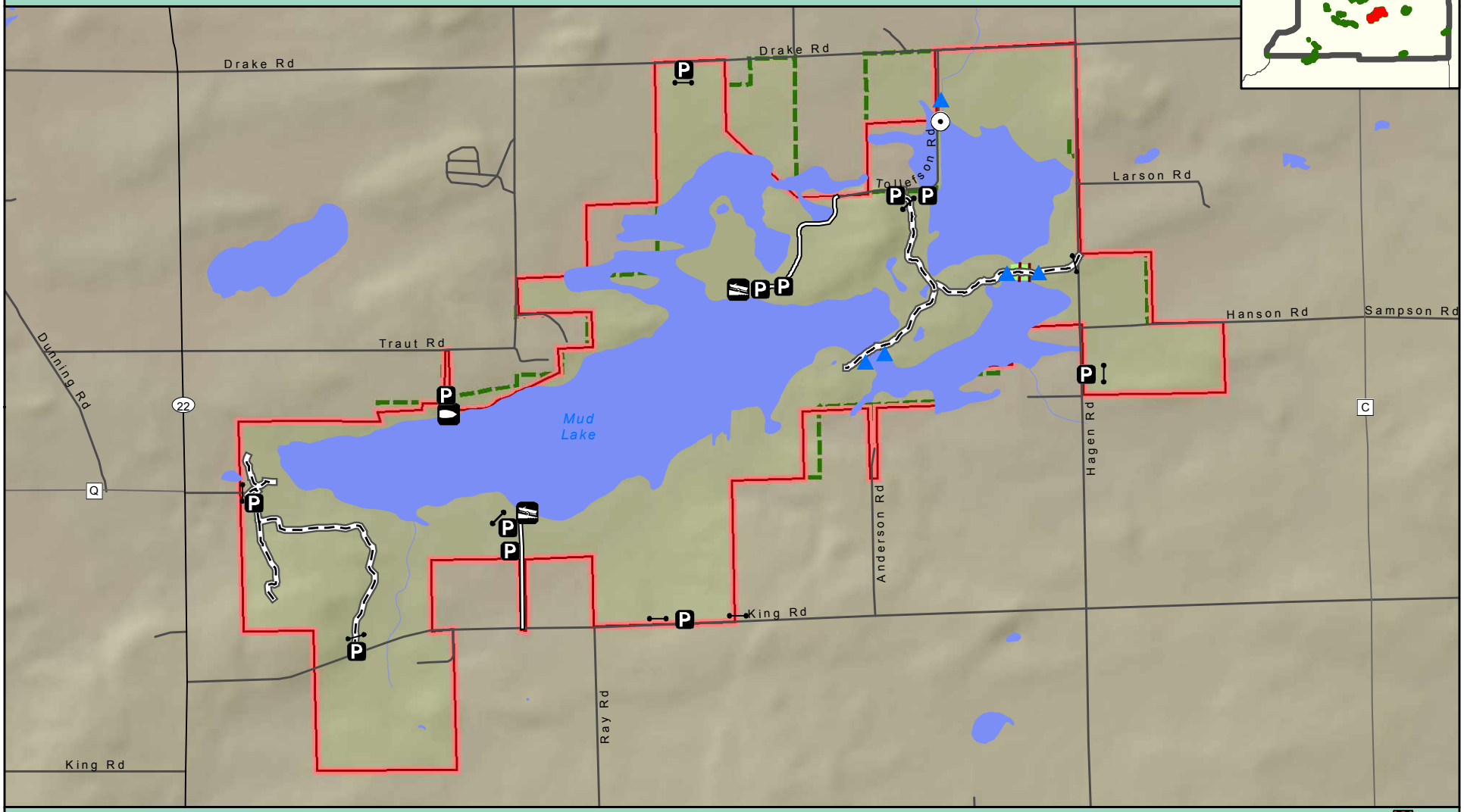

DNR Managed Land

DNR Project Boundary

Parking Area

Boat Access--Improved

Boat Access--Unimproved

Gate

Culvert

Water Control

Dike--Native Surface

DNR Managed Roads

Access Road *(Open to Public)*

Service Road *(Not Open to Public)*

WISCONSIN DEPARTMENT OF NATURAL RESOURCES
Bureau of Facilities and Lands

WM-Columbia-MP-D-3 acr May 2011

MAP D-3

Columbia County State Wildlife and Fishery Areas

Paradise Marsh Wildlife Area Infrastructure

1:35,550

0 Miles 0.5

N

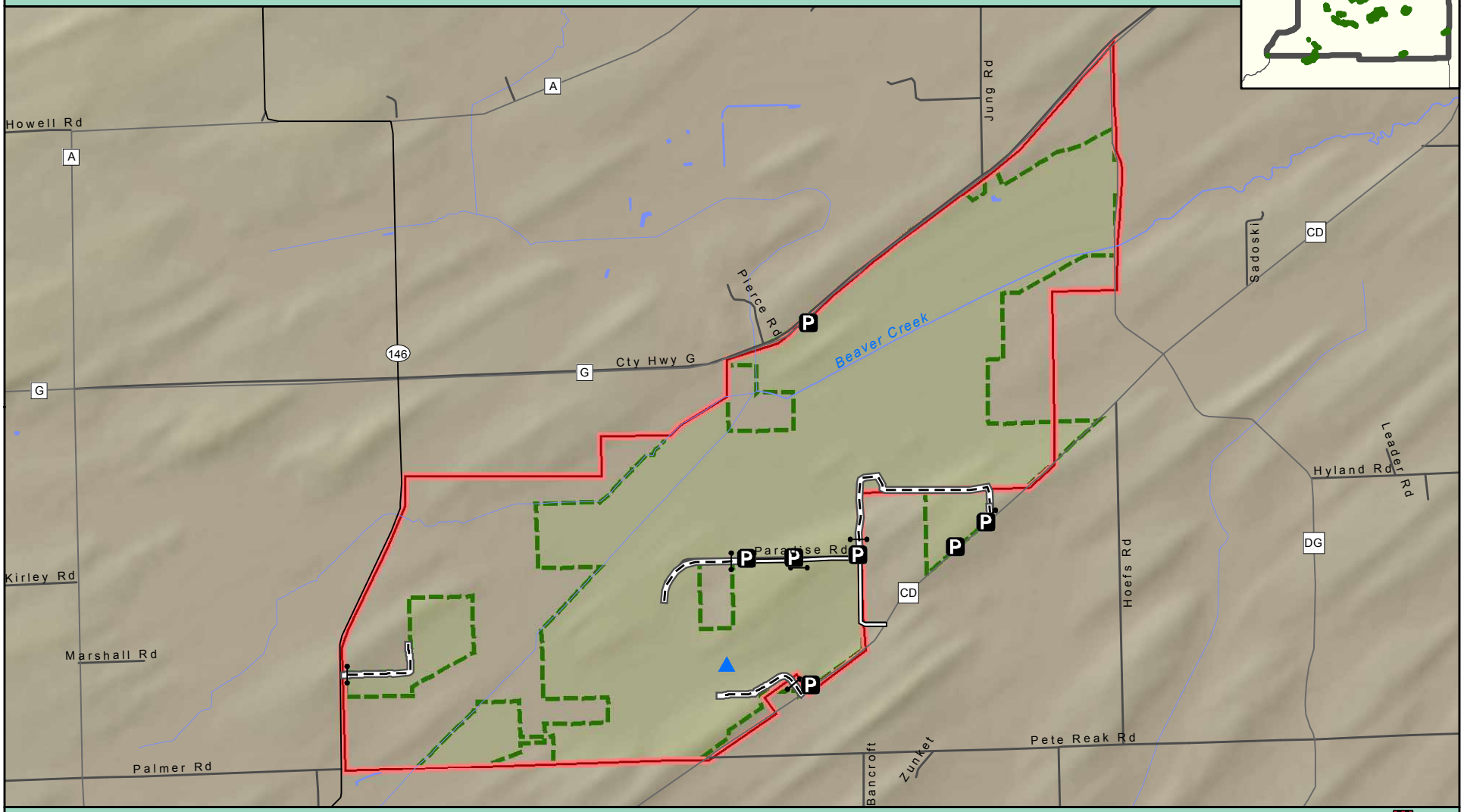

DNR Managed Land

DNR Project Boundary

Parking Area

Bridge

Gate

Water Control

Boat Access-- Improved

Boat Access--Unimproved

DNR Managed Roads

Access Road *(Open to Public)*

Service Road *(Not Open to Public)*

WISCONSIN DEPARTMENT OF NATURAL RESOURCES
Bureau of Facilities and Lands

WM-Columbia-MP-D-4 acr May 2011

MAP D-4

Columbia County State Wildlife and Fishery Areas

Peter Helland Wildilfe Area Infrastructure

1:42,530

0 Miles 0.5

N

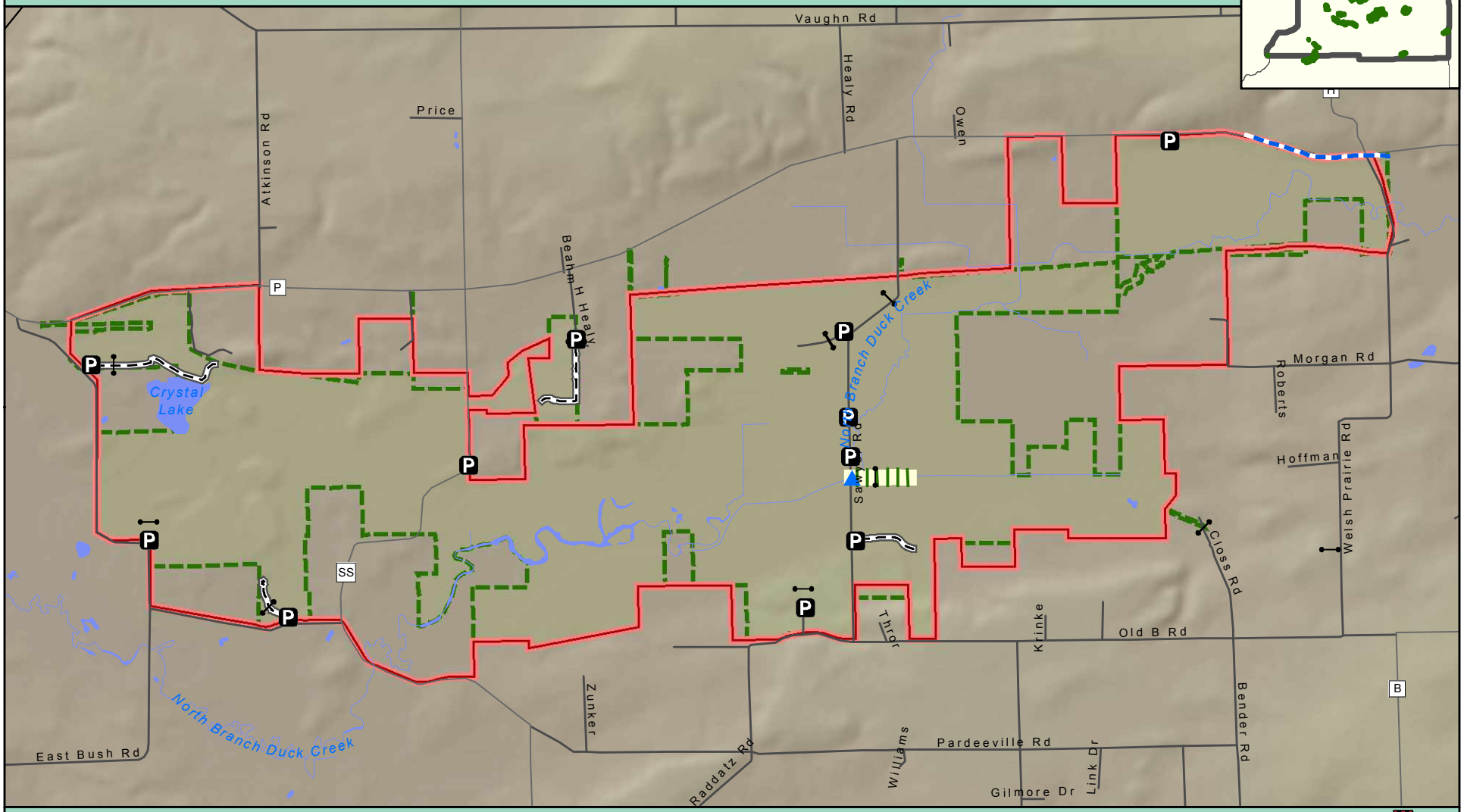

DNR Managed Land

DNR Project Boundary

Parking Area

Gate

Water Control

Dike--Gravel

Trails

Snowmobile

DNR Managed Roads

Service Road *(Not Open to Public)*

WISCONSIN DEPARTMENT OF NATURAL RESOURCES
Bureau of Facilities and Lands

WM-Columbia-MP-D-5 acr May 2011

MAP D-5

Columbia County State Wildlife and Fishery Areas

Pine Island WIldlife Area Infrastructure

1:49,420

0 Miles 0.5

N

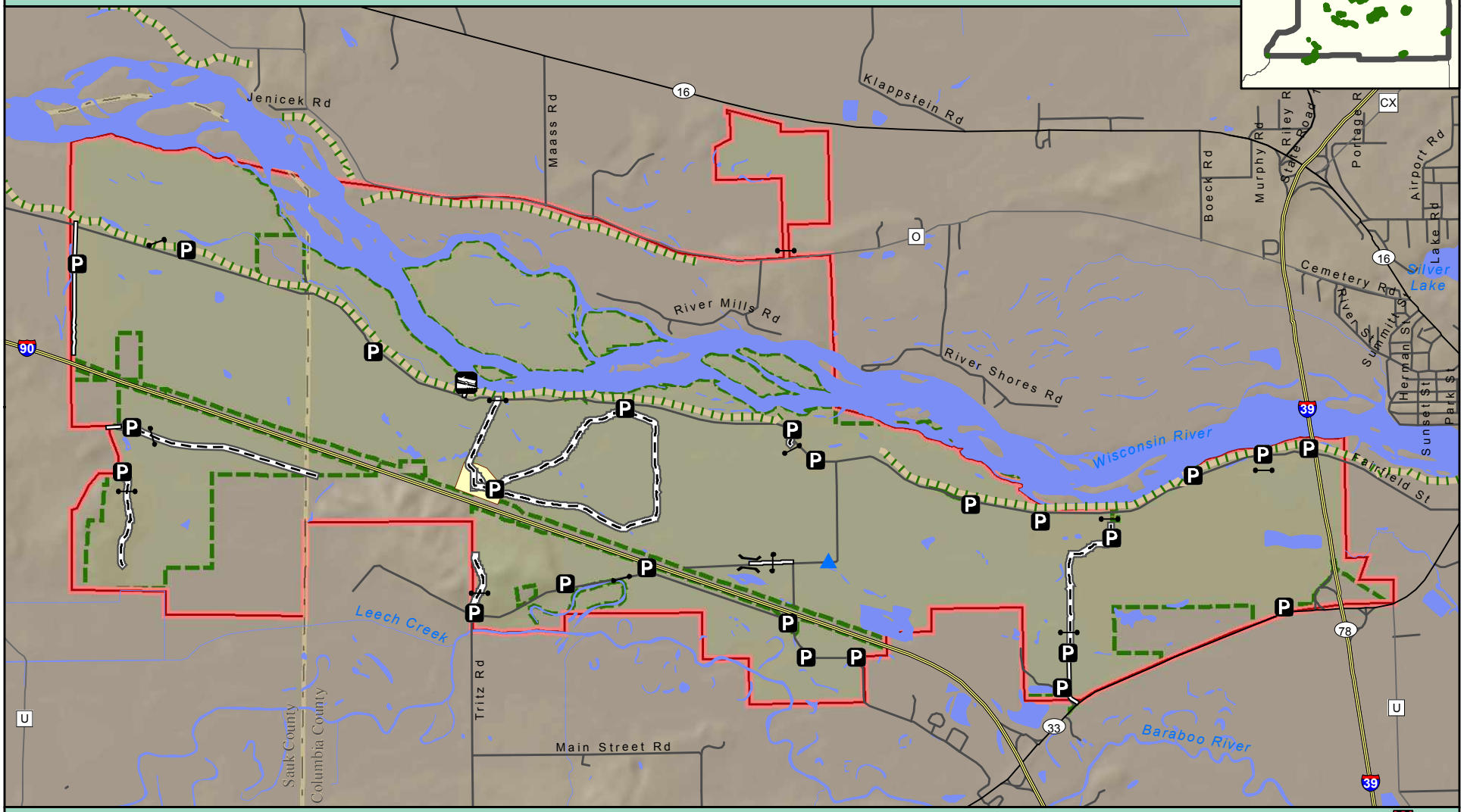

DNR Managed Land

DNR Project Boundary

Parking Area

Gate

Bridge

Boat Access-- Improved

Water Control

Levee

DNR Managed Roads

Access Road *(Open to Public)*

Service Road *(Not Open to Public)*

Designated Area

Shop/Office Area

WISCONSIN DEPARTMENT OF NATURAL RESOURCES
Bureau of Facilities and Lands

WM-Columbia-MP-D-6 acr June 2011

MAP D-6

Columbia County State Wildlife and Fishery Areas

Swan Lake Wildlife Area Infrastructure

1:45,890

0 Miles 0.5

N

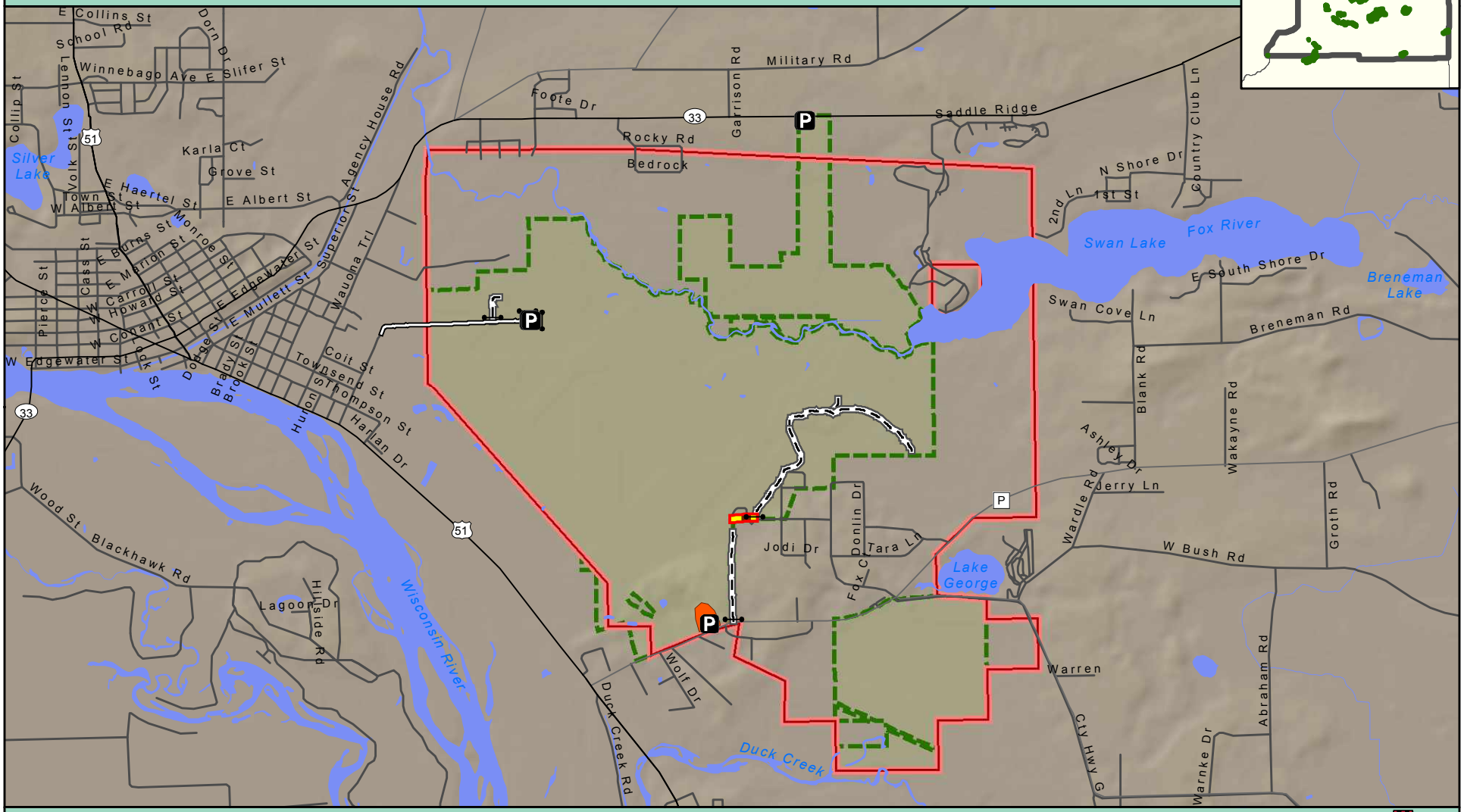

DNR Managed Land

DNR Project Boundary

Parking Area

Gate

Trails

Boardwalk

DNR Managed Roads

Access Road *(Open to Public)*

Service Road *(Not Open to Public)*

Designated Area

Rifle Range

WISCONSIN DEPARTMENT OF NATURAL RESOURCES
Bureau of Facilities and Lands

WM-Columbia-MP-D-7 acr July 2011

MAP D-7

Columbia County State Wildlife and Fishery Areas

Rocky Run Creek Fishery Area Infrastructure

1:29,300

0 Miles 0.5

N

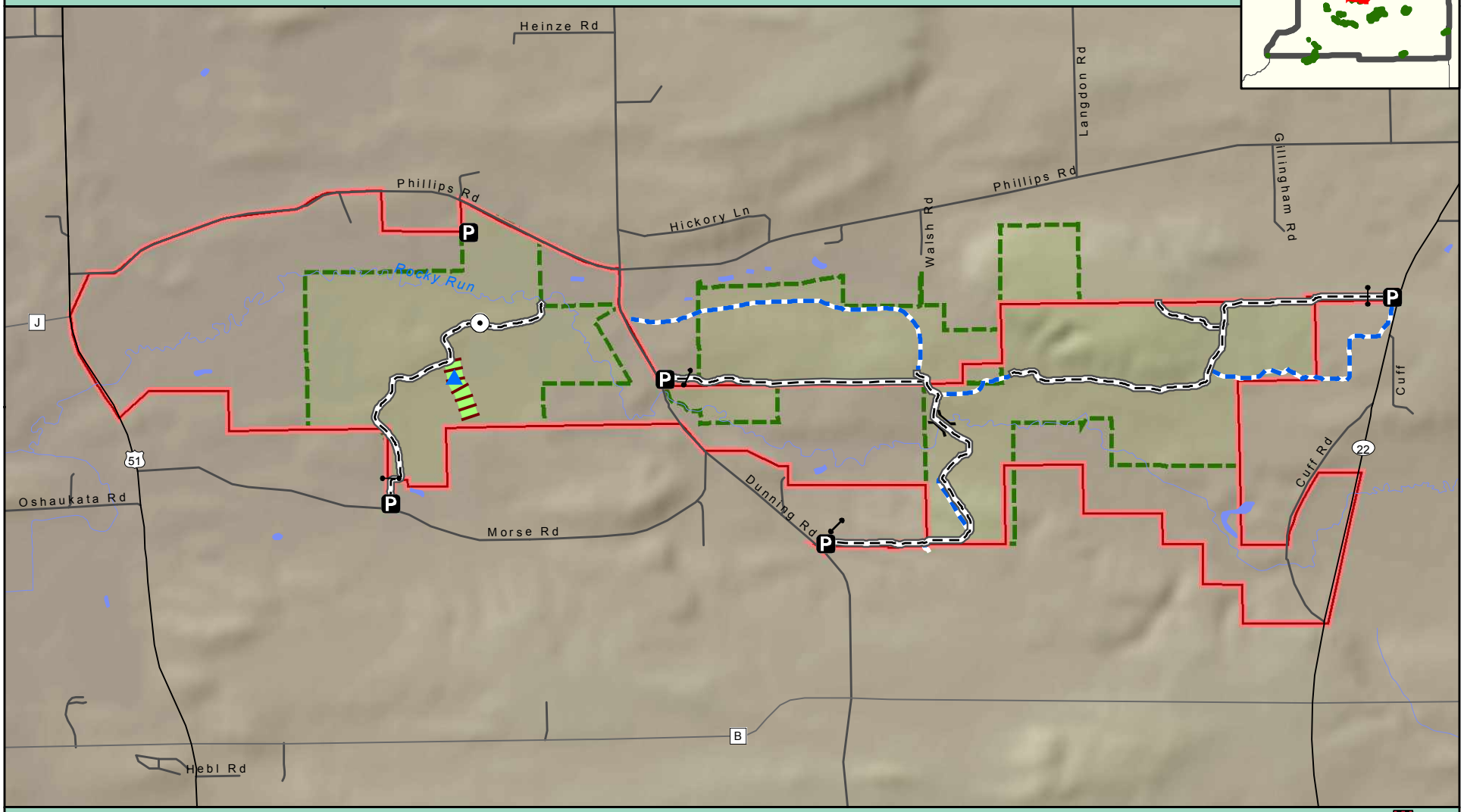

DNR Managed Land

DNR Project Boundary

Bridge

Gate

Culvert

Parking Area

Water Control

Dike--Native Surface

Trails

Snowmobile

DNR Managed Roads

Service Road *(Not Open to Public)*

WISCONSIN DEPARTMENT OF NATURAL RESOURCES
Bureau of Facilities and Lands

FM-Columbia-MP-D-8 acr May 2011

MAP D-8

Columbia County State Wildlife and Fishery Areas

Rowan Creek-West & Hinkson Creek FA Infrastructure

1:33,230

0 Miles 0.5

N

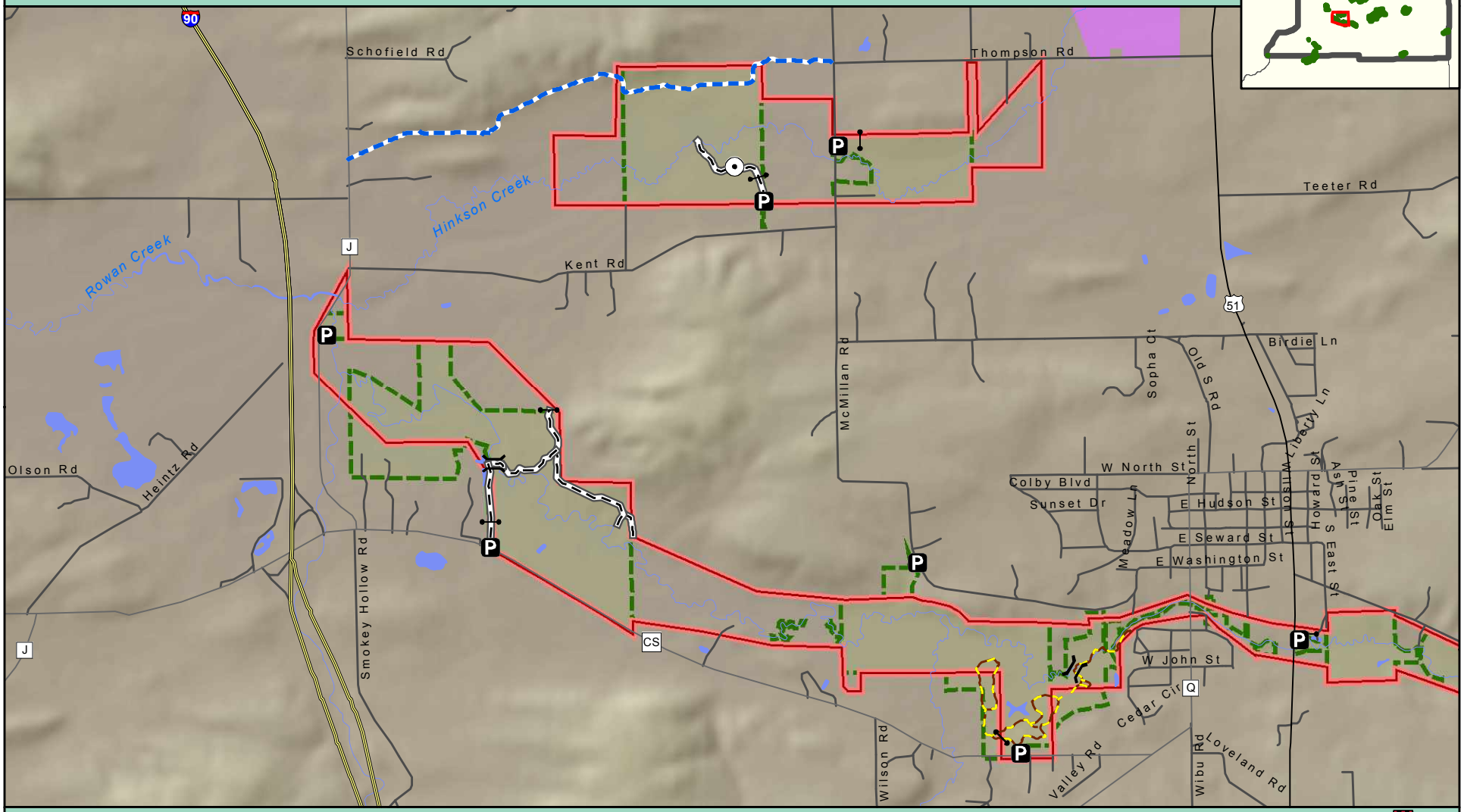

DNR Managed Land

DNR Project Boundary

Parking Area

Bridge

Culvert

Gate

Trails

Hike/Ski

Snowmobile

DNR Managed Roads

Service Road *(Not Open to Public)*

WISCONSIN DEPARTMENT OF NATURAL RESOURCES
Bureau of Facilities and Lands

FM-Columbia-MP-D-9a acr June 2011

MAP D-9a

Columbia County State Wildlife and Fishery Areas

Rowan Creek Fishery Area-- East Infrastructure

1:31,100

0 Miles 0.5

N

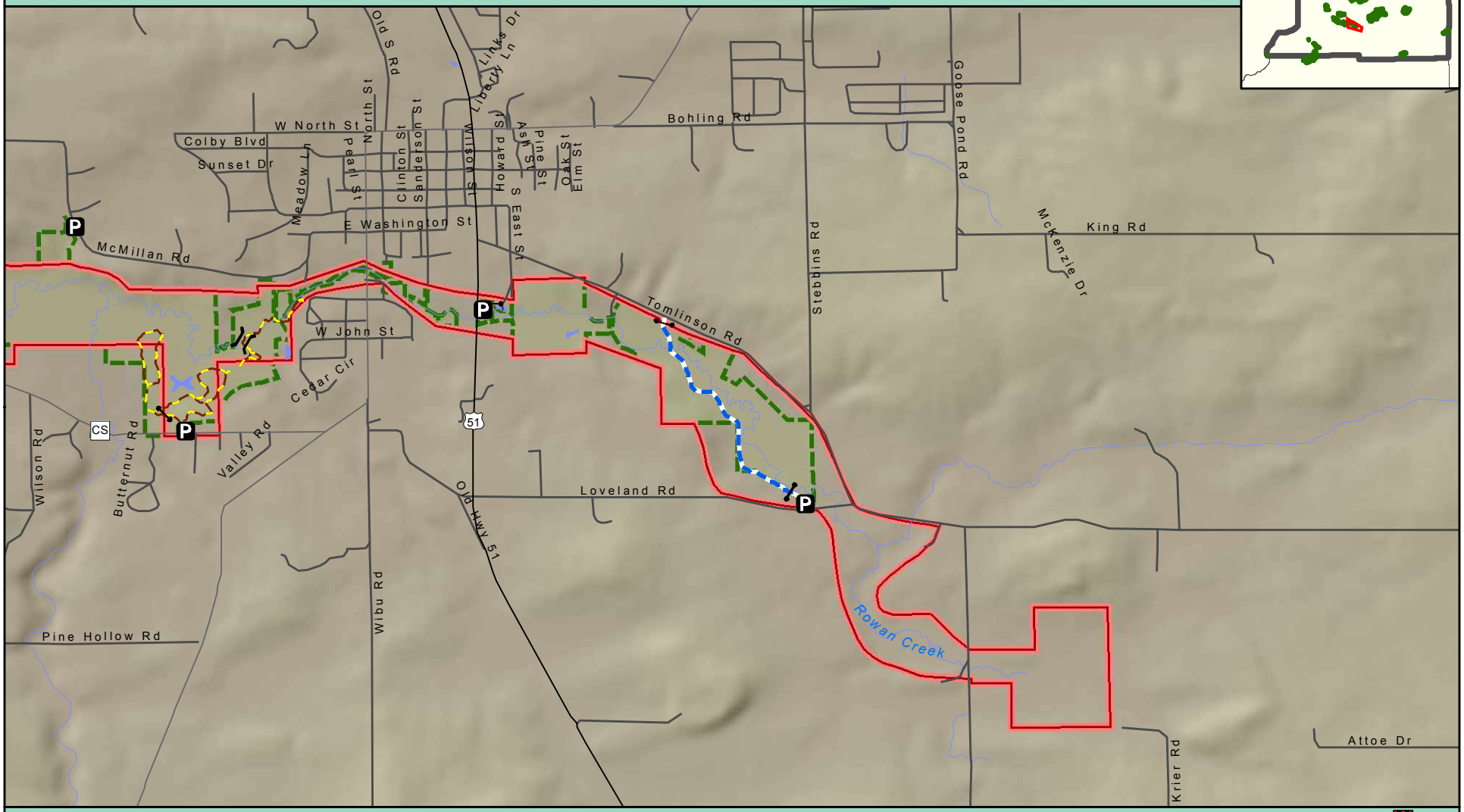

DNR Managed Land

DNR Project Boundary

Parking Area

Bridge

Gate

Trails

Hike/Ski

Snowmobile

WISCONSIN DEPARTMENT OF NATURAL RESOURCES
Bureau of Facilities and Lands

FM-Columbia-MP-D-9b acr June 2011

MAP D-9b