Columbia County State Wildlife and Fishery Areas

French Creek Wildlife Area Land Cover Type

1:57,420

0 0.5 Miles

N

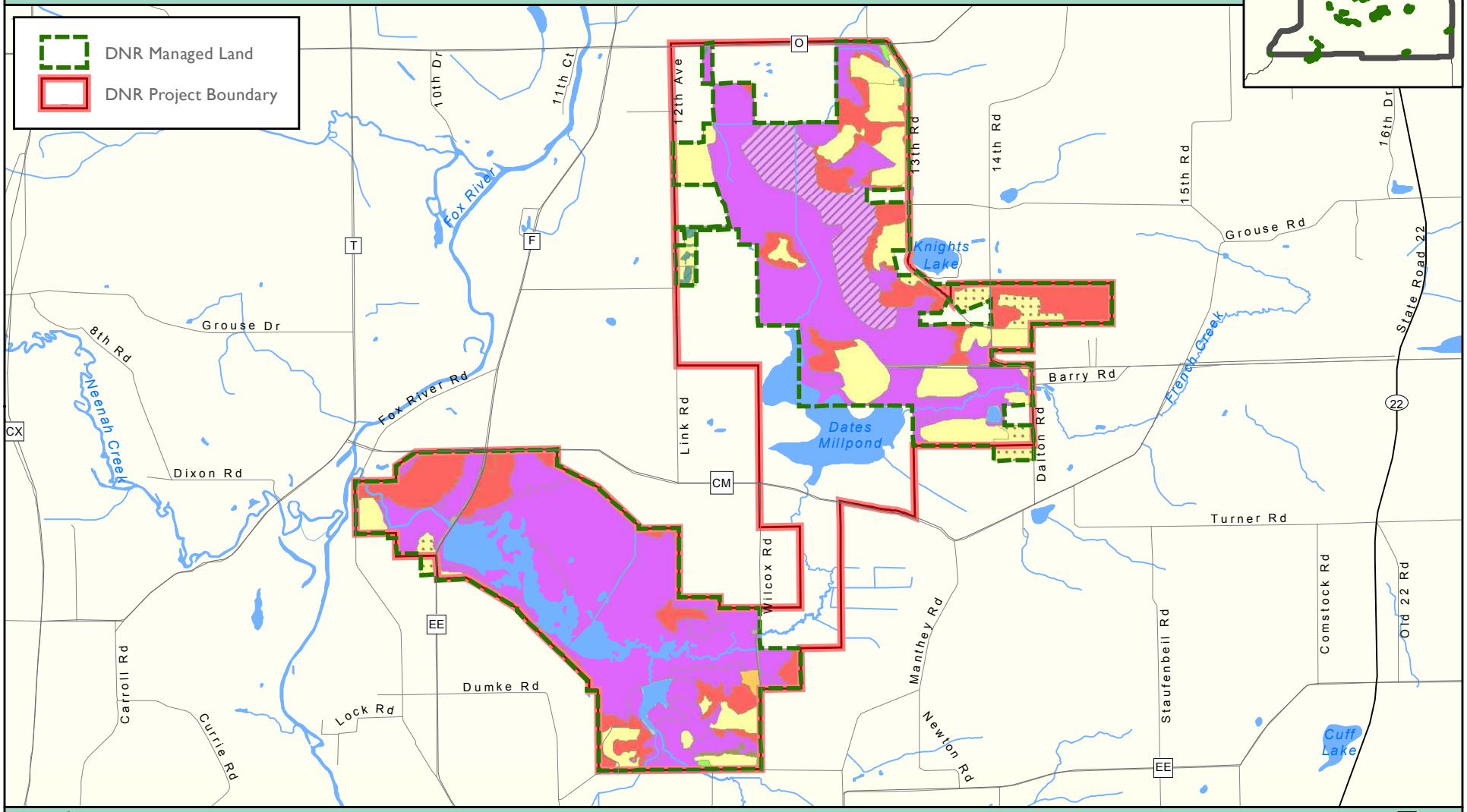

Land Covertype

- Agriculture
- Grassland
- Shrub
- Aspen
- Oak
- Upland Conifer
- Upland Hardwood
- Swamp Conifer
- Wetland
- Developed
- Water

WISCONSIN DEPARTMENT OF NATURAL RESOURCES
Bureau of Facilities and Lands

WM-Columbia-MP-C-1 acr May 2011

MAP C-1

Columbia County State Wildlife and Fishery Areas

Lodi Marsh Wildlife Area Land Cover Type

1:31,170

0 0.3 Miles

N

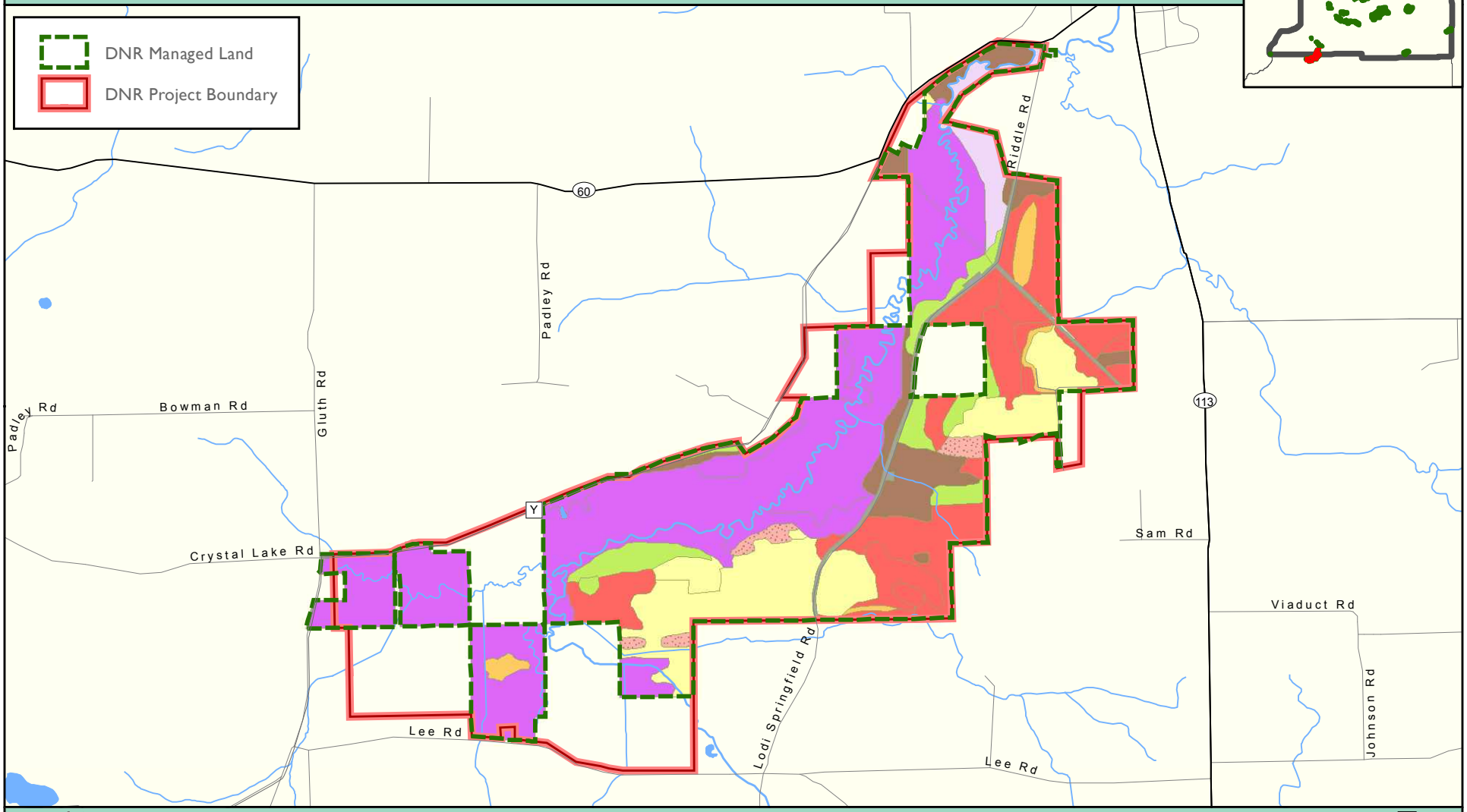

Land Covertype

- Aspen
- Grassland
- Shrub
- Oak Savanna
- Oak
- Upland Hardwood
- Lowland Shrub
- Wetland
- Developed

WISCONSIN DEPARTMENT
OF NATURAL RESOURCES
Bureau of Facilities and Lands

WM-Columbia-MP-C-2 acr May 2011

MAP C-2

Columbia County State Wildlife and Fishery Areas

Mud Lake Wildilfe Area-- Columbia Land Cover Type

1:32,780

0 0.5 Miles

N

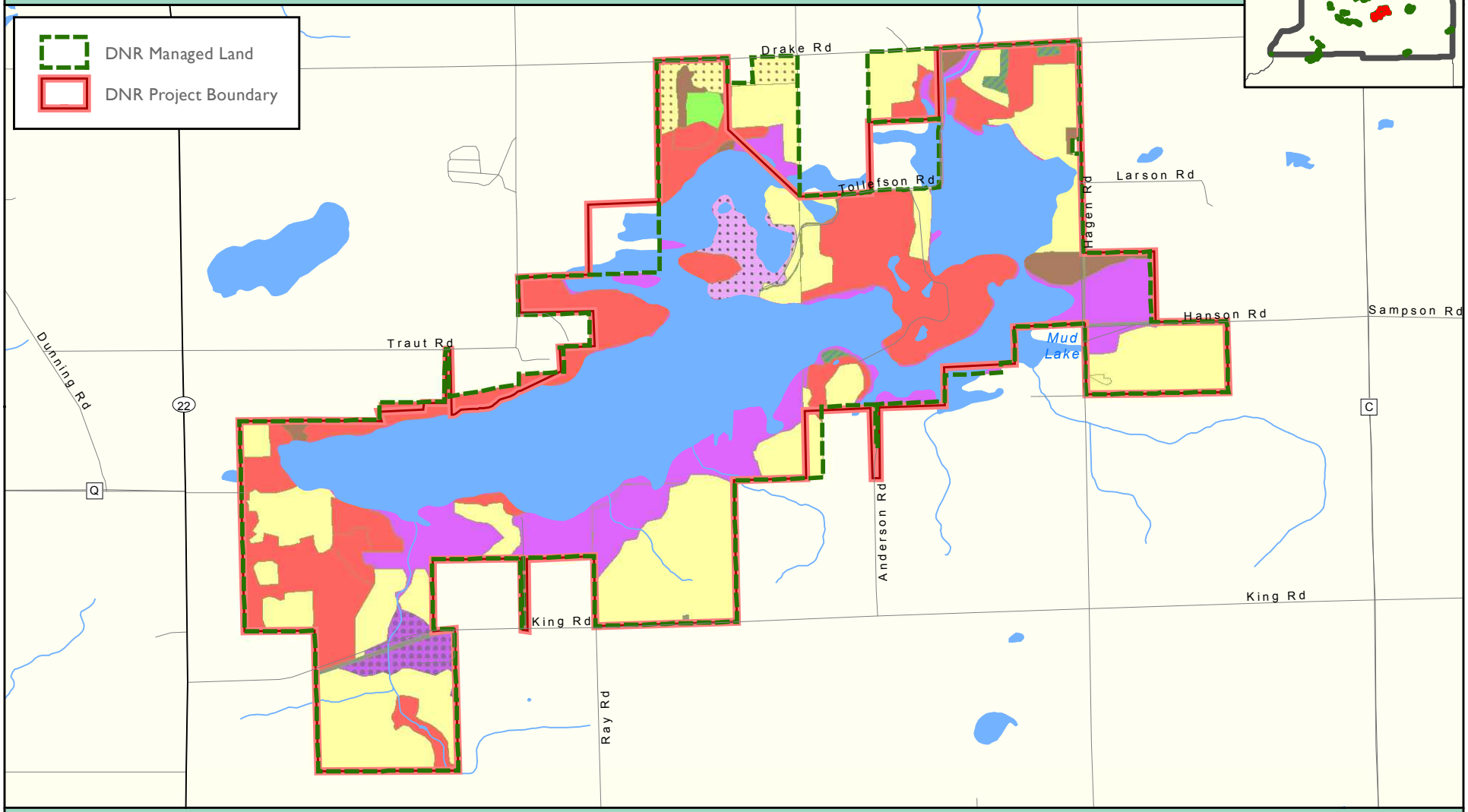

Land Covertype

- Agriculture
- Grassland
- Oak
- Shrub
- Upland Conifer
- Upland Hardwood
- Bottomland Hardwood
- Swamp Hardwood
- Wetland
- Developed
- Water

WISCONSIN DEPARTMENT OF NATURAL RESOURCES
Bureau of Facilities and Lands

WM-Columbia-MP-C-3 acr May 2011

MAP C-3

Columbia County State Wildlife and Fishery Areas

Paradise Marsh Wildlife Area Land Cover Type

1:35,550

0 0.3 Miles

N

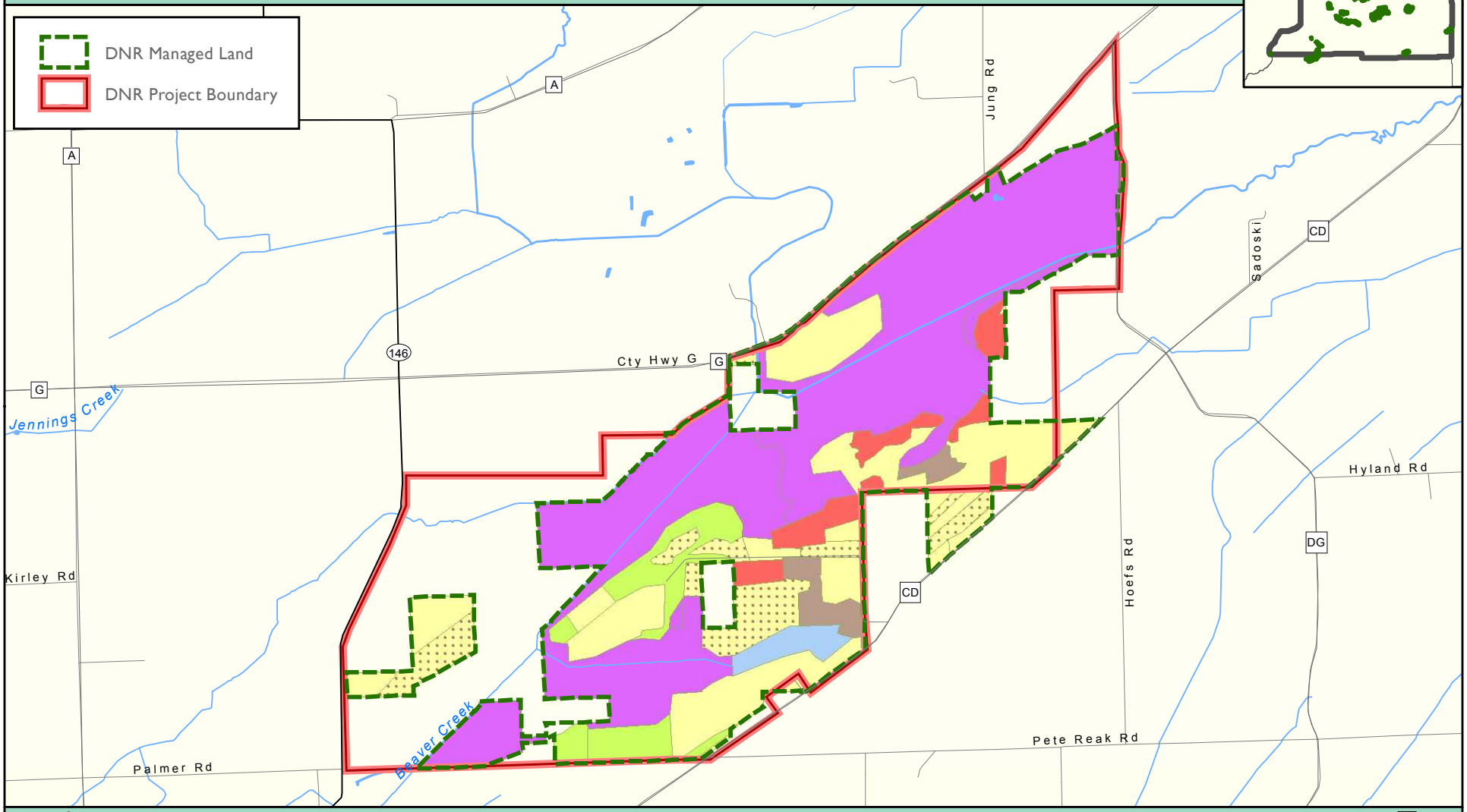

Land Covertype

- Agriculture
- Grassland
- Oak
- Shrub
- Upland Hardwood
- Wetland
- Water

WISCONSIN DEPARTMENT OF NATURAL RESOURCES
Bureau of Facilities and Lands

WM-Columbia-MP-C-4 acr May 2011

MAP C-4

Columbia County State Wildlife and Fishery Areas

Peter Helland Wildlife Area Land Cover Type

1:42,530

0 0.3 Miles

N

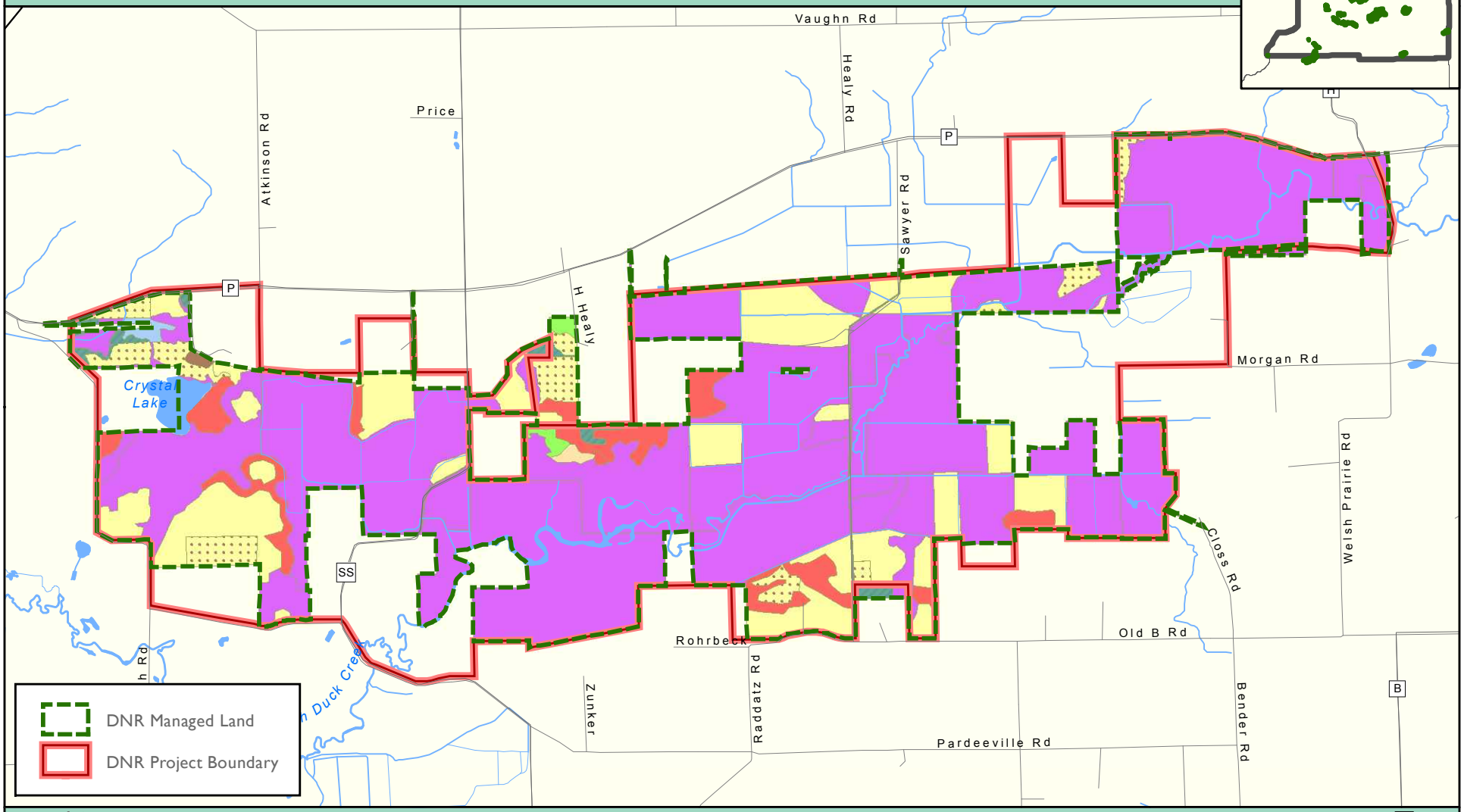

Land Covertype

- Agriculture
- Aspen
- Shrub
- Upland Hardwood
- Developed
- Grassland
- Oak
- Upland Conifer
- Wetland
- Water

WISCONSIN DEPARTMENT OF NATURAL RESOURCES
Bureau of Facilities and Lands

WM-Columbia-MP-C-5 acr May 2011

MAP C-5

Columbia County State Wildlife and Fishery Areas

Pine Island WIldlife Area Land Cover Type

1:49,420

0 0.5 Miles

N

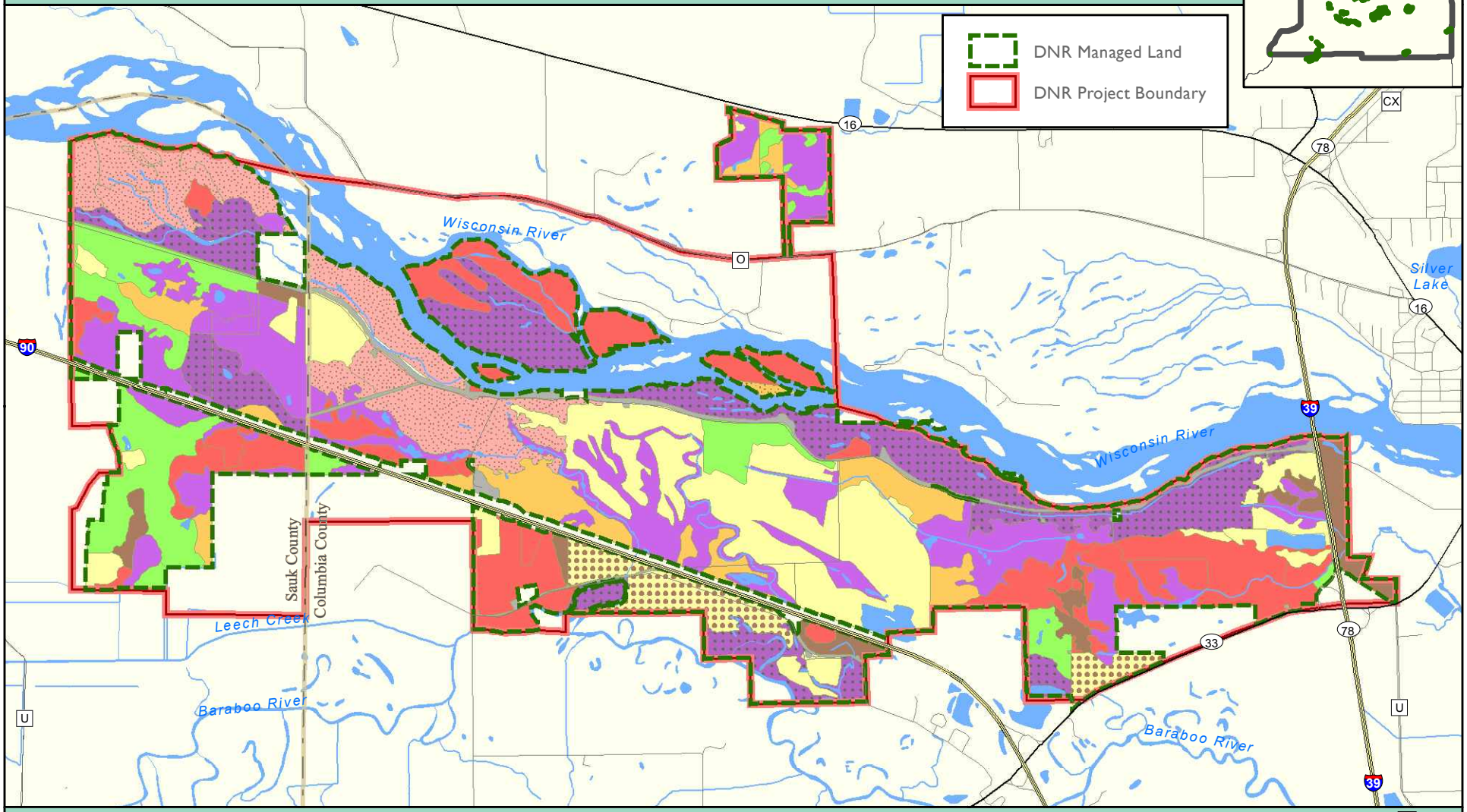

Land Covertype

- Agriculture
- Grassland
- Oak
- Upland Hardwood
- Wetland
- Developed
- Aspen
- Shrub
- Oak Savanna
- Bottomland Hardwood
- Sand Bar

WISCONSIN DEPARTMENT OF NATURAL RESOURCES
Bureau of Facilities and Lands

WM-Columbia-MP-C-6 acr June 2011

MAP C-6

Columbia County State Wildlife and Fishery Areas

Swan Lake Wildlife Area Land Cover Type

1:45,890

0 0.5 Miles

N

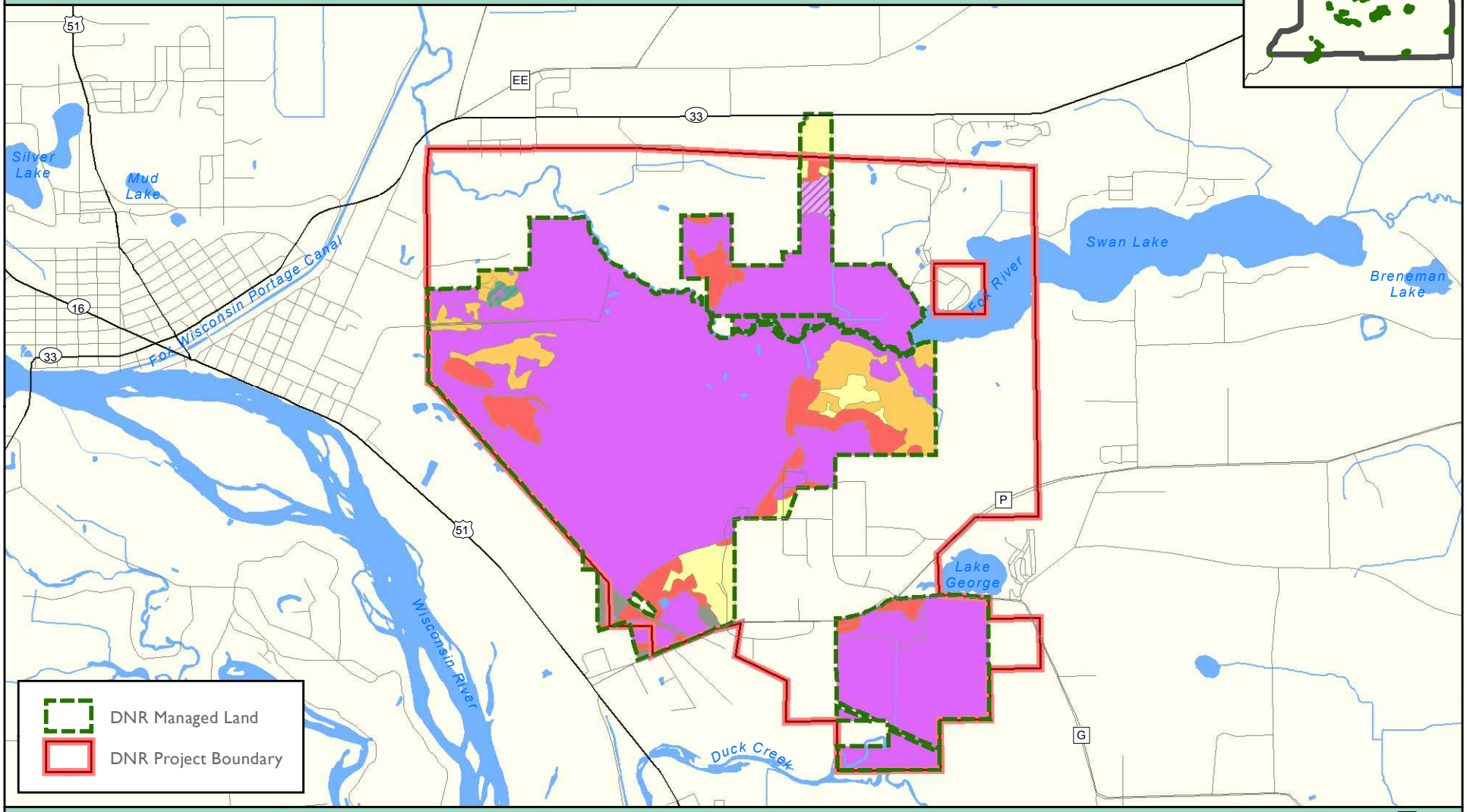

Land Covertype

- Grassland
- Aspen
- Oak
- Upland Conifer
- Swamp Conifer
- Bottomland Hardwood
- Swamp Hardwood
- Wetland
- Sand Bar
- Developed
- Water

WISCONSIN DEPARTMENT OF NATURAL RESOURCES
Bureau of Facilities and Lands

WM-Columbia-MP-C-7 acr July 2011

MAP C-7

Columbia County State Wildlife and Fishery Areas

Rocky Run Creek Fishery Area Land Cover Type

1:29,300

0 0.3 Miles

N

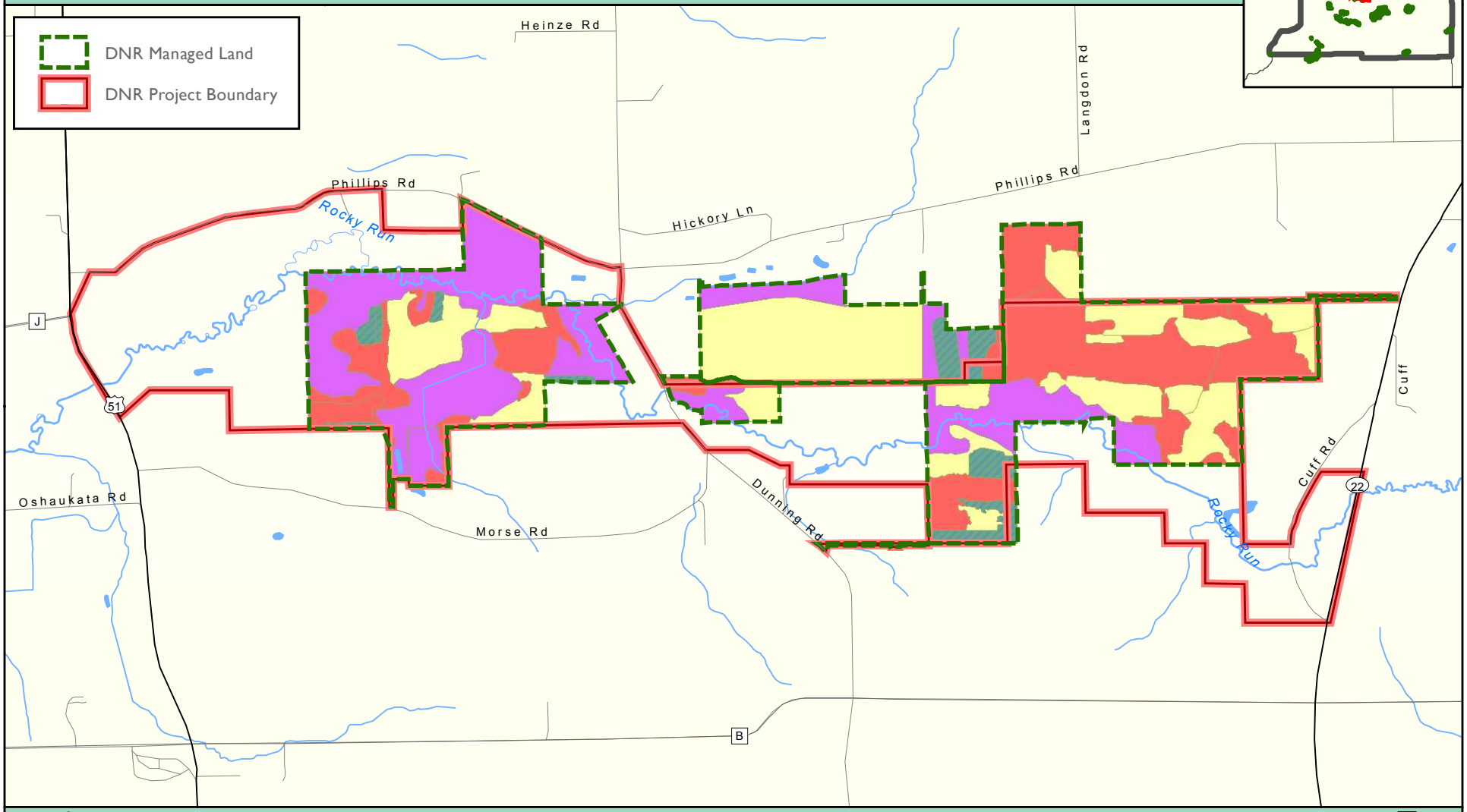

Land Covertype

- Grassland
- Oak
- Upland Conifer
- Wetland
- Developed

WISCONSIN DEPARTMENT OF NATURAL RESOURCES
Bureau of Facilities and Lands

FM-Columbia-MP-C-8 acr May 2011

MAP C-8

Columbia County State Wildlife and Fishery Areas

Rowan Creek-West & Hinkson Creek FA Land Cover Type

1:33,230

0 0.5 Miles

N

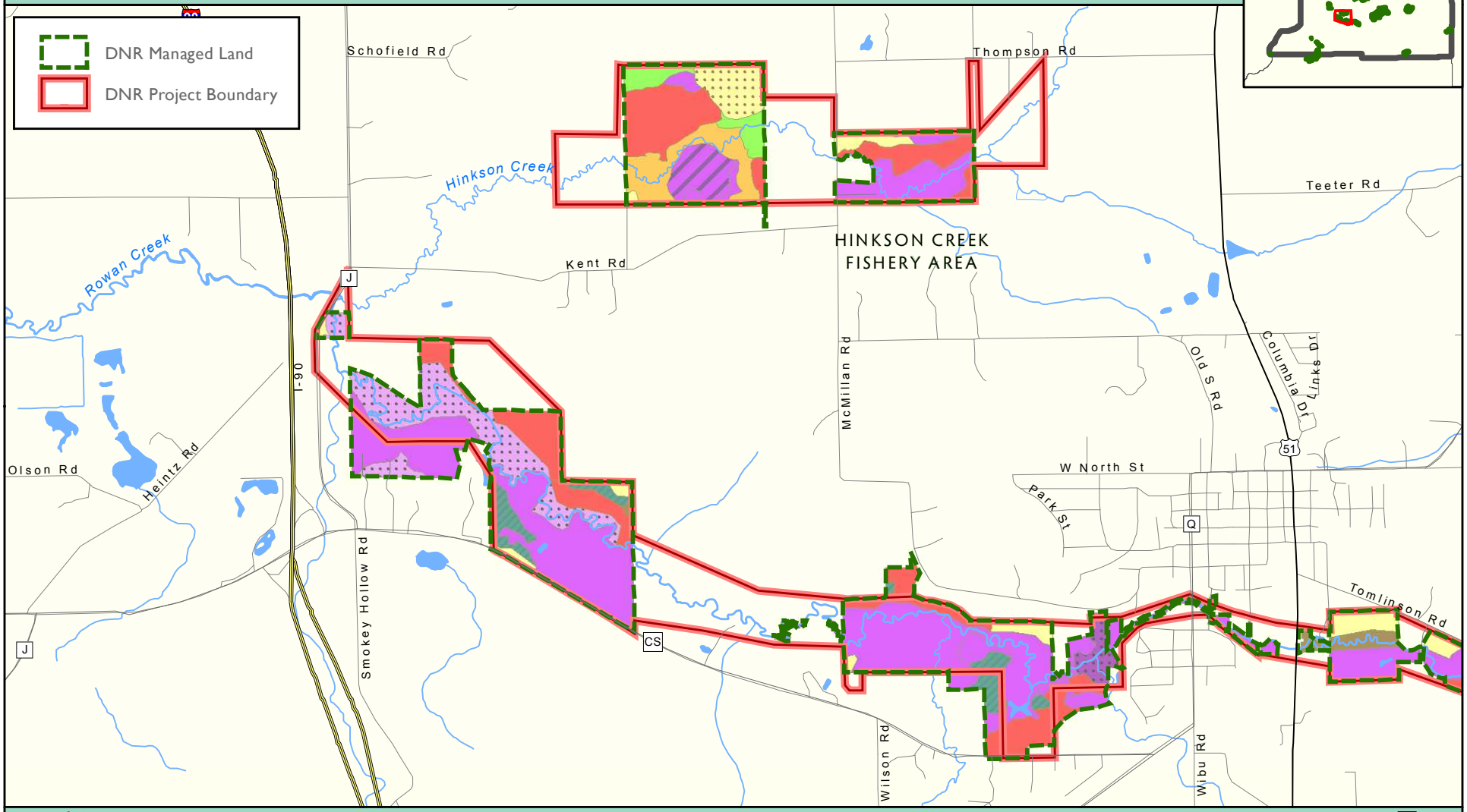

Land Covertype

- Agriculture
- Aspen
- Grassland
- Shrub
- Oak
- Upland Conifer
- Upland Hardwood
- Swamp Conifer
- Swamp Hardwood
- Bottomland Hardwood
- Wetland
- Water

WISCONSIN DEPARTMENT OF NATURAL RESOURCES
Bureau of Facilities and Lands

FM-Columbia-MP-C-9a acr May 2011

MAP C-9a

Columbia County State Wildlife and Fishery Areas

Rowan Creek Fishery Area-- East Land Cover Type

1:31,100

0 0.5 Miles

N

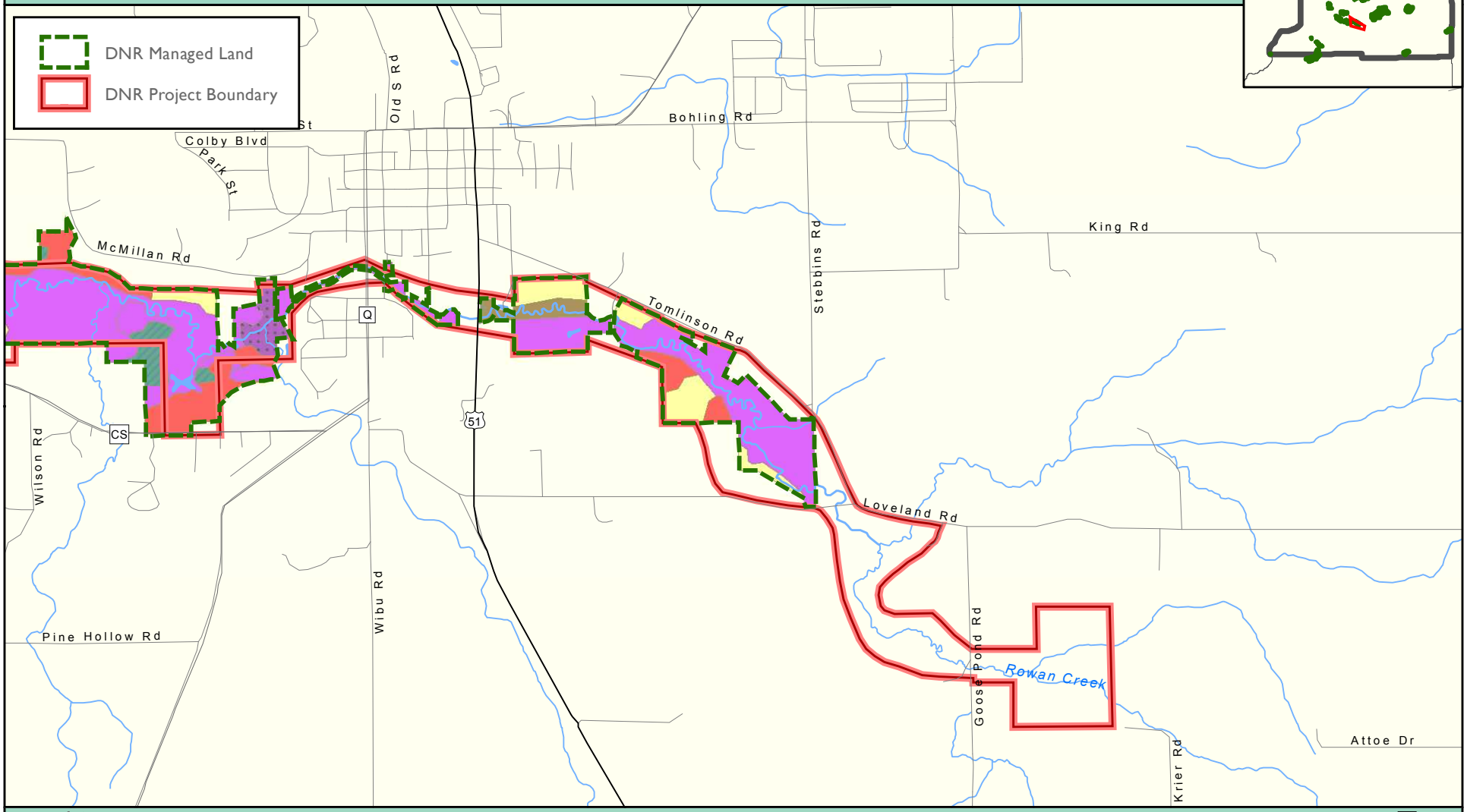

Land Covertype

- Grassland
- Oak
- Bottomland Hardwood
- Developed
- Shrub
- Upland Conifer
- Wetland
- Water

WISCONSIN DEPARTMENT OF NATURAL RESOURCES
Bureau of Facilities and Lands

FM-Columbia-MP-C-9b acr May 2011

MAP C-9b

Columbia County State Wildlife and Fishery Areas

Lodi Spring Creek Fishery Area Land Cover Type

1:24,290

0 0.3 Miles

N

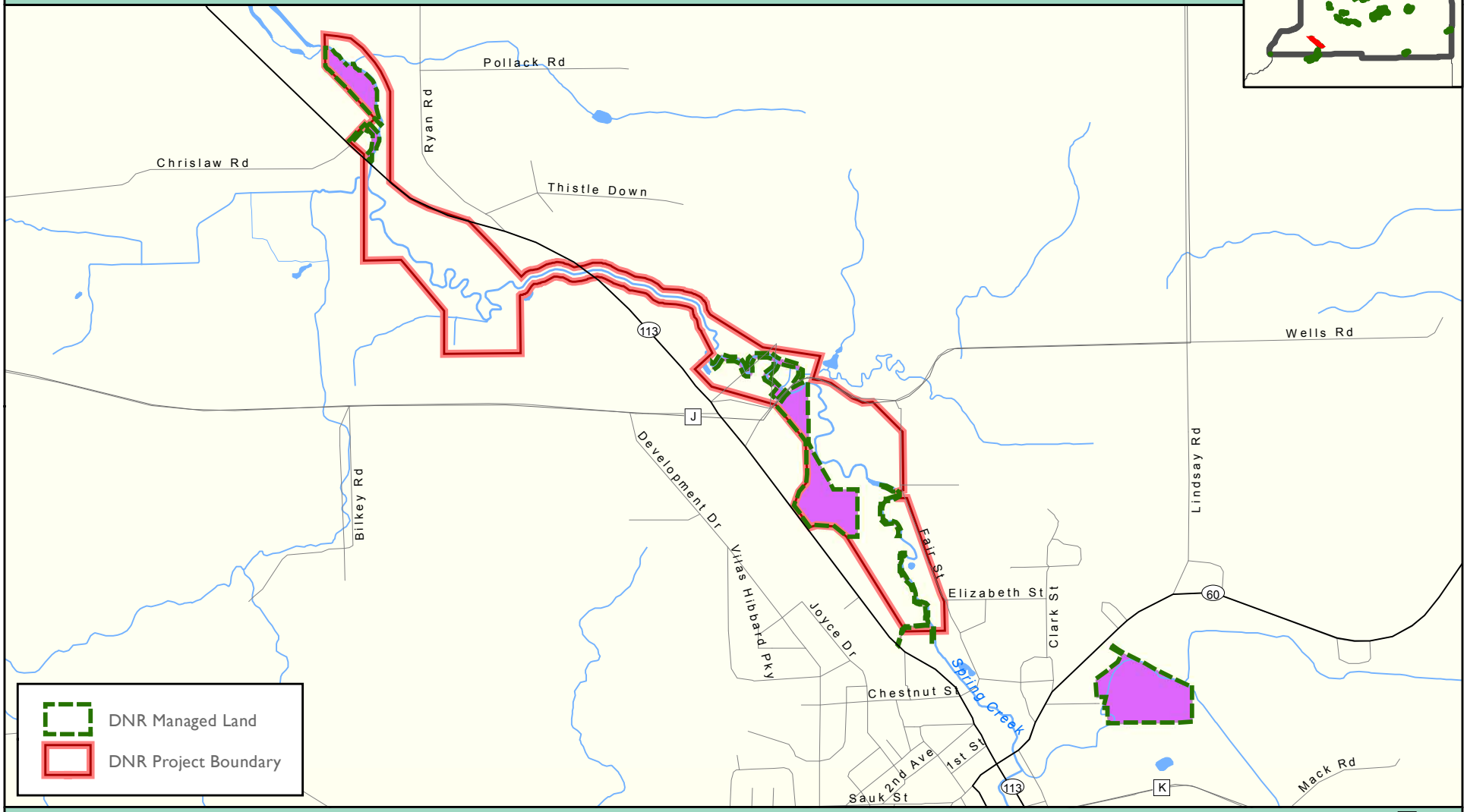

Land Covertype

Wetland

WISCONSIN DEPARTMENT OF NATURAL RESOURCES
Bureau of Facilities and Lands

FM-Columbia-MP-C-10 acr May 2011

MAP C-10

Columbia County State Wildlife and Fishery Areas

Grassy Lake WIldilfe Area Land Cover Type

1:19,170

0 0.3 Miles

N

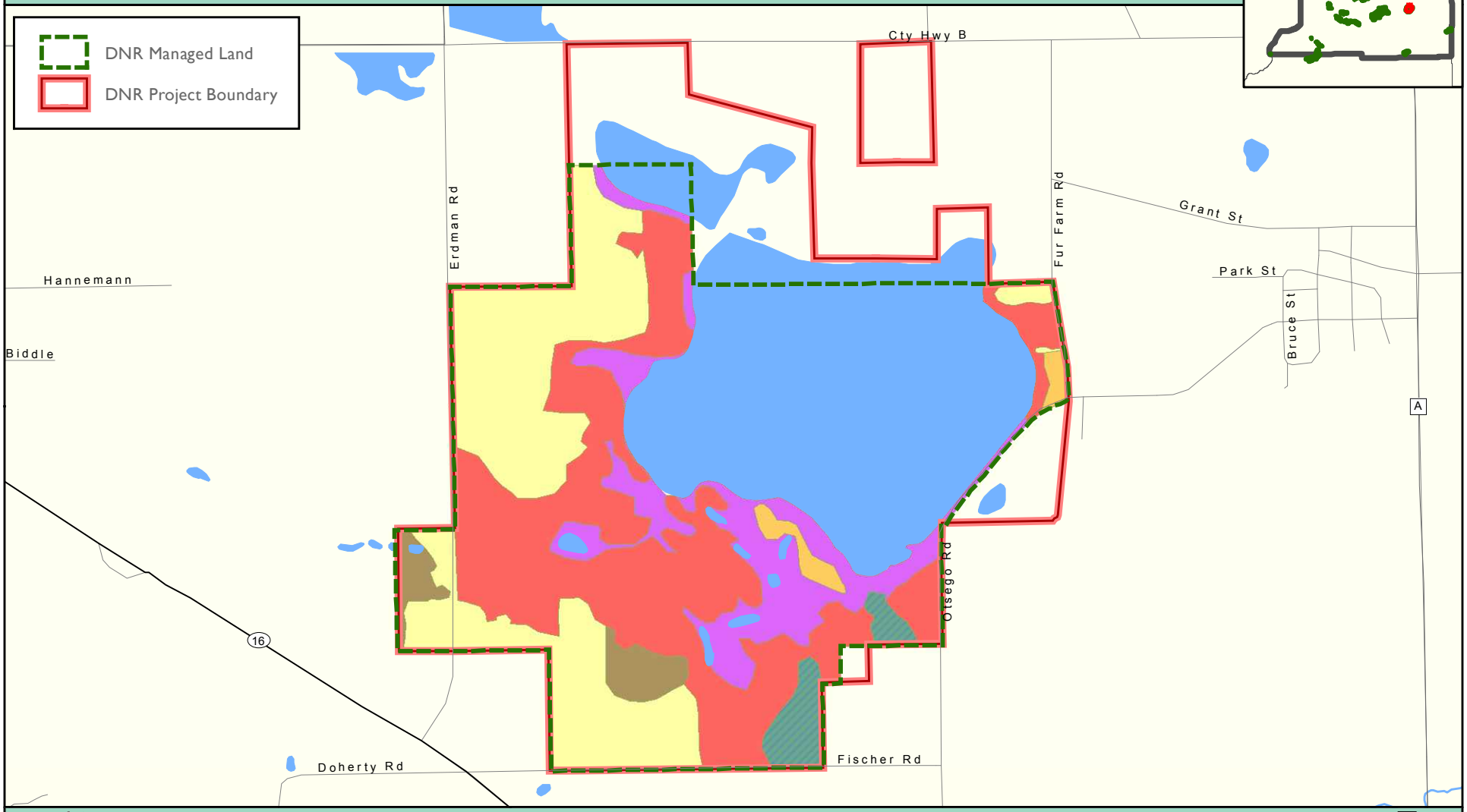

Land Covertype

- Grassland
- Aspen
- Oak
- Upland Shrub
- Upland Conifer
- Wetland
- Water

WISCONSIN DEPARTMENT OF NATURAL RESOURCES
Bureau of Facilities and Lands

WM_Columbia-MP-C-11 acr May 201

MAP C-11

Columbia County State Wildlife and Fishery Areas

Jennings Creek Wildlife Area Land Cover Type

1:17,620

0 Miles 0.3

N

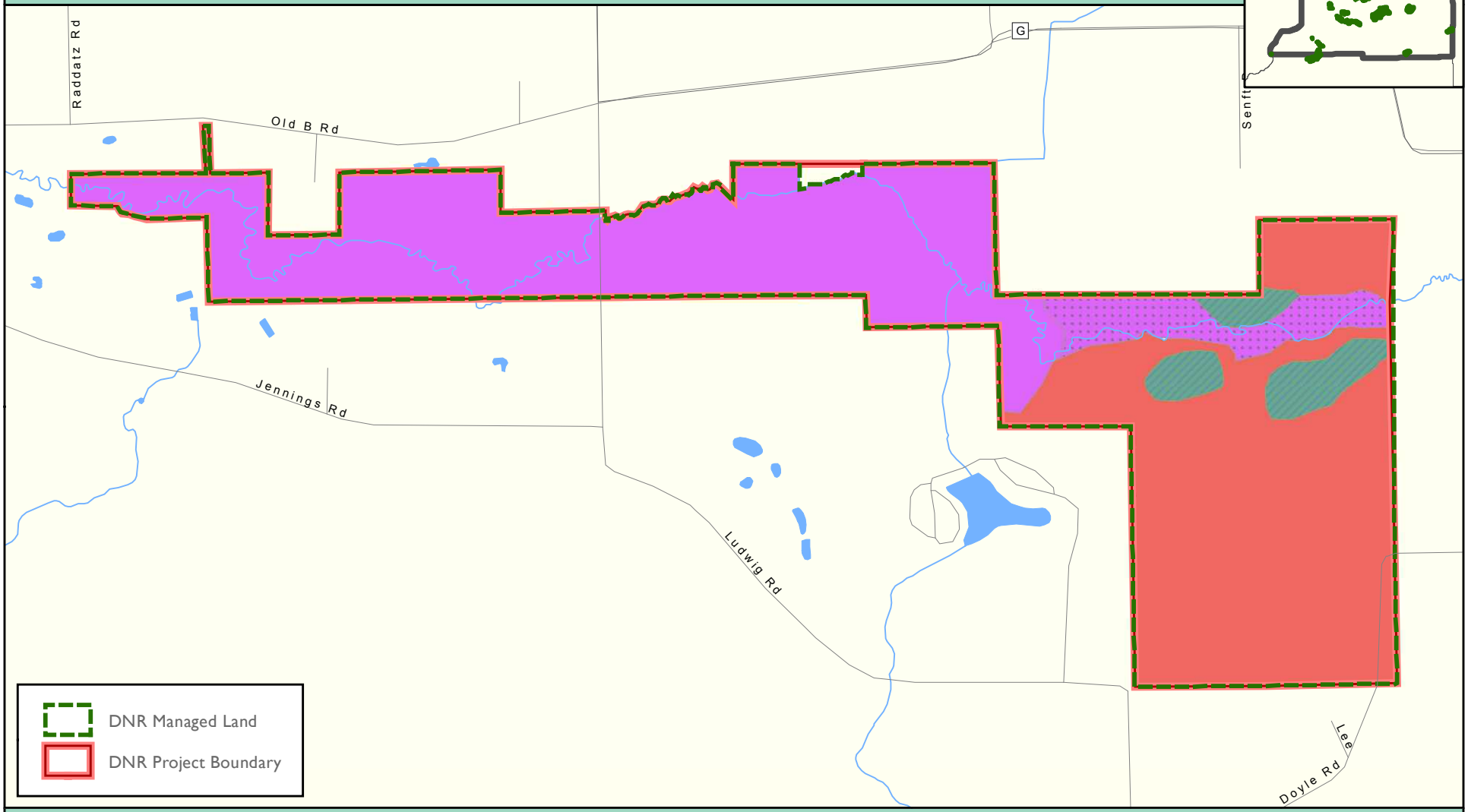

Land Covertype

- Oak
- Bottomland Hardwood
- Upland Conifer
- Wetland

WISCONSIN DEPARTMENT
OF NATURAL RESOURCES
Bureau of Facilities and Lands

WM-Columbia-MP-C-12 acr May 2012

MAP C-12

Columbia County
State Wildlife and Fishery Areas
Public Hunting Grounds and REM Fishery Areas

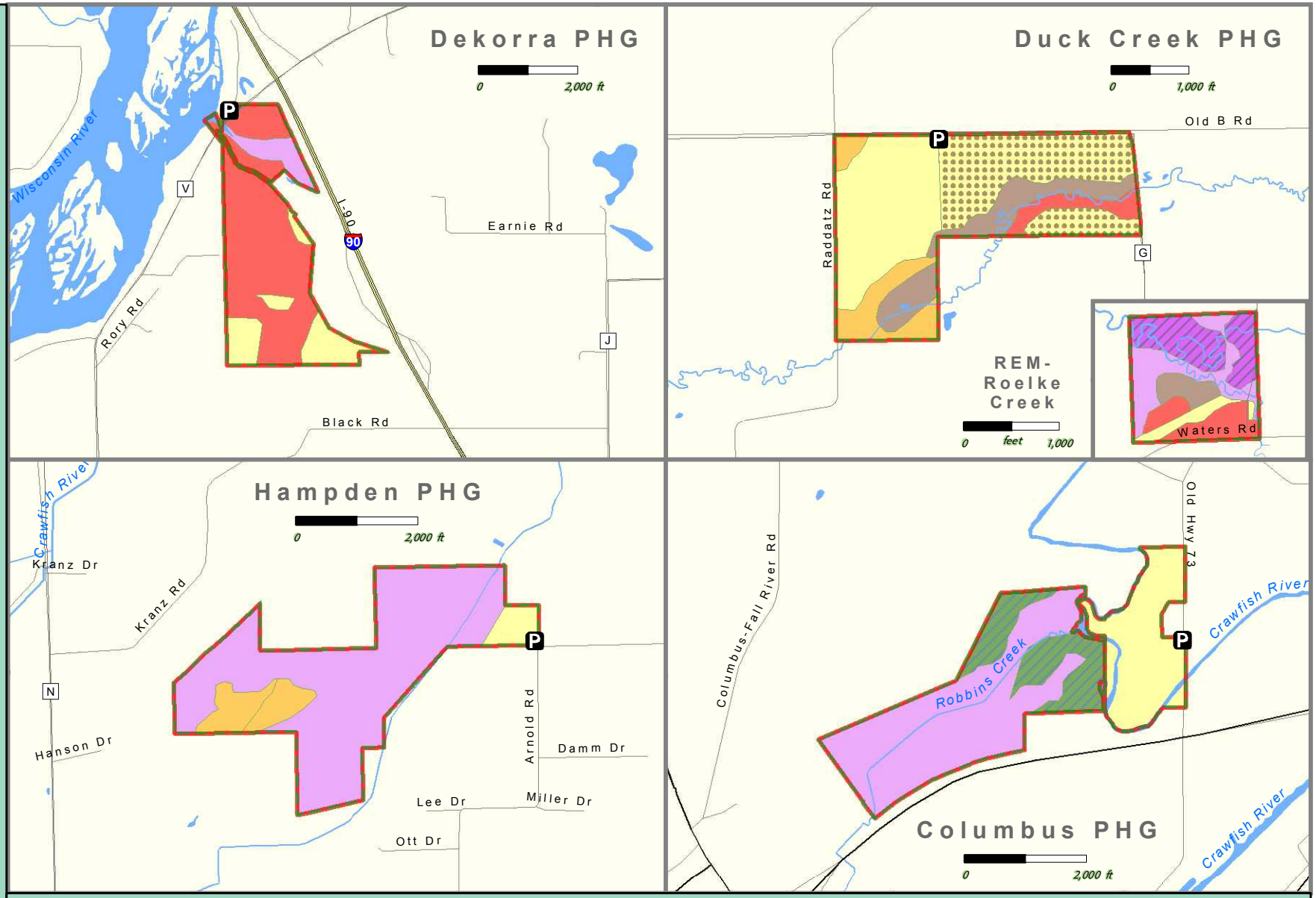

N

Land Covertype

- *Agriculture*
- *Grassland*
- *Shrub*
- *Aspen*
- *Oak*
- *Upland Hardwood*
- *Bottomland Hardwood*
- *Wetland*
- *Developed*
- *DNR Managed Land*

WISCONSIN DEPARTMENT
OF NATURAL RESOURCES
Bureau of Facilities and Lands

WM-Columbia-MP-C-13 acr May 2011

MAP C-13