LOWER WOLF RIVER BOTTOMLANDS NATURAL RESOURCES AREA

Property and Project Boundaries

N

Beilfuss
Niemuth
Institute of Paper Science
Navarino Cedar Swamp
Navarino Sedge Meadows
Navarino WA
Schmude
Zeuske
Krubsack
County K Woods
Wolf River Bottoms SNA
Price
Deer Creek WA
Deer Creek Tamaracks
Sorensen
Wilderness
Maine WA
Wolf River Bottoms WA-- Herb Behnke Unit
Outagamie WA
DOT Mitigation Site
Mack WA
Wolf River FA
Lutz
Hortonville Bog SNA
Wolf River Bottoms WA-- LaSage Unit
LaSage Bottoms
Mukwa WA
Mukwa Bottomland Forest SNA
Lemke
Larson
Shaky Lake SNA
Rat River WA
Wolf River WA
Sauby Road
Winchester Meadows

SHAWANO
BONDUEL
EMBARRASS
CLINTONVILLE
NICHOLS
BEAR CREEK
MANAWA
BLACK CREEK
SHIOCTON
NEW LONDON
HORTONVILLE
WEYAUWEGA
FREMONT
APPLETON
NEENAH
Lake Poygan
Lake Winneconne
Lake Winnebago
White L.
Partridge L.
Wolf River
Pigeon River
Embarrass River
Shioc River
Little Wolf River
Waupaca River

DNR Managed Land

- Wildlife Area
- Fishery Area
- Natural Area
- LWRBNRA Habitat Area
- Other
- DNR Project Area
- Existing State Natural Area
- New State Natural Area

0 3 6 Mi

WISCONSIN DEPARTMENT OF NATURAL RESOURCES
Bureau of Facilities and Lands

WM-LWRBSRA-MP-B acr
Map Updated: November 2012

MAP B

Lower Wolf River Bottomlands Natural Resources Area

Beilfuss, Niemuth & Inst. of Paper Science Properties

Property and Project Boundaries

0 1.8
Miles

WISCONSIN DEPARTMENT
OF NATURAL RESOURCES
Bureau of Facilites and Lands

WM/BM-LWRBNRA-MP--B1 acr

Map Updated: May 21, 2012

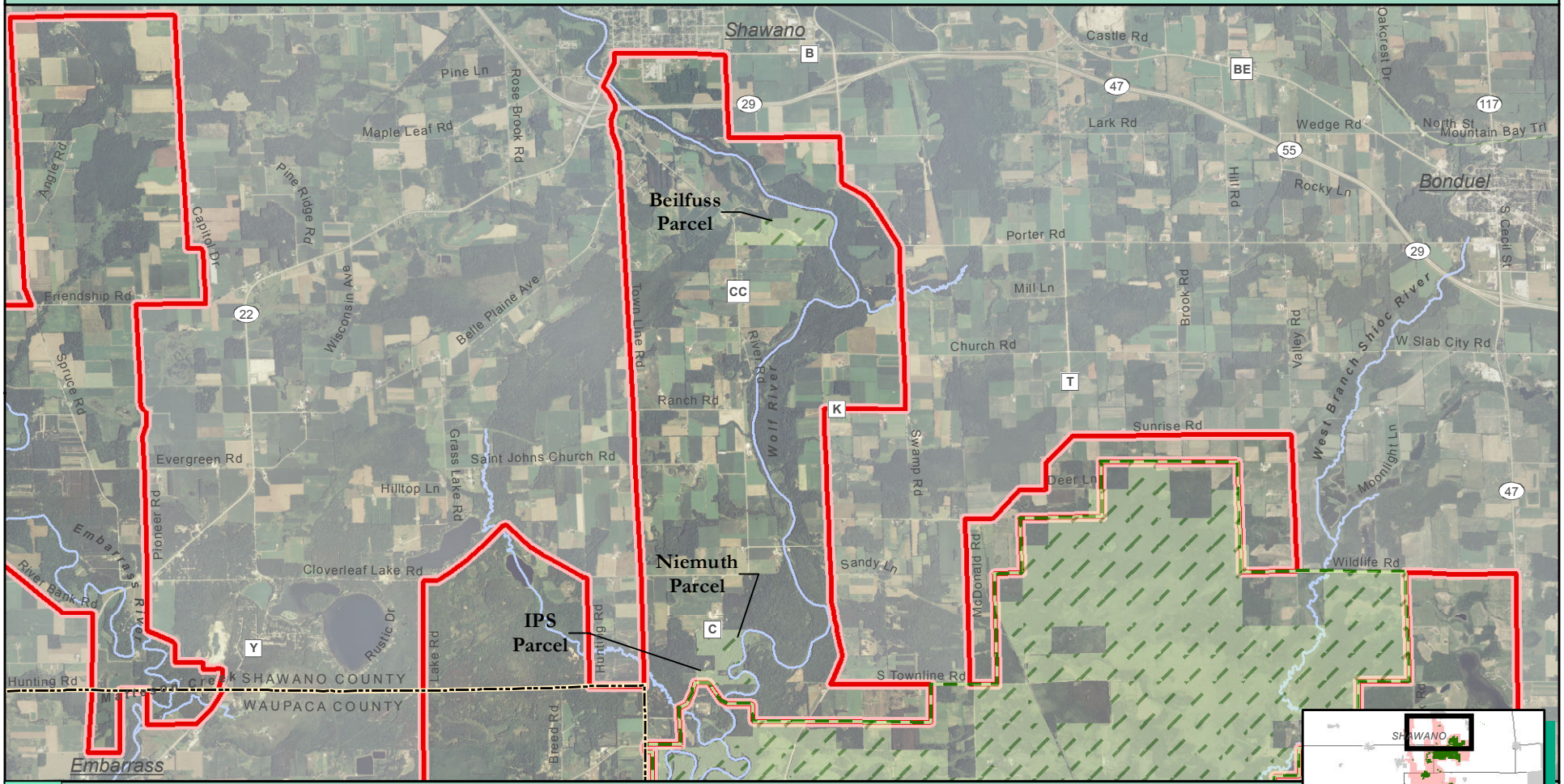

MAP B-1

DNR Fee

DNR Easement

DNR Project Boundary

LWRBNRA Habitat Area

N

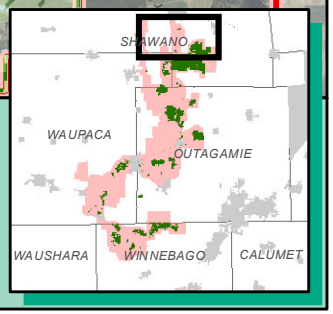

Lower Wolf River Bottomlands Natural Resources Area

Rat River Wildlife Area

Property and Project Boundaries

0 0.9
Miles

WISCONSIN DEPARTMENT
OF NATURAL RESOURCES
Bureau of Facilites and Lands

WM/BM-LWRBNRA-MP--B10 acr

Map Updated: May 21, 2012

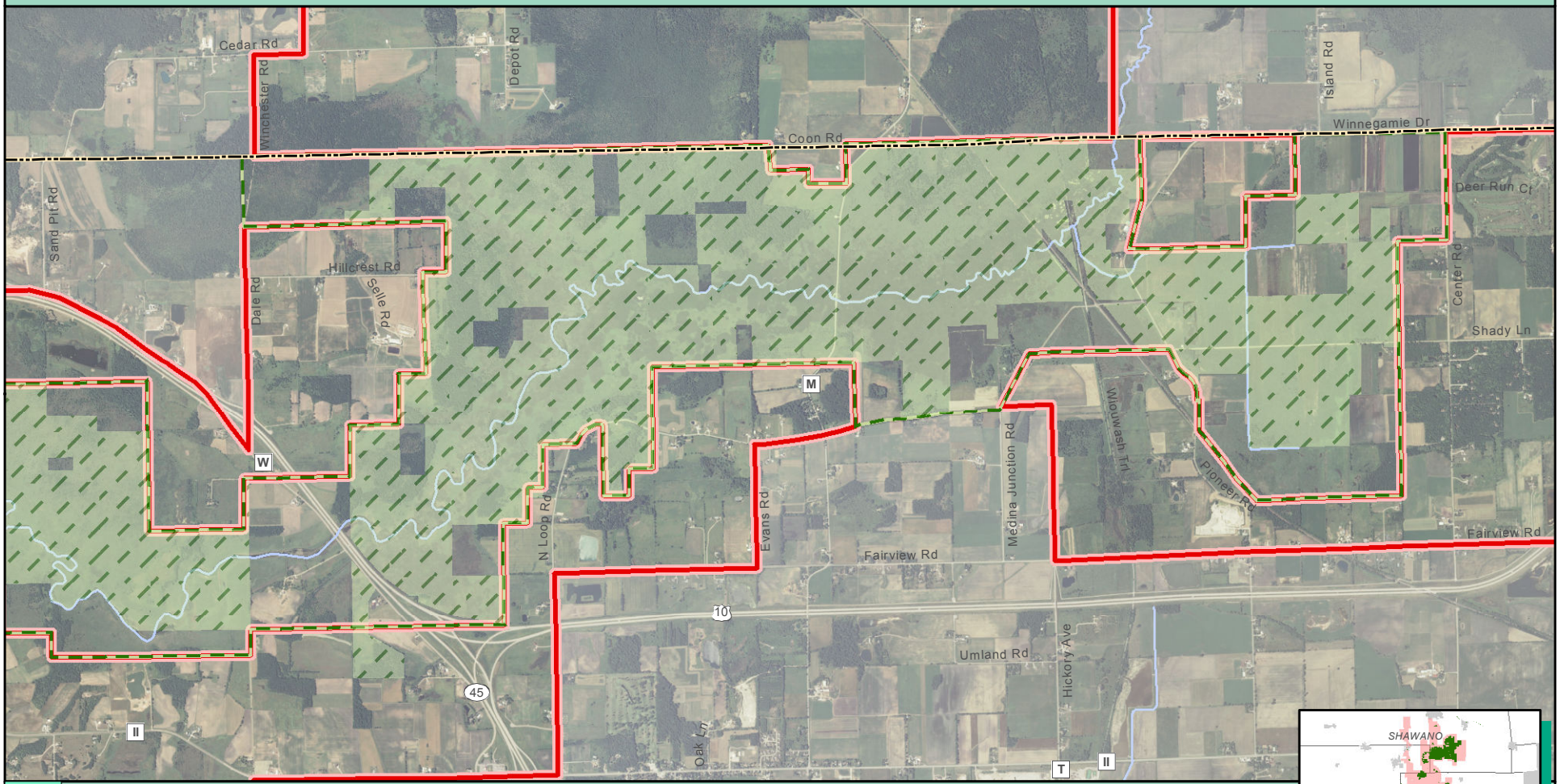

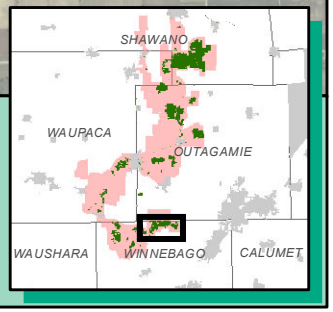

N

MAP B-10

DNR Fee

DNR Easement

DNR Project Boundary

LWRBNRA Habitat Area

Lower Wolf River Bottomlands Natural Resources Area

Navarino Wildlife Area

Property and Project Boundaries

0 1.8
Miles

WISCONSIN DEPARTMENT
OF NATURAL RESOURCES
Bureau of Facilites and Lands

WM/BM-LWRBNRA-MP--B2 acr

Map Updated: May 21, 2012

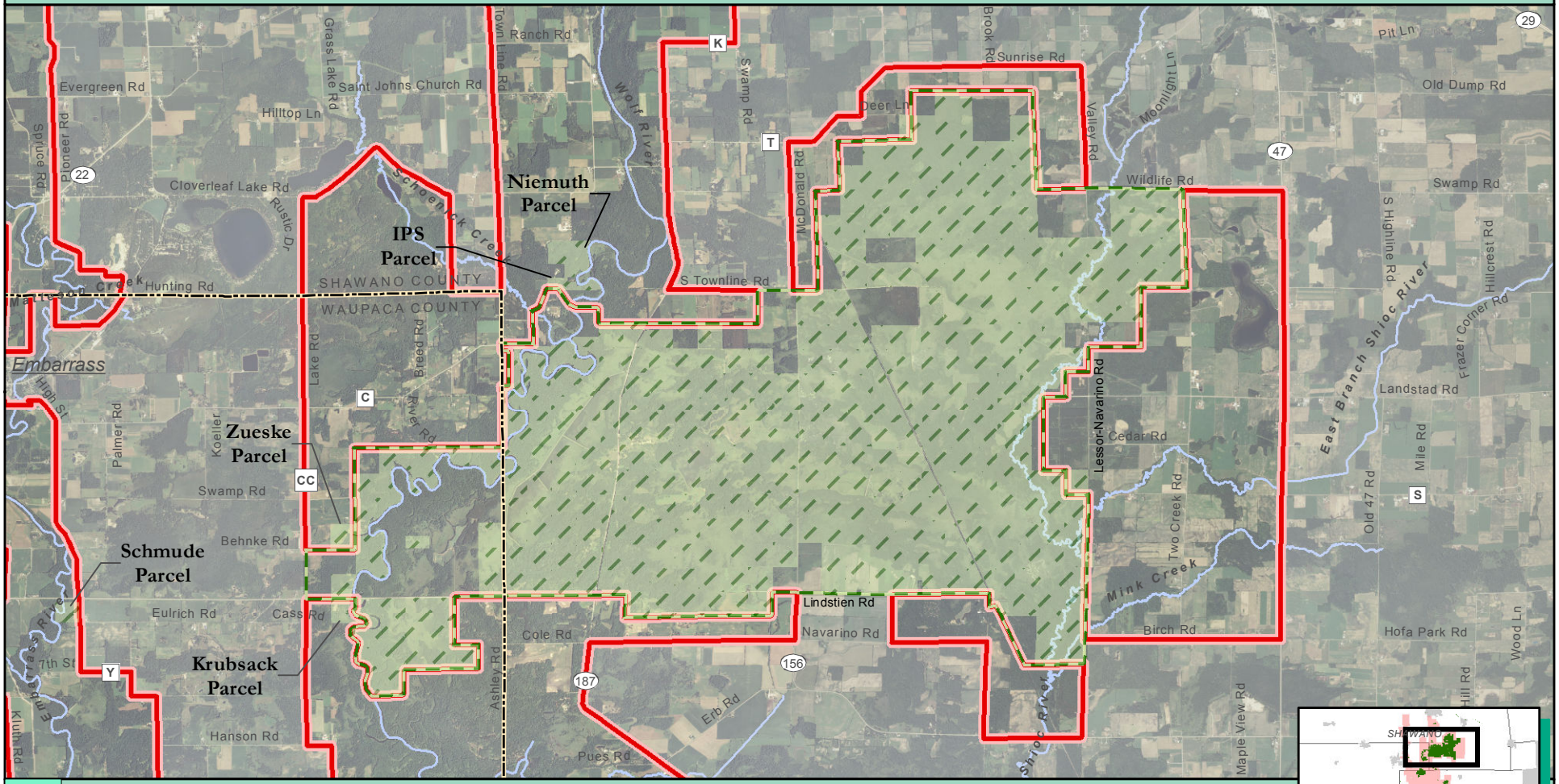

MAP B-2

DNR Fee

DNR Easement

DNR Project Boundary

LWRBNRA Habitat Area

N

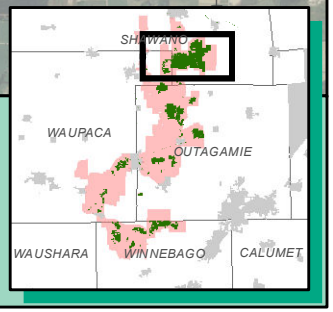

Lower Wolf River Bottomlands Natural Resources Area

Deer Creek & Maine Wildlife Areas

Property and Project Boundaries

0 1.2
Miles

WISCONSIN DEPARTMENT
OF NATURAL RESOURCES
Bureau of Facilites and Lands

WM/BM-LWRBNRA-MP--B3 acr

Map Updated: May 21, 2012

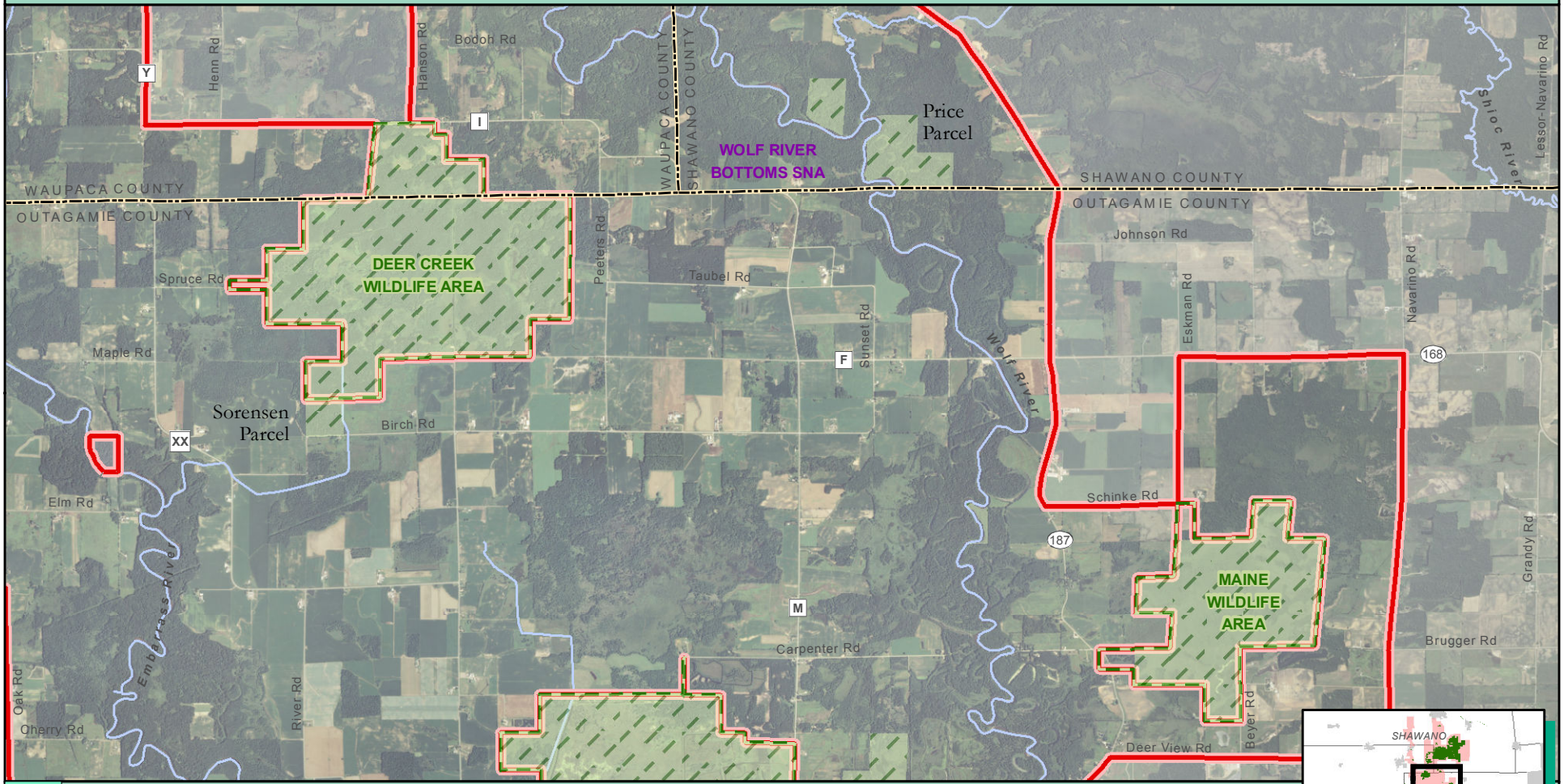

MAP B-3

DNR Fee

DNR Easement

DNR Project Boundary

LWRBNRA Habitat Area

Lower Wolf River Bottomlands Natural Resources Area

Wolf River Bottoms WA- Herb Behnke Unit and Outagamie WA

Property and Project Boundaries

0 0.9
Miles

WISCONSIN DEPARTMENT
OF NATURAL RESOURCES
Bureau of Facilites and Lands

WM/BM-LWRBNRA-MP--B4 acr

Map Updated: May 21, 2012

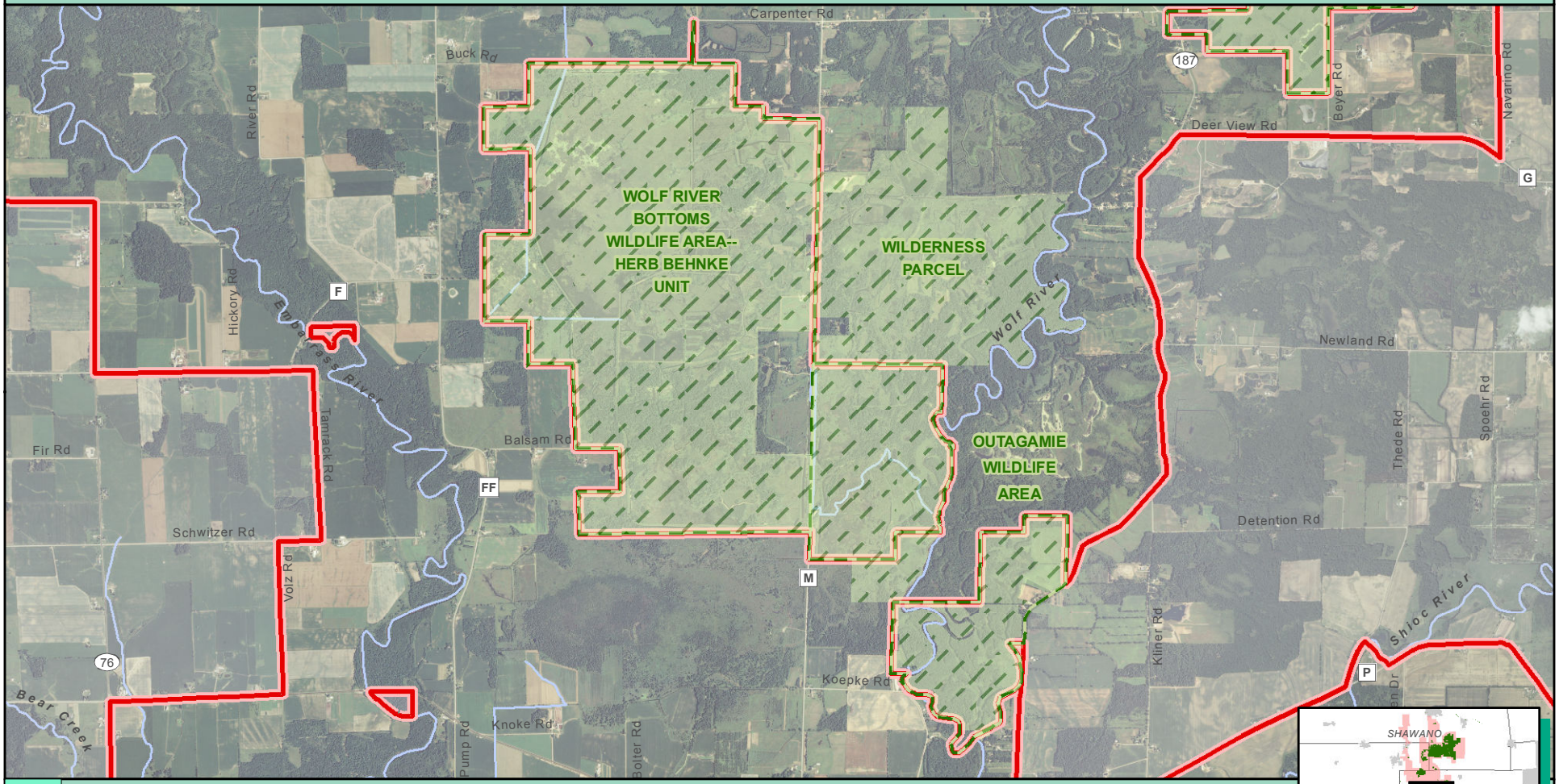

MAP B-4

DNR Fee

DNR Easement

DNR Project Boundary

LWRBNRA Habitat Area

N

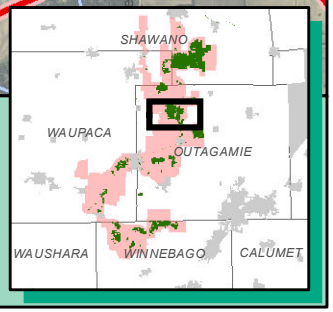

Lower Wolf River Bottomlands Natural Resources Area

Mack Wildlife Area & DOT Mitigation Site

Property and Project Boundaries

0 0.3
Miles

WISCONSIN DEPARTMENT
OF NATURAL RESOURCES
Bureau of Facilites and Lands

WM/BM-LWRBNRA-MP--B5 acr

Map Updated: May 21, 2012

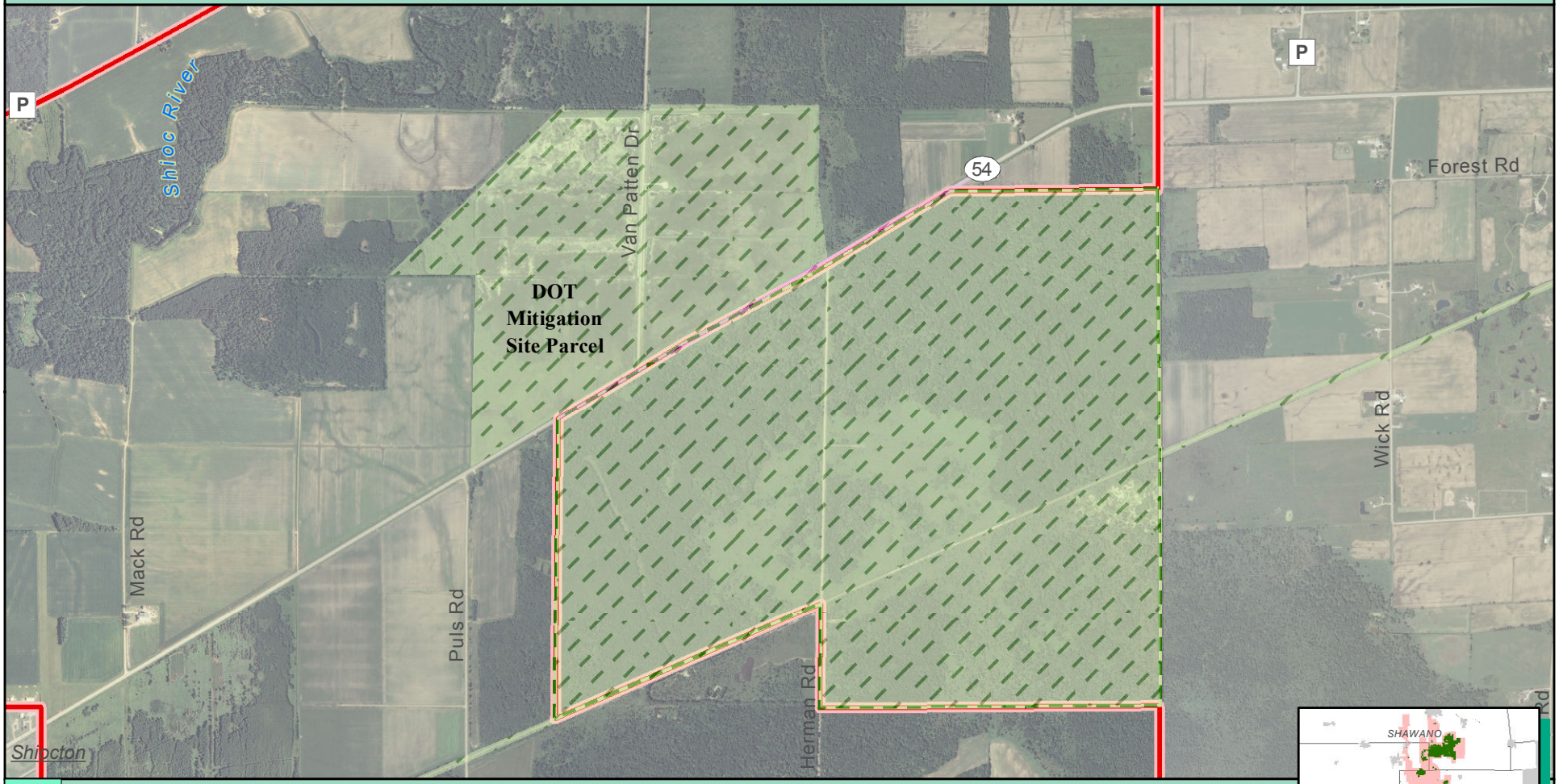

MAP B-5

DNR Fee

DNR Easement

DNR Project Boundary

LWRBNRA Habitat Area

N

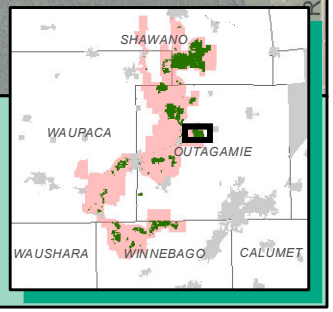

Lower Wolf River Bottomlands Natural Resources Area

Lower Wolf River WA - LaSage Unit and Hortonville Bog NA

Property and Project Boundaries

0 0.75
Miles

WISCONSIN DEPARTMENT
OF NATURAL RESOURCES
Bureau of Facilites and Lands

WM/BM-LWRBNRA-MP--B6 acr

Map Updated: May 21, 2012

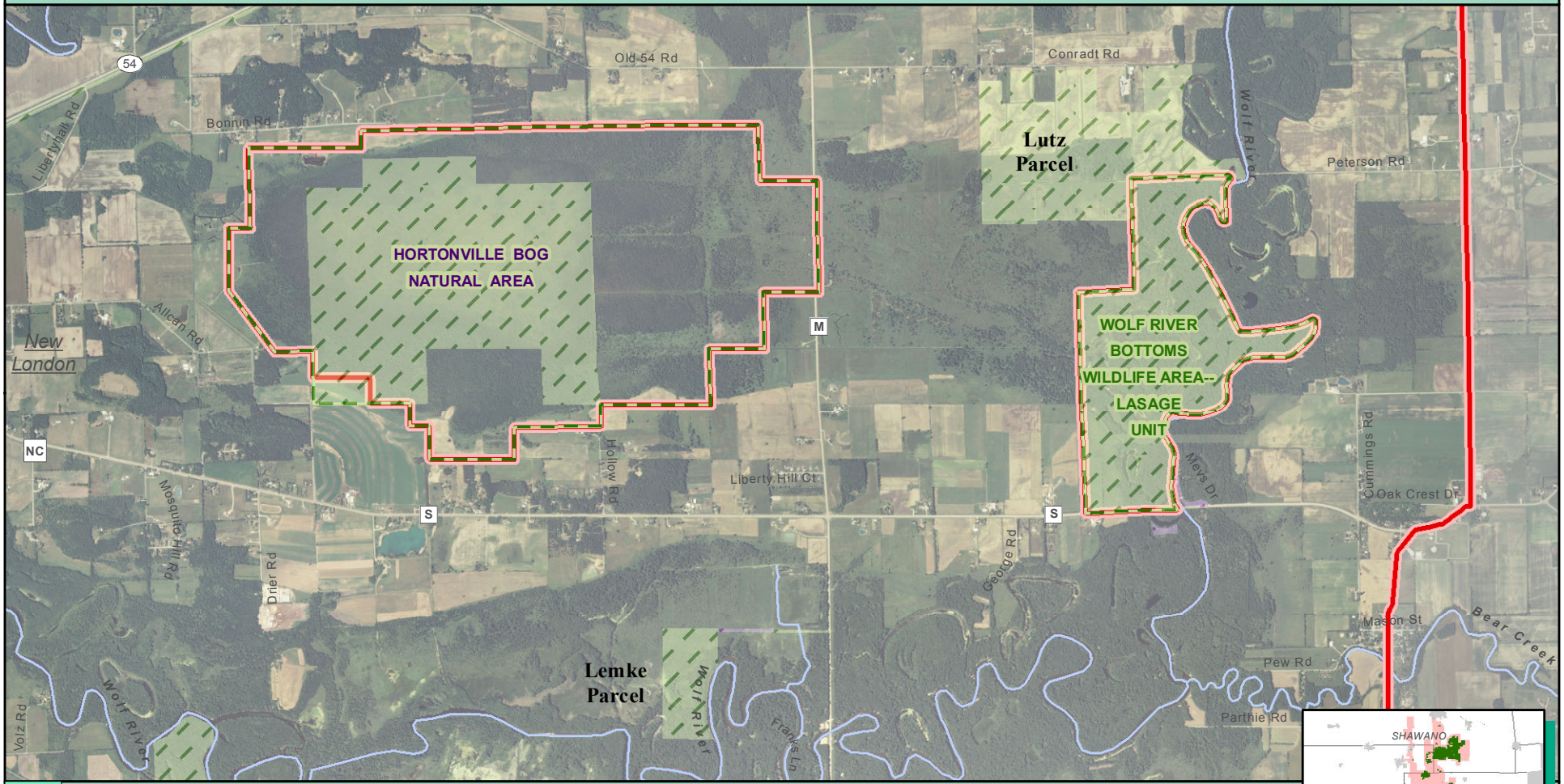

MAP B-6

- DNR Fee
- DNR Easement
- DNR Project Boundary
- LWRBNRA Habitat Area

N

Lower Wolf River Bottomlands Natural Resources Area

Mukwa Wildlife Area & Wolf River Fishery Area

Property and Project Boundaries

0 0.9
Miles

WISCONSIN DEPARTMENT
OF NATURAL RESOURCES
Bureau of Facilites and Lands

WM/BM-LWRBNRA-MP--B7 acr

Map Updated: May 21, 2012

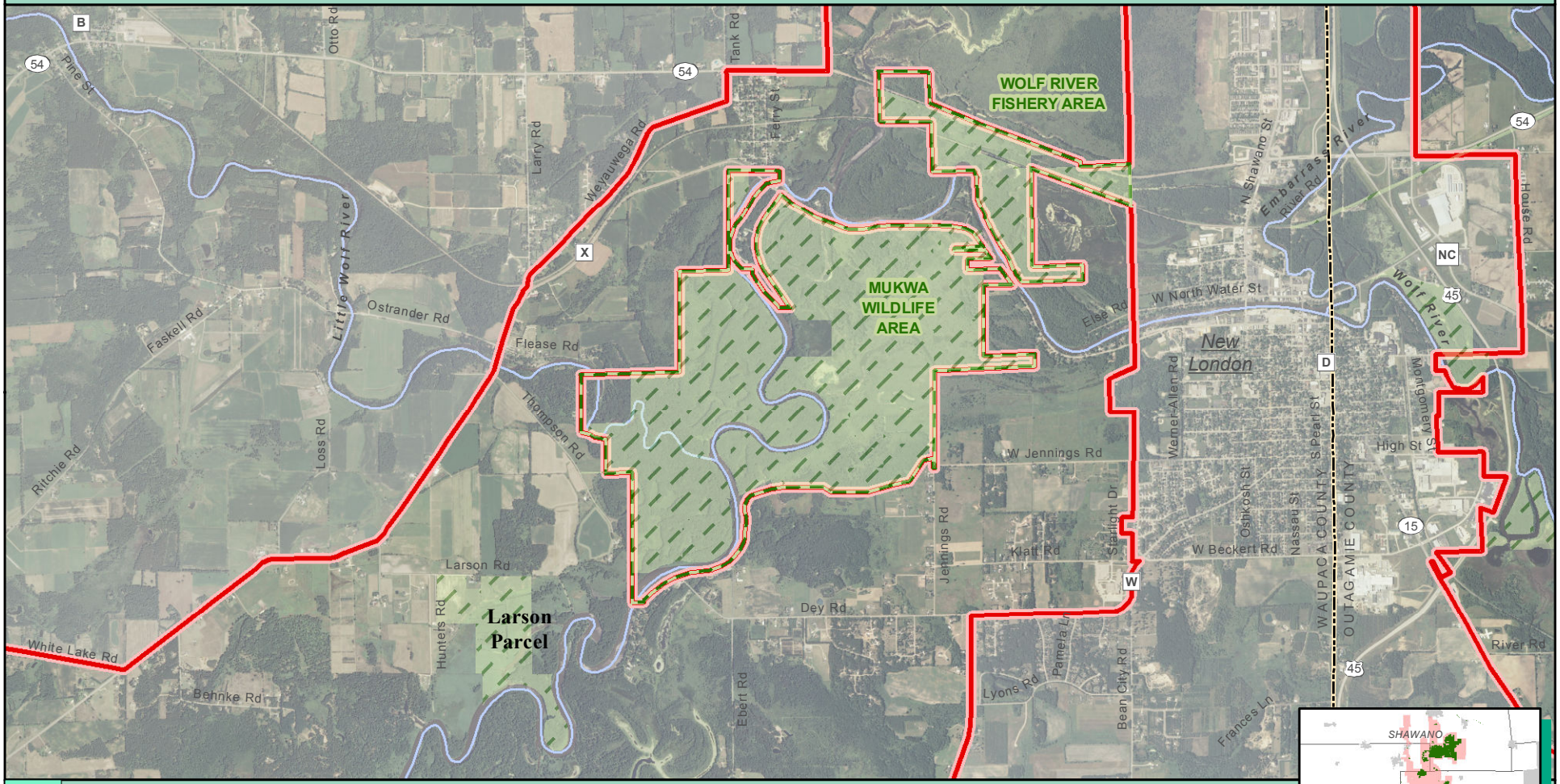

MAP B-7

DNR Fee

DNR Easement

DNR Project Boundary

LWRBNRA Habitat Area

N

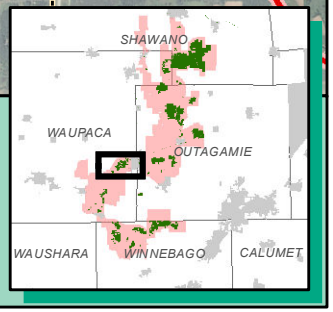

Lower Wolf River Bottomlands Natural Resources Area

Shaky Lake Natural Area

Property and Project Boundaries

0 0.225
Miles

WISCONSIN DEPARTMENT
OF NATURAL RESOURCES
Bureau of Facilites and Lands

WM/BM-LWRBNRA-MP--B8 acr

Map Updated: May 21, 2012



MAP B-8

DNR Fee

DNR Easement

DNR Project Boundary

LWRBNRA Habitat Area

N

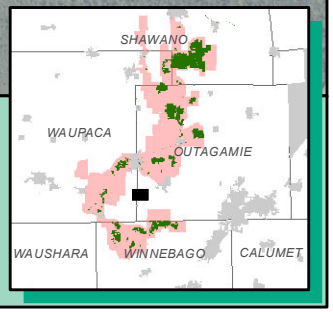

Lower Wolf River Bottomlands Natural Resources Area

Wolf River & Rat River WA and Winchester Meadows

Property and Project Boundaries

0 1.2
Miles

WISCONSIN DEPARTMENT
OF NATURAL RESOURCES
Bureau of Facilites and Lands

WM/BM-LWRBNRA-MP--B9 acr

Map Updated: May 21, 2012

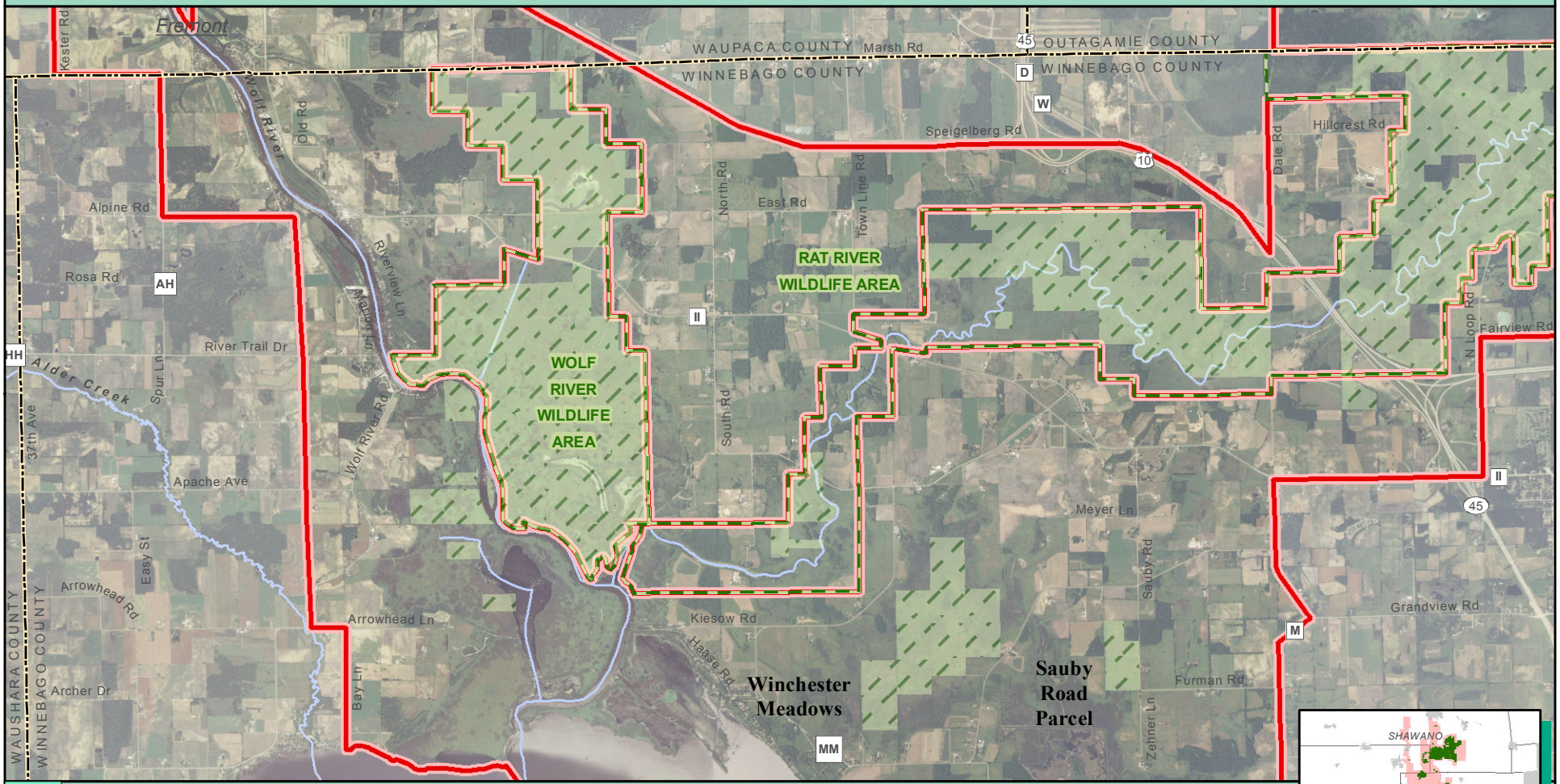

MAP B-9

DNR Fee

DNR Easement

DNR Project Boundary

LWRBNRA Habitat Area