Public Access Lands

Parts of Polk & St Croix counties

page 276

Township/Range
T31N, R18W
T31N, R19W
T32N, R18W
T32N, R19W

12/01/2015

Wisconsin Department of Natural Resources
more info at http://dnr.wi.gov/ keyword search "atlas"

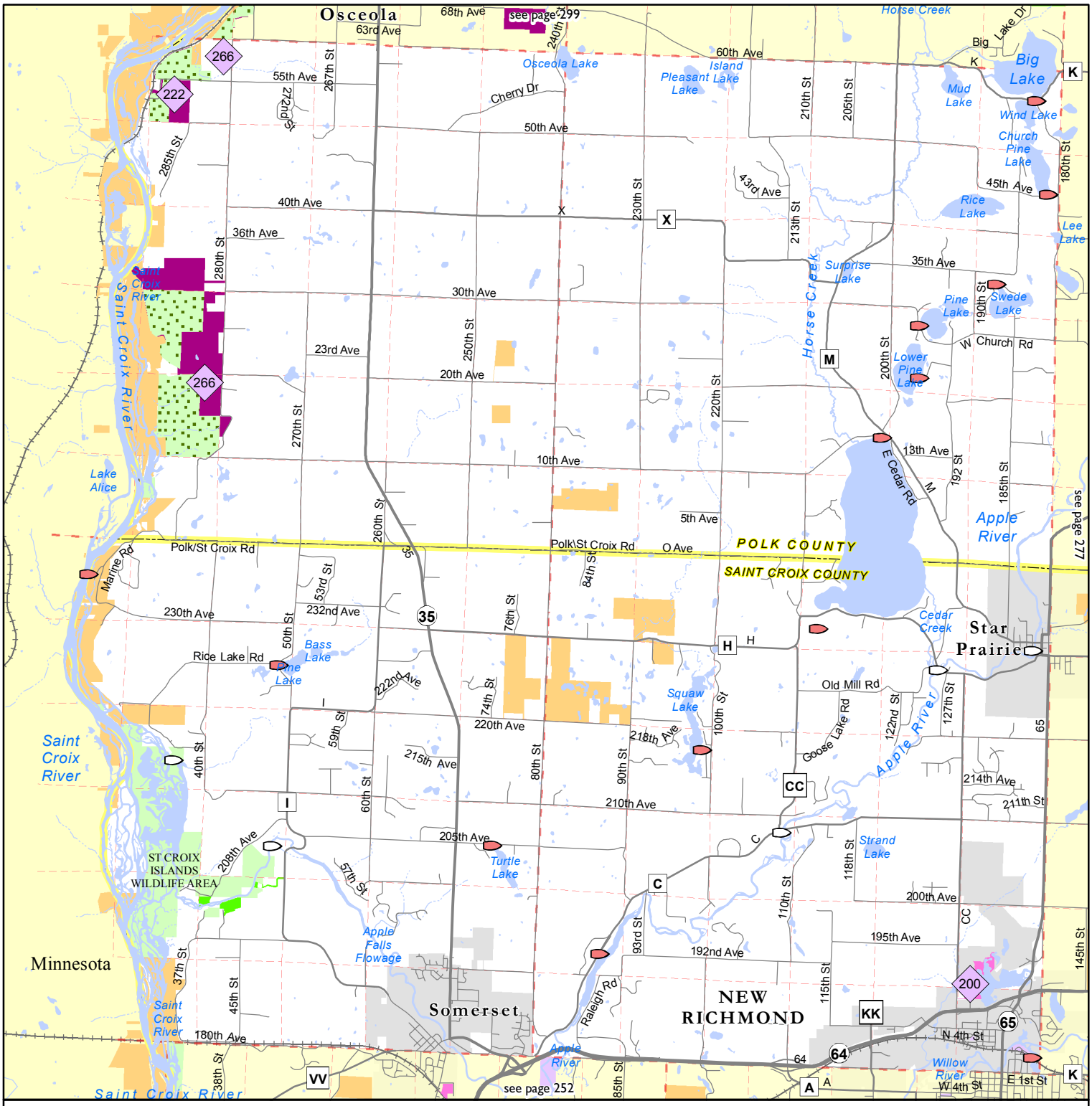

Boat Ramp
Carry-In Boat Ramp
Parking Area
Road
Highway
Interstate Highway
Railroad
Open Water
Township Line
Section Line
County Boundary
Cities and Villages
State Trail
Federal Land
County Forest
See Grant Index
State Land purchased without Knowles-Nelson Stewardship Program (KNSP) funds
State Land purchased with KNSP funds
State easement (no KNSP)
State easement purchased with KNSP funds
Local Parkland (no KNSP)
Local Parkland purchased with some KNSP funds
NCO Land purchased with some KNSP funds

0 0.5 1 1.5 2 Miles

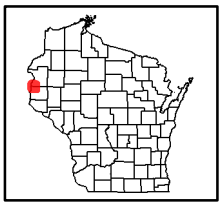

Sources: TeleAtlas, ESRI, WisDOT and other data providers. DISCLAIMER: No warranty, express or implied, is made regarding accuracy, completeness, or legality of the information herein. The boundaries depicted on this map may not represent the legal ownership boundaries of any property. The delineation of legal boundaries may only be conducted by a licensed surveyor.

Public Access Lands

Parts of Polk & St Croix counties

page 277

Township/Range
T31N, R16W
T31N, R17W
T32N, R16W
T32N, R17W

12/01/2015

Wisconsin Department of Natural Resources
more info at http://dnr.wi.gov/ keyword search "atlas"

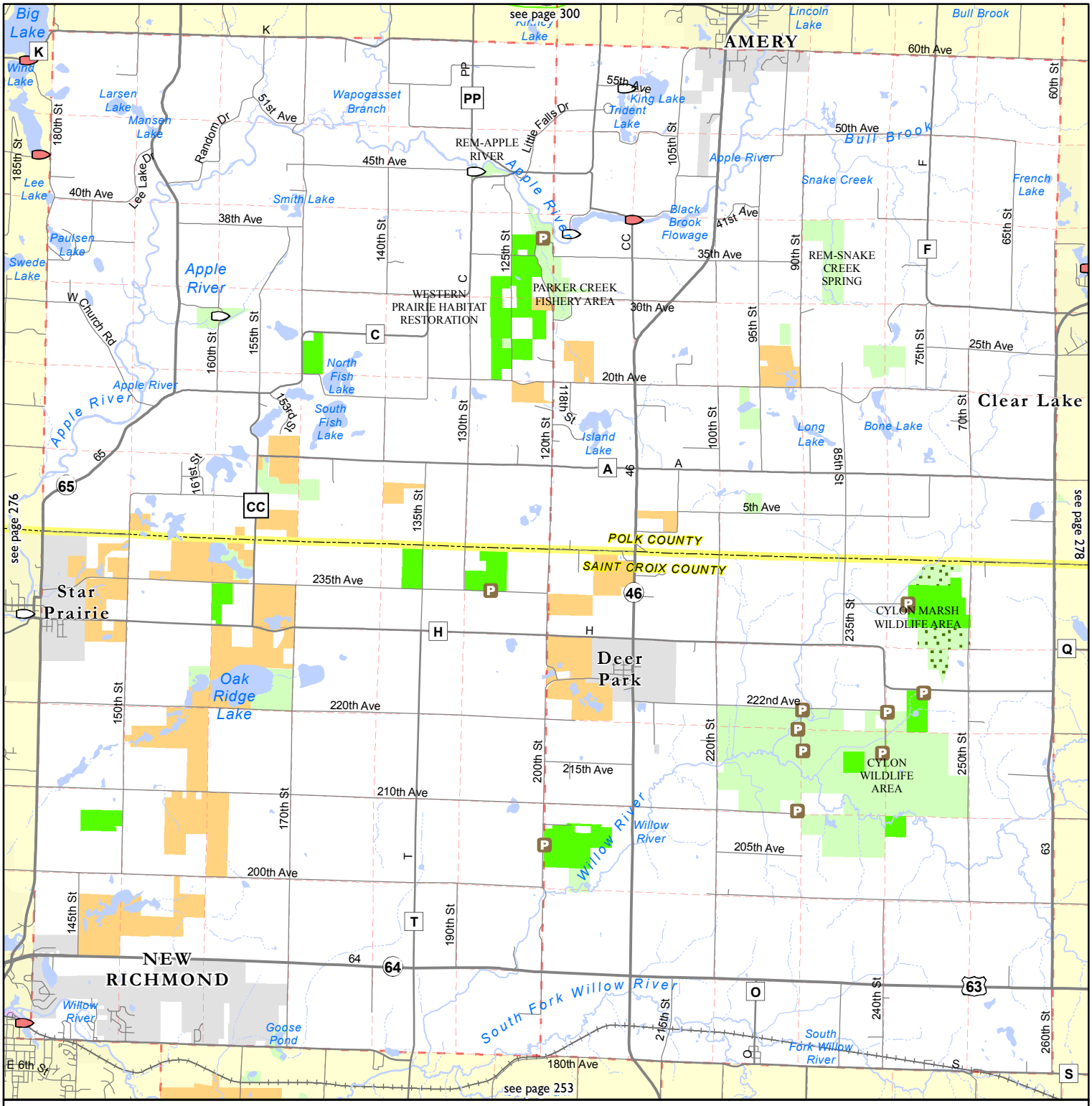

Boat Ramp
Carry-In Boat Ramp
Parking Area
Road
Highway
Interstate Highway
Railroad
Open Water
Township Line
Section Line
County Boundary
Cities and Villages
State Trail
Federal Land
County Forest
See Grant Index
State Land purchased without Knowles-Nelson Stewardship Program (KNSP) funds
State Land purchased with KNSP funds
State easement (no KNSP)
State easement purchased with KNSP funds
Local Parkland (no KNSP)
Local Parkland purchased with some KNSP funds
NCO Land purchased with some KNSP funds

0 0.45 0.9 1.35 1.8 Miles

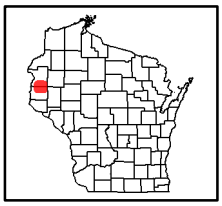

Sources: TeleAtlas, ESRI, WisDOT and other data providers. DISCLAIMER: No warranty, express or implied, is made regarding accuracy, completeness, or legality of the information herein. The boundaries depicted on this map may not represent the legal ownership boundaries of any property. The delineation of legal boundaries may only be conducted by a licensed surveyor.

Public Access Lands

Parts of Barron, Dunn, Polk & St Croix counties

page 278

Township/Range
T31N, R14W
T31N, R15W
T32N, R14W
T32N, R15W

12/01/2015

Wisconsin Department of Natural Resources
more info at http://dnr.wi.gov/ keyword search "atlas"

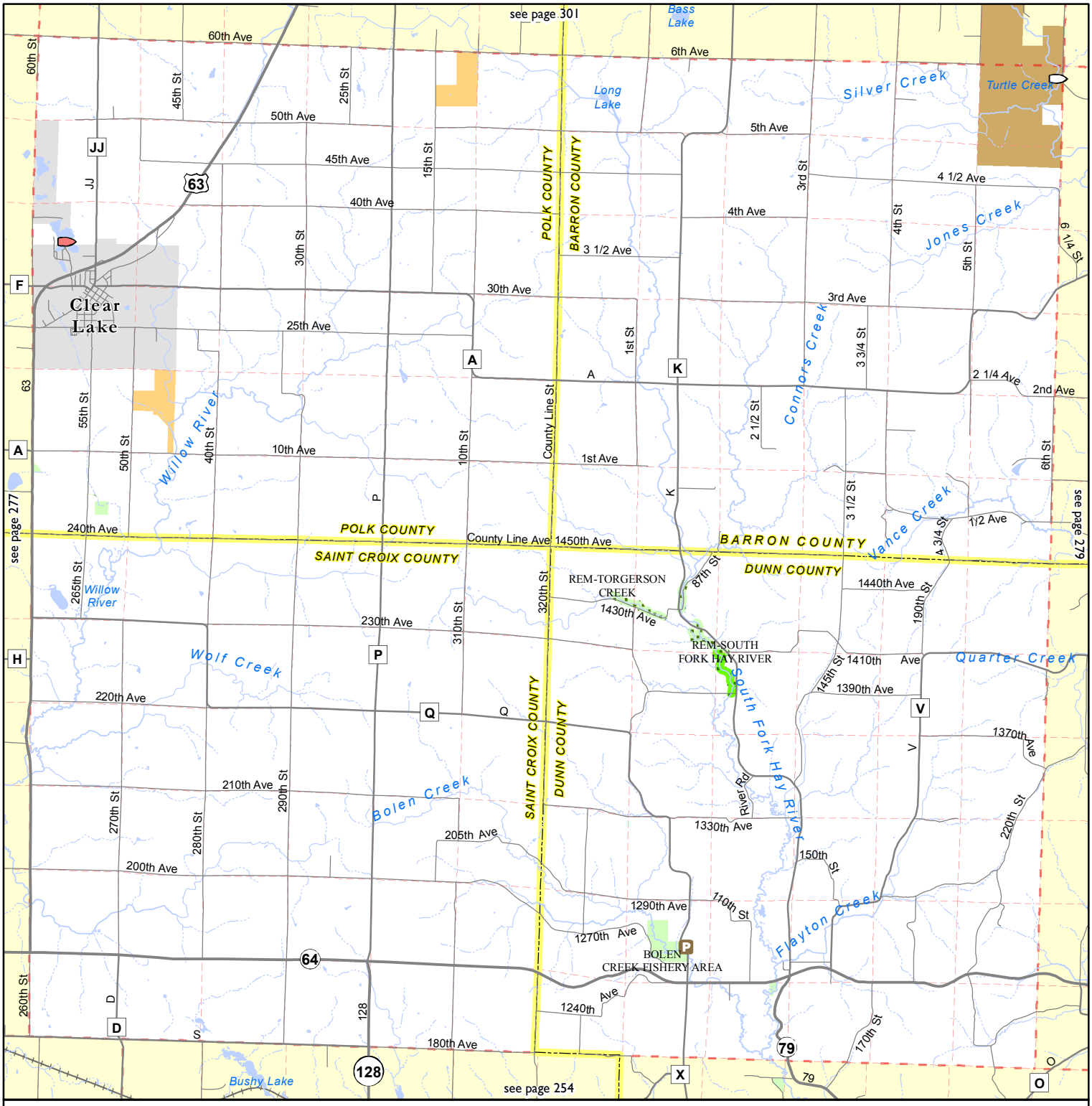

Boat Ramp
Carry-In Boat Ramp
Parking Area
Road
Highway
Interstate Highway
Railroad
Open Water
Township Line
Section Line
County Boundary
Cities and Villages
State Trail
Federal Land
County Forest
See Grant Index
State Land purchased without Knowles-Nelson Stewardship Program (KNSP) funds
State Land purchased with KNSP funds
State easement (no KNSP)
State easement purchased with KNSP funds
Local Parkland (no KNSP)
Local Parkland purchased with some KNSP funds
NCO Land purchased with some KNSP funds

0 0.5 1 1.5 2 Miles

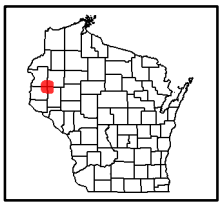

Sources: TeleAtlas, ESRI, WisDOT and other data providers. DISCLAIMER: No warranty, express or implied, is made regarding accuracy, completeness, or legality of the information herein. The boundaries depicted on this map may not represent the legal ownership boundaries of any property. The delineation of legal boundaries may only be conducted by a licensed surveyor.

Public Access Lands

Part of Polk County

page 299

Township/Range
T33N, R18W
T33N, R19W
T34N, R18W
T34N, R19W

12/01/2015

Wisconsin Department of Natural Resources
more info at http://dnr.wi.gov/ keyword search "atlas"

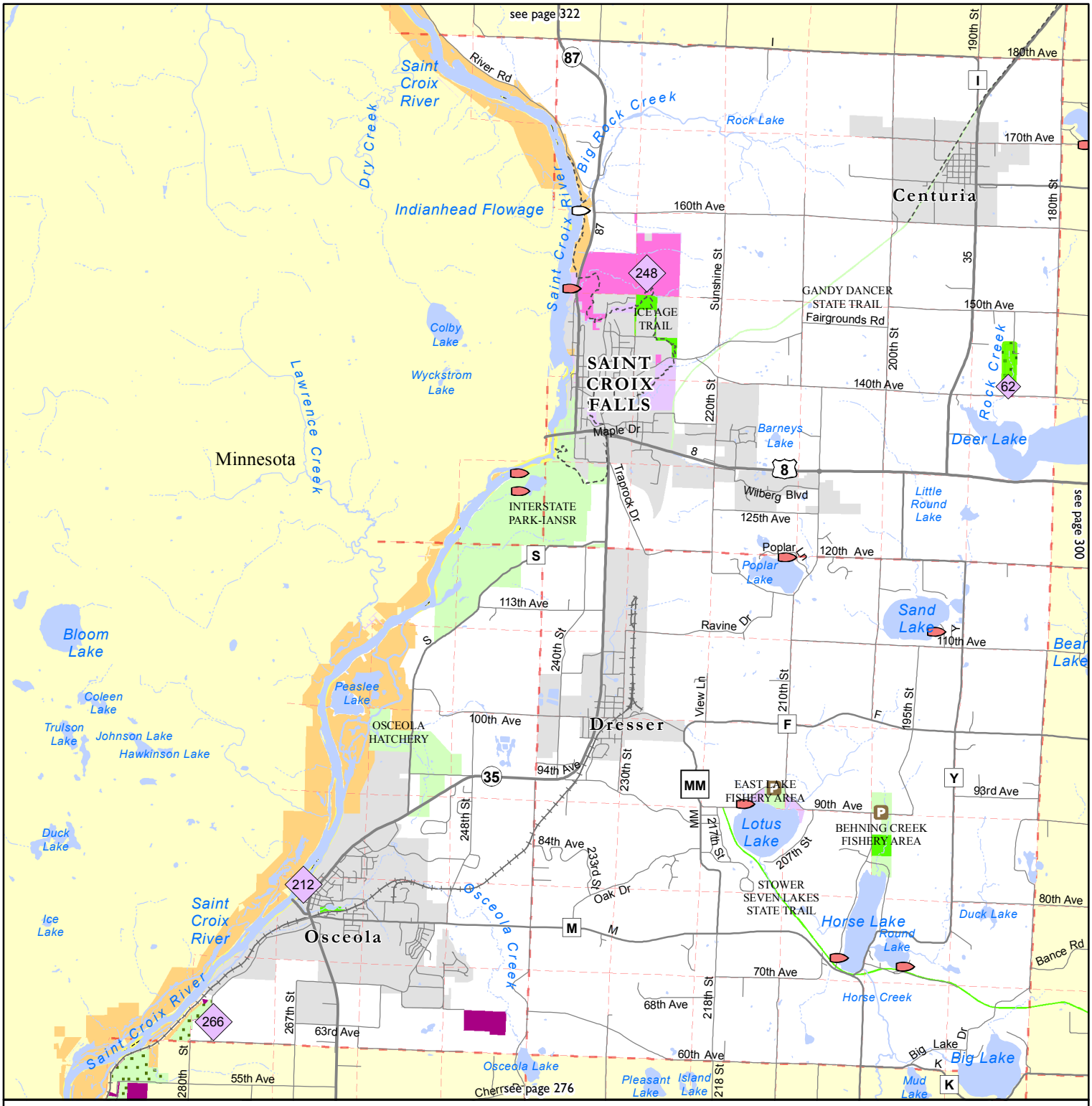

Boat Ramp
Carry-In Boat Ramp
Parking Area
Road
Highway
Interstate Highway
Railroad
Open Water
Township Line
Section Line
County Boundary
Cities and Villages
State Trail
Federal Land
County Forest
See Grant Index
State Land purchased without Knowles-Nelson Stewardship Program (KNSP) funds
State Land purchased with KNSP funds
State easement (no KNSP)
State easement purchased with KNSP funds
Local Parkland (no KNSP)
Local Parkland purchased with some KNSP funds
NCO Land purchased with some KNSP funds

0 0.45 0.9 1.35 1.8 Miles

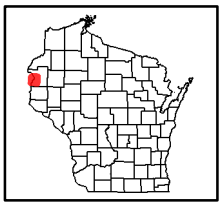

Sources: TeleAtlas, ESRI, WisDOT and other data providers. DISCLAIMER: No warranty, express or implied, is made regarding accuracy, completeness, or legality of the information herein. The boundaries depicted on this map may not represent the legal ownership boundaries of any property. The delineation of legal boundaries may only be conducted by a licensed surveyor.

Public Access Lands

Part of Polk County

page 300

Township/Range
T33N, R16W
T33N, R17W
T34N, R16W
T34N, R17W

12/01/2015

Wisconsin Department of Natural Resources
more info at http://dnr.wi.gov/ keyword search "atlas"

Boat Ramp
Carry-In Boat Ramp
Parking Area
Road
Highway
Interstate Highway
Railroad
Open Water
Township Line
Section Line
County Boundary
Cities and Villages
State Trail
Federal Land
County Forest
See Grant Index
State Land purchased without Knowles-Nelson Stewardship Program (KNSP) funds
State Land purchased with KNSP funds
State easement (no KNSP)
State easement purchased with KNSP funds
Local Parkland (no KNSP)
Local Parkland purchased with some KNSP funds
NCO Land purchased with some KNSP funds

0 0.5 1 1.5 2 Miles

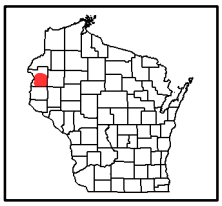

Sources: TeleAtlas, ESRI, WisDOT and other data providers. DISCLAIMER: No warranty, express or implied, is made regarding accuracy, completeness, or legality of the information herein. The boundaries depicted on this map may not represent the legal ownership boundaries of any property. The delineation of legal boundaries may only be conducted by a licensed surveyor.

Public Access Lands

Parts of Barron & Polk counties

page 301

Township/Range
T33N, R14W
T33N, R15W
T34N, R14W
T34N, R15W

12/01/2015

Wisconsin Department of Natural Resources
more info at http://dnr.wi.gov/ keyword search "atlas"

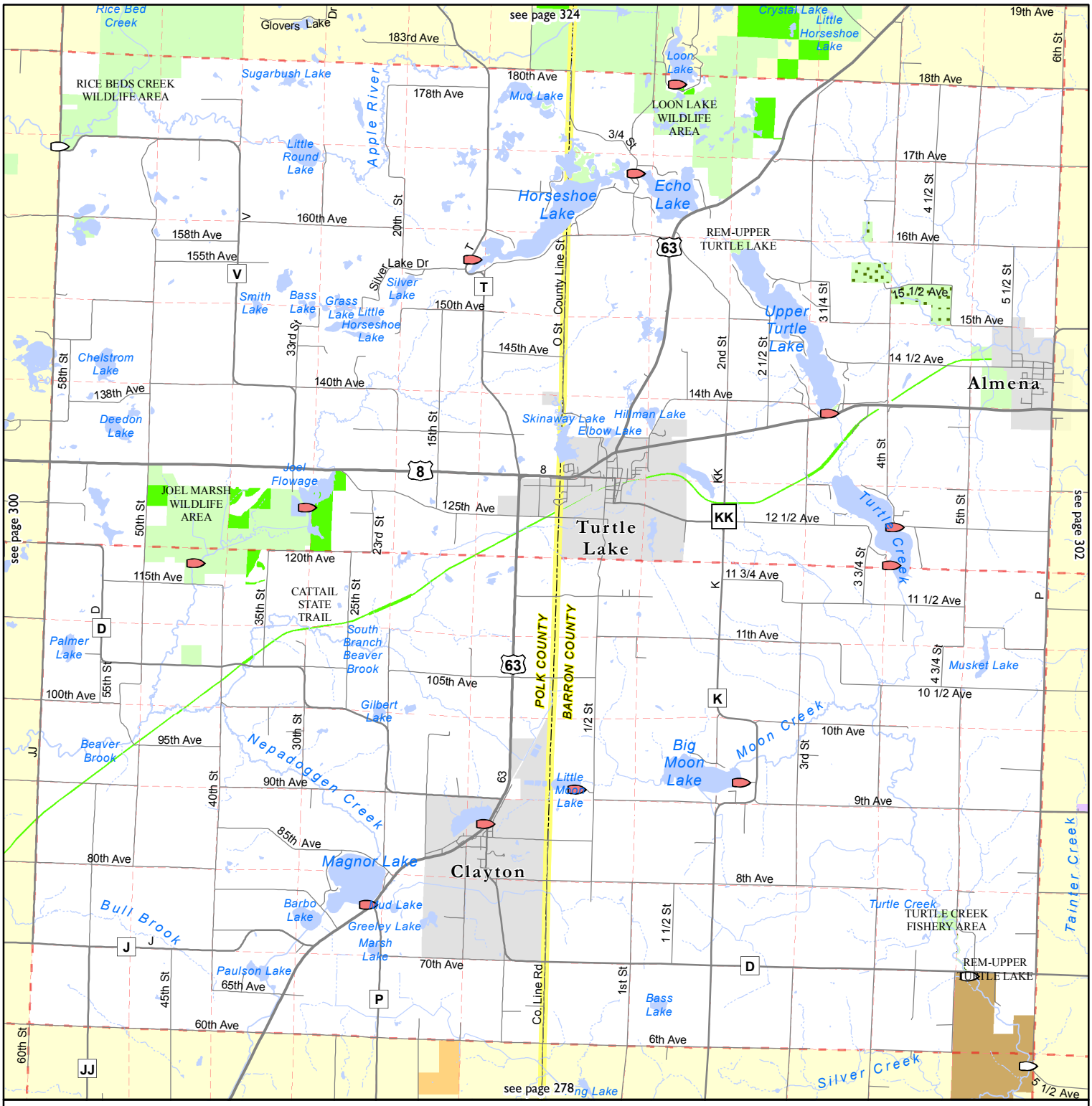

Sources: TeleAtlas, ESRI, WisDOT and other data providers. DISCLAIMER: No warranty, express or implied, is made regarding accuracy, completeness, or legality of the information herein. The boundaries depicted on this map may not represent the legal ownership boundaries of any property. The delineation of legal boundaries may only be conducted by a licensed surveyor.

Public Access Lands

Part of Polk County

page 321
Township/Range
T36N, R20W

12/01/2015

Wisconsin Department of Natural Resources
more info at http://dnr.wi.gov/ keyword search "atlas"

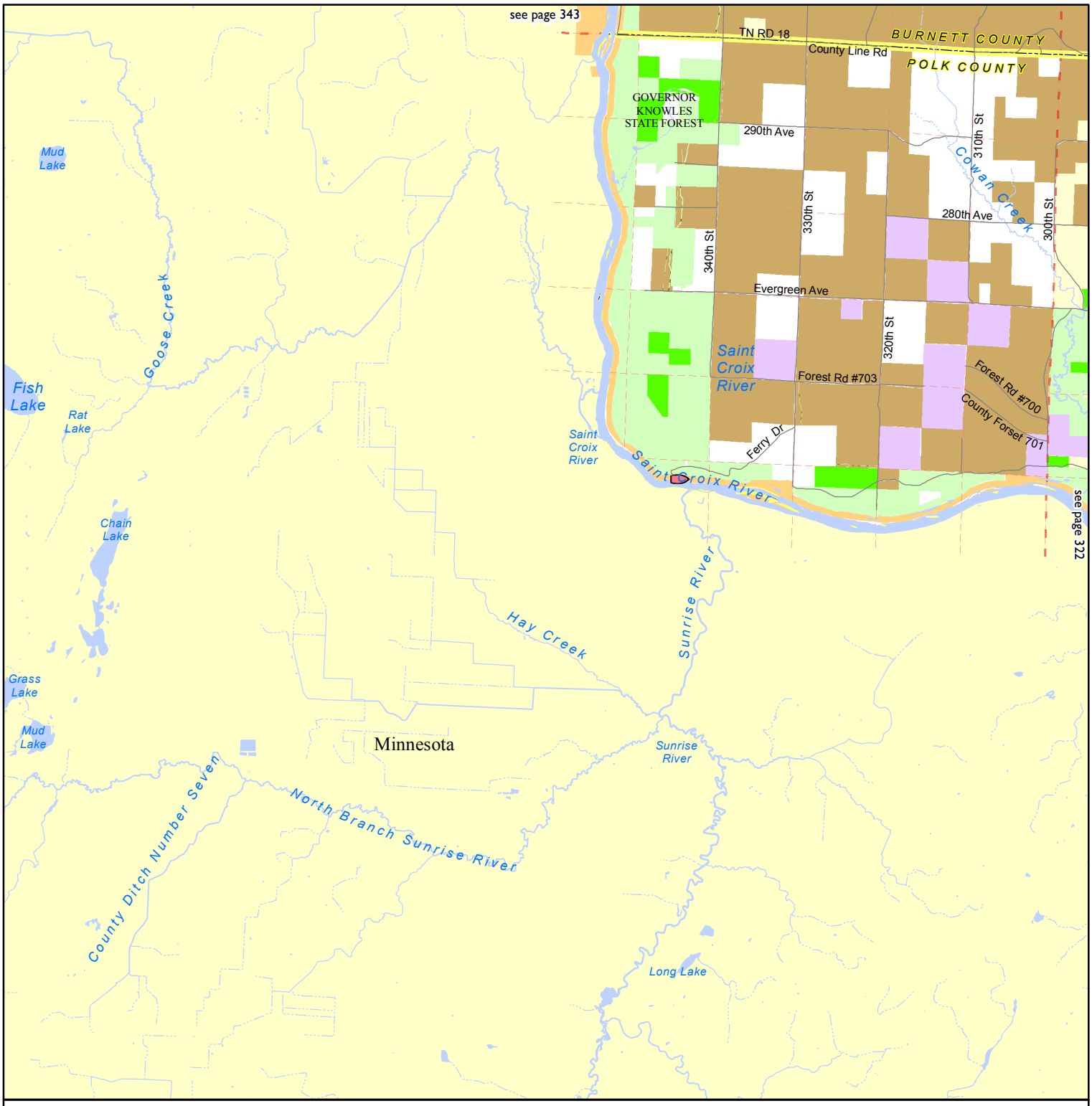

- Boat Ramp
- Carry-In Boat Ramp
- Parking Area
- Road
- Highway
- Interstate Highway
- Railroad
- Open Water
- Township Line
- Section Line
- County Boundary
- Cities and Villages
- State Trail
- Federal Land
- County Forest
- See Grant Index
- State Land purchased without Knowles-Nelson Stewardship Program (KNSP) funds
- State Land purchased with KNSP funds
- State easement (no KNSP)
- State easement purchased with KNSP funds
- Local Parkland (no KNSP)
- Local Parkland purchased with some KNSP funds
- NCO Land purchased with some KNSP funds

0 0.5 1 1.5 2 Miles

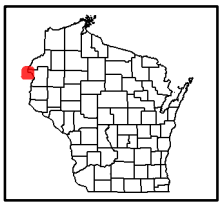

Sources: TeleAtlas, ESRI, WisDOT and other data providers. DISCLAIMER: No warranty, express or implied, is made regarding accuracy, completeness, or legality of the information herein. The boundaries depicted on this map may not represent the legal ownership boundaries of any property. The delineation of legal boundaries may only be conducted by a licensed surveyor.

Public Access Lands

Part of Polk County

page 322

Township/Range
T35N, R18W
T35N, R19W
T36N, R18W
T36N, R19W

12/01/2015

Wisconsin Department of Natural Resources
more info at http://dnr.wi.gov/ keyword search "atlas"

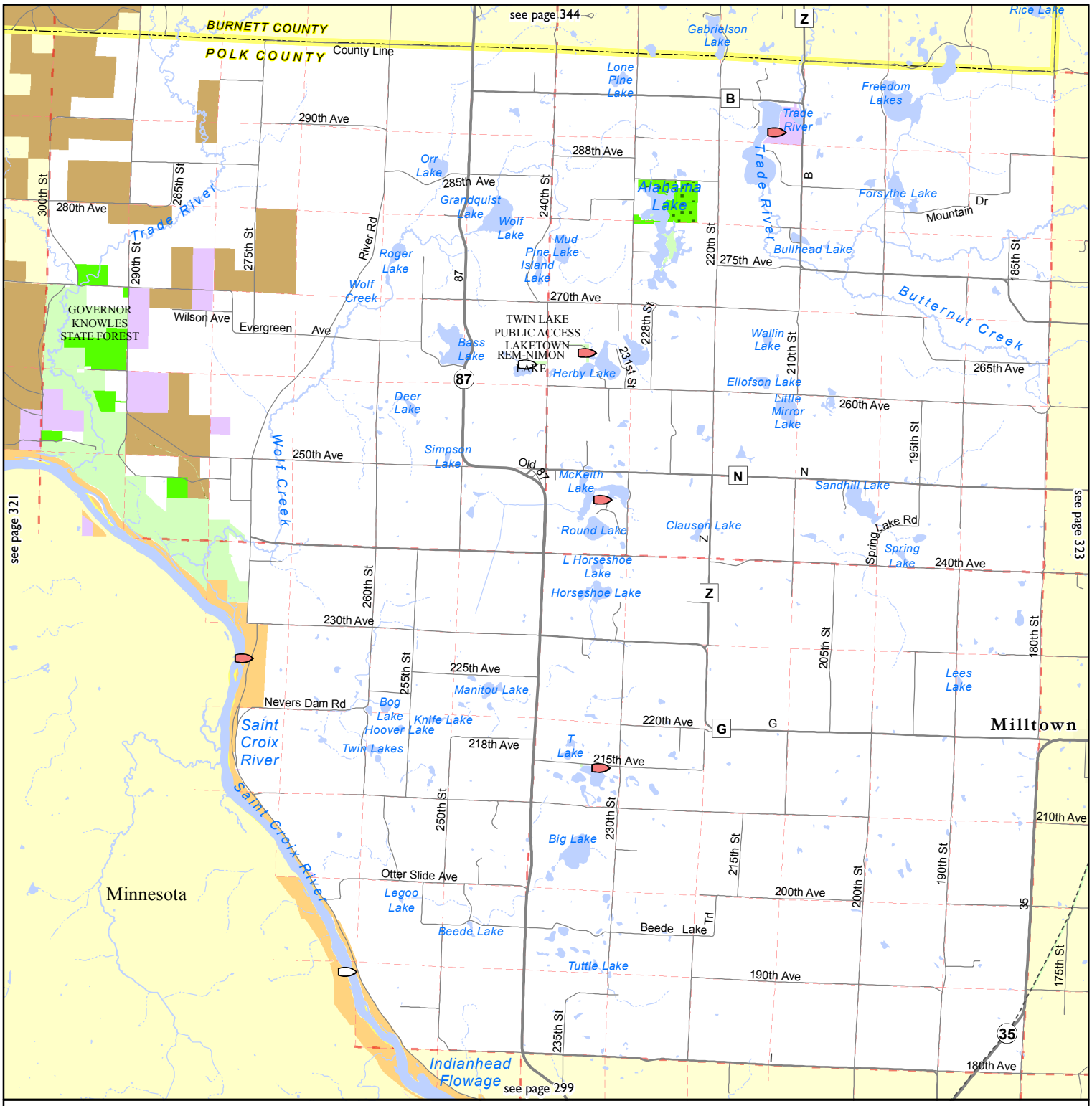

- Boat Ramp
- Carry-In Boat Ramp
- Parking Area
- Road
- Highway
- Interstate Highway
- Railroad
- Open Water
- Township Line
- Section Line
- County Boundary
- Cities and Villages
- State Trail
- Federal Land
- County Forest
- See Grant Index
- State Land purchased without Knowles-Nelson Stewardship Program (KNSP) funds
- State Land purchased with KNSP funds
- State easement (no KNSP)
- State easement purchased with KNSP funds
- Local Parkland (no KNSP)
- Local Parkland purchased with some KNSP funds
- NCO Land purchased with some KNSP funds

0 0.5 1 1.5 2 Miles

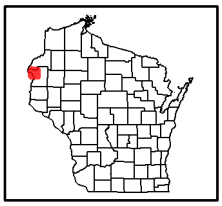

Sources: TeleAtlas, ESRI, WisDOT and other data providers. DISCLAIMER: No warranty, express or implied, is made regarding accuracy, completeness, or legality of the information herein. The boundaries depicted on this map may not represent the legal ownership boundaries of any property. The delineation of legal boundaries may only be conducted by a licensed surveyor.

Public Access Lands

Part of Polk County

page 323

Township/Range
T35N, R16W
T35N, R17W
T36N, R16W
T36N, R17W

12/01/2015

Wisconsin Department of Natural Resources
more info at http://dnr.wi.gov/ keyword search "atlas"

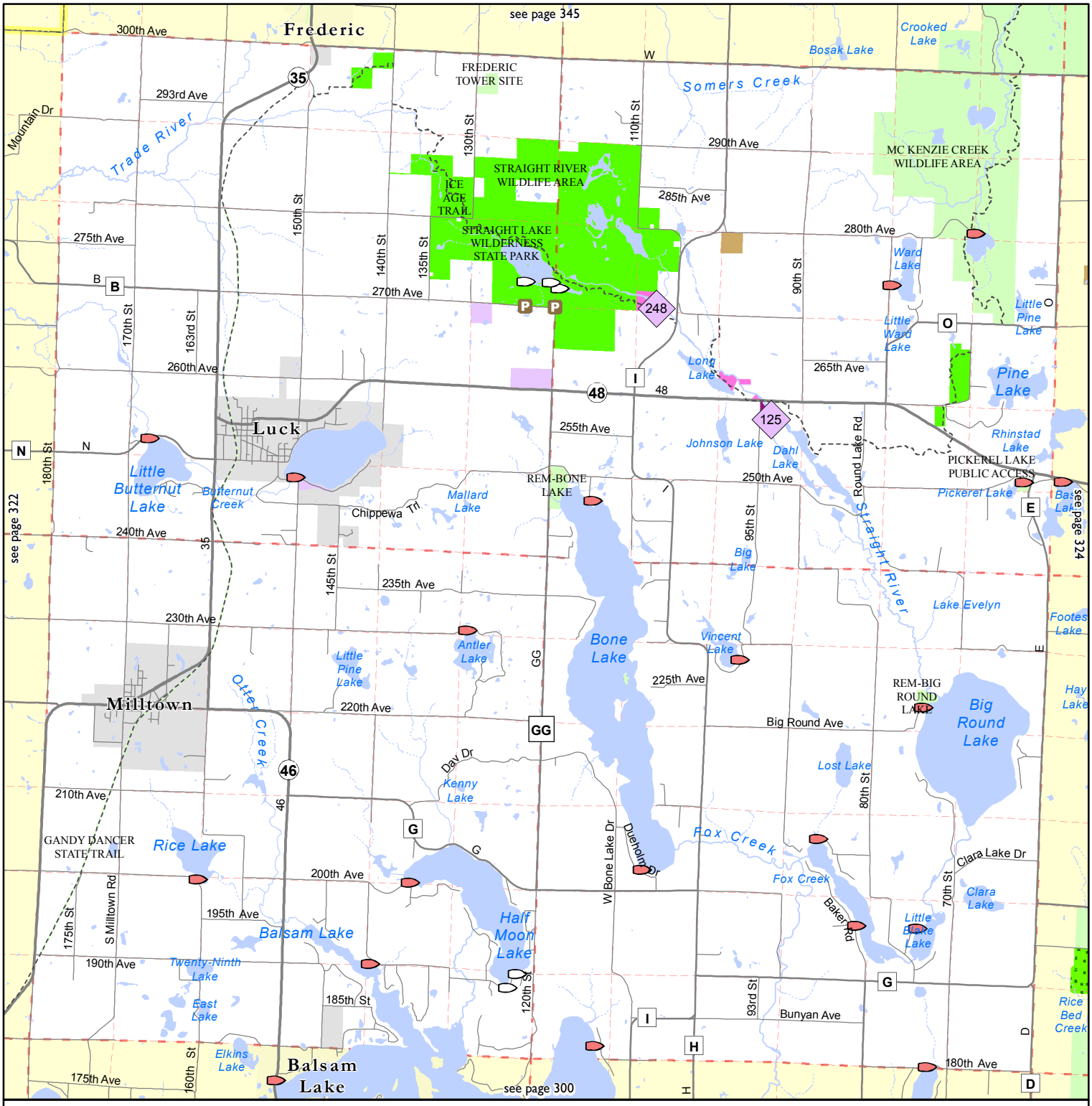

- Boat Ramp
- Carry-In Boat Ramp
- Parking Area
- Road
- Highway
- Interstate Highway
- Railroad
- Open Water
- Township Line
- Section Line
- County Boundary
- Cities and Villages
- State Trail
- Federal Land
- County Forest
- See Grant Index
- State Land purchased without Knowles-Nelson Stewardship Program (KNSP) funds
- State Land purchased with KNSP funds
- State easement (no KNSP)
- State easement purchased with KNSP funds
- Local Parkland (no KNSP)
- Local Parkland purchased with some KNSP funds
- NCO Land purchased with some KNSP funds

0 0.5 1 1.5 2 Miles

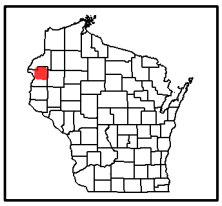

Sources: TeleAtlas, ESRI, WisDOT and other data providers. DISCLAIMER: No warranty, express or implied, is made regarding accuracy, completeness, or legality of the information herein. The boundaries depicted on this map may not represent the legal ownership boundaries of any property. The delineation of legal boundaries may only be conducted by a licensed surveyor.

Public Access Lands

Parts of Barron & Polk counties

page 324

Township/Range
T35N, R14W
T35N, R15W
T36N, R14W
T36N, R15W

12/01/2015

Wisconsin Department of Natural Resources
more info at http://dnr.wi.gov/ keyword search "atlas"

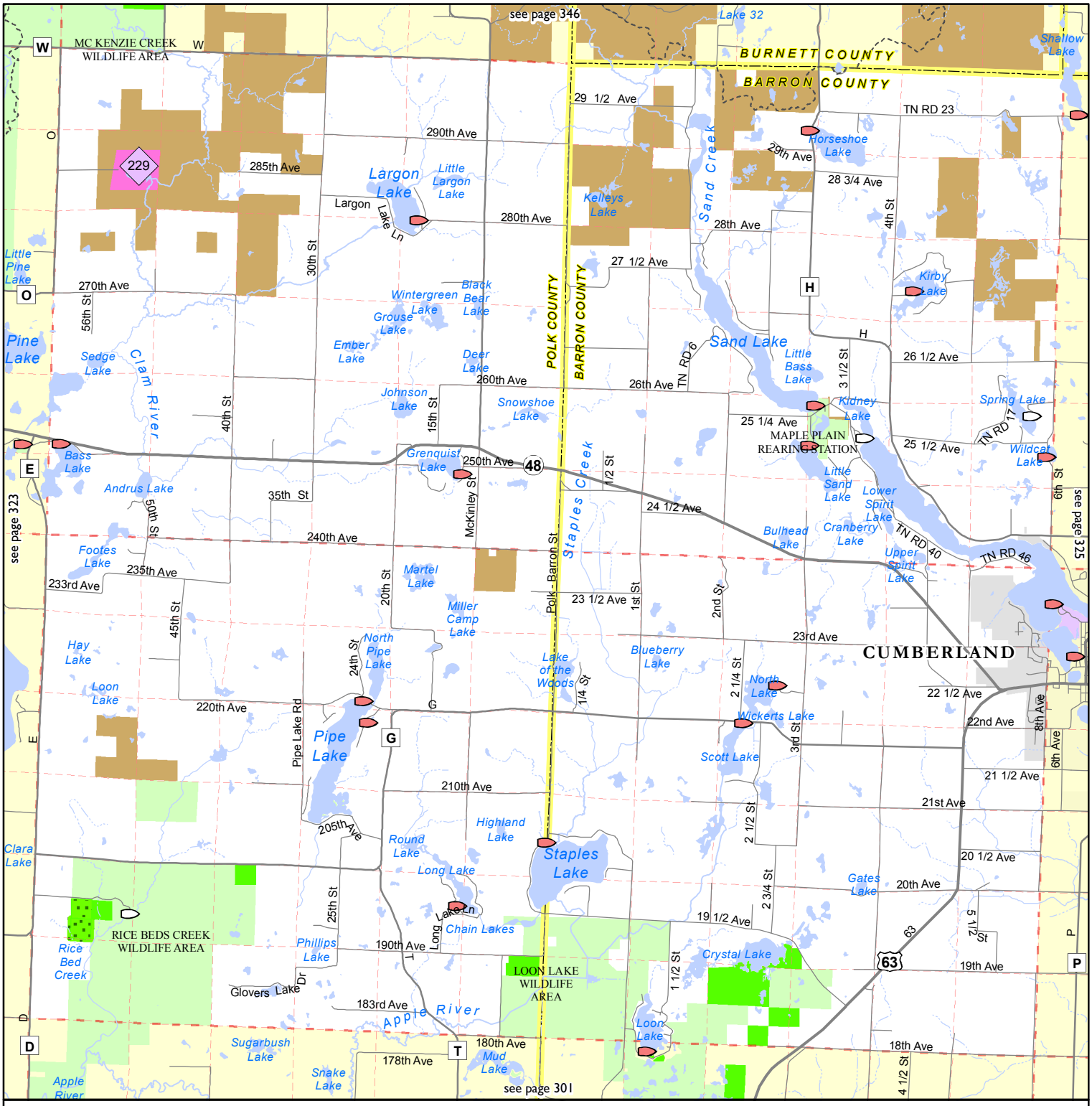

Sources: TeleAtlas, ESRI, WisDOT and other data providers. DISCLAIMER: No warranty, express or implied, is made regarding accuracy, completeness, or legality of the information herein. The boundaries depicted on this map may not represent the legal ownership boundaries of any property. The delineation of legal boundaries may only be conducted by a licensed surveyor.

Public Access Lands

Parts of Burnett & Polk counties

page 345

Township/Range
T37N, R16W
T37N, R17W
T38N, R16W
T38N, R17W

12/01/2015

Wisconsin Department of Natural Resources
more info at http://dnr.wi.gov/ keyword search "atlas"

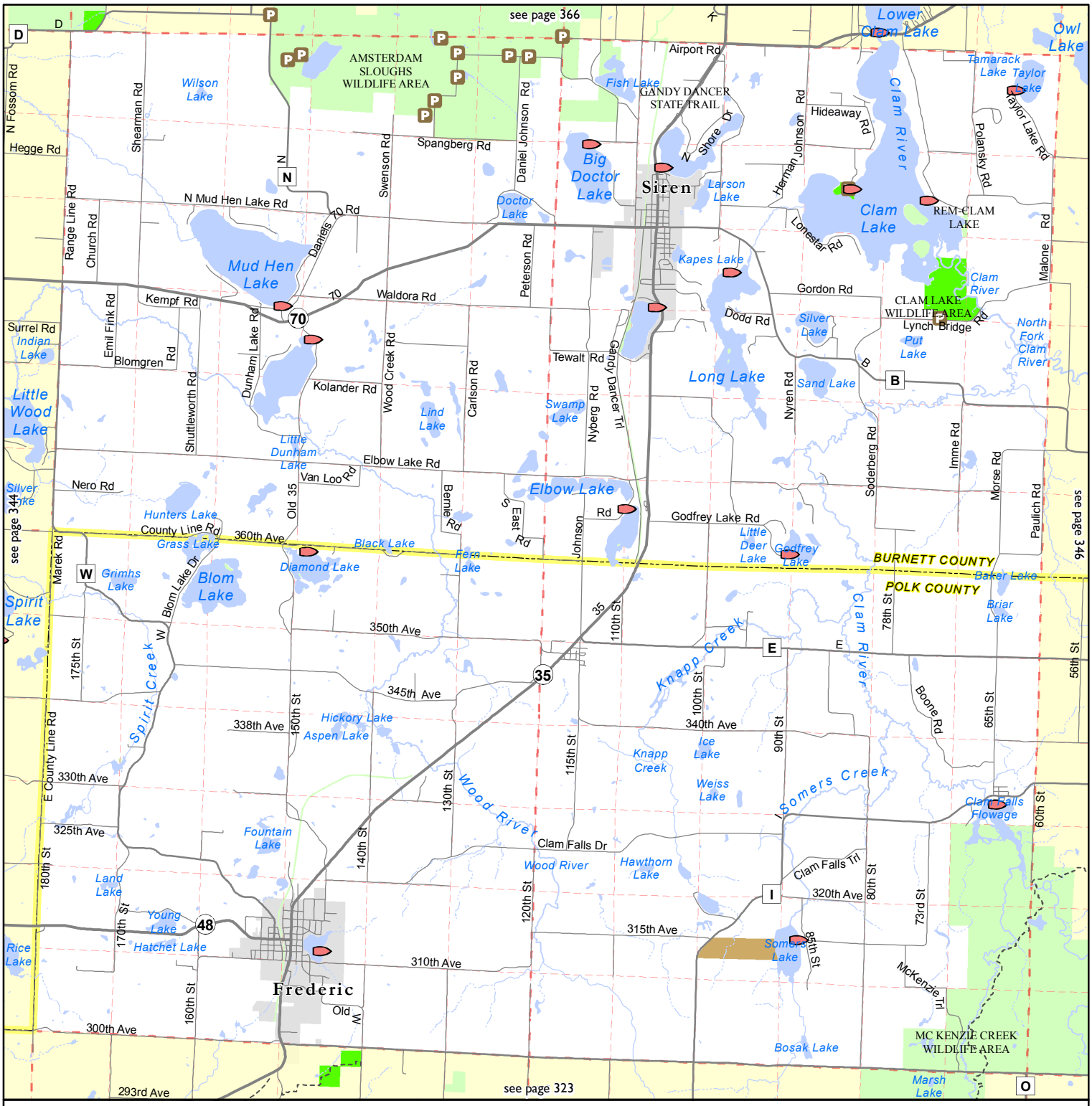

- Boat Ramp
- Carry-In Boat Ramp
- Parking Area
- Road
- Highway
- Interstate Highway
- Railroad
- Open Water
- Township Line
- Section Line
- County Boundary
- Cities and Villages
- State Trail
- Federal Land
- County Forest
- See Grant Index
- State Land purchased without Knowles-Nelson Stewardship Program (KNSP) funds
- State Land purchased with KNSP funds
- State easement (no KNSP)
- State easement purchased with KNSP funds
- Local Parkland (no KNSP)
- Local Parkland purchased with some KNSP funds
- NCO Land purchased with some KNSP funds

0 0.5 1 1.5 2 Miles

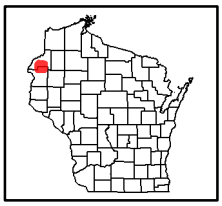

Sources: TeleAtlas, ESRI, WisDOT and other data providers. DISCLAIMER: No warranty, express or implied, is made regarding accuracy, completeness, or legality of the information herein. The boundaries depicted on this map may not represent the legal ownership boundaries of any property. The delineation of legal boundaries may only be conducted by a licensed surveyor.

Public Access Lands

Parts of Burnett & Polk counties

page 346

Township/Range
T37N, R14W
T37N, R15W
T38N, R14W
T38N, R15W

12/01/2015

Wisconsin Department of Natural Resources
more info at http://dnr.wi.gov/ keyword search "atlas"

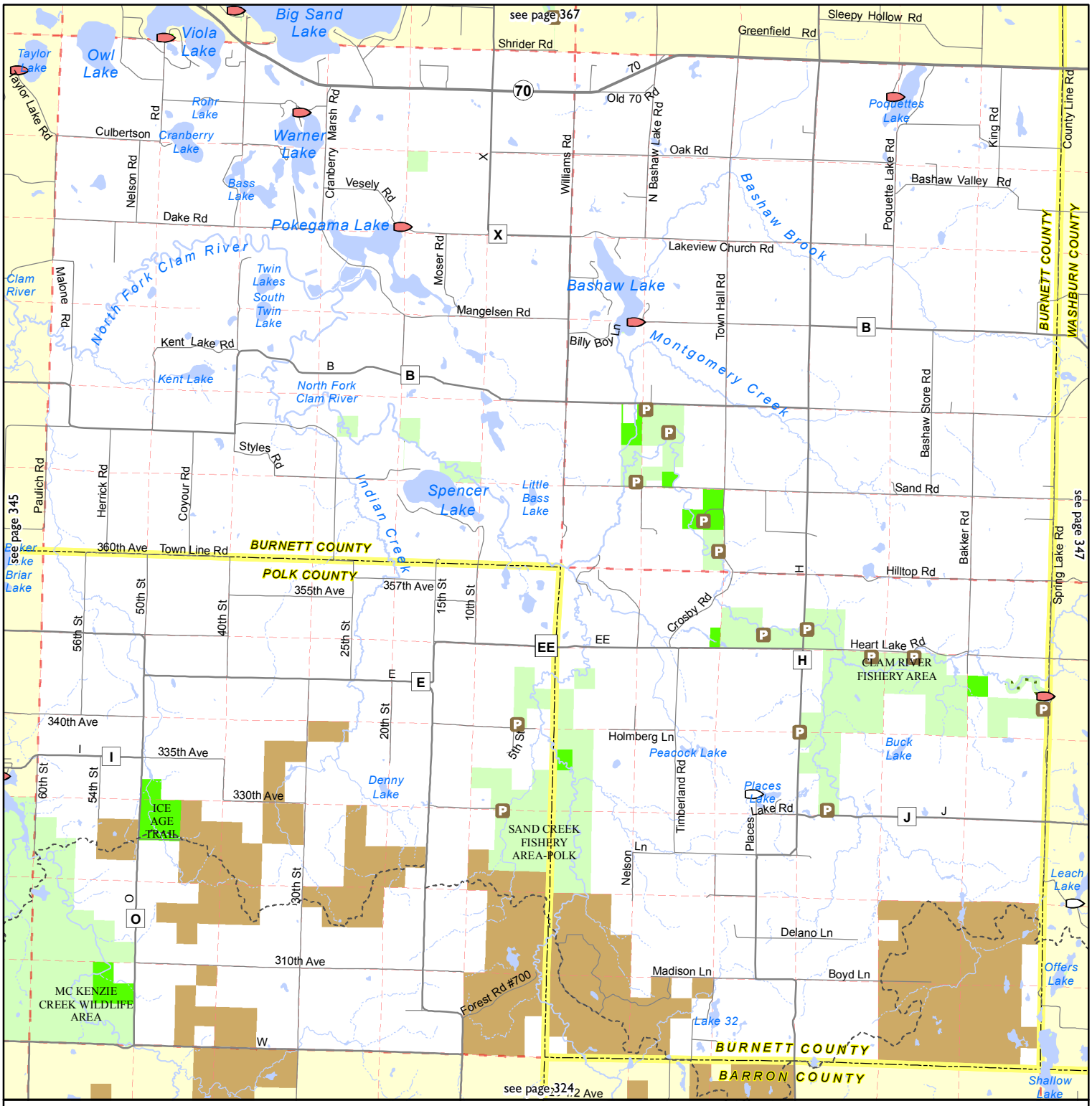

- Boat Ramp
- Carry-In Boat Ramp
- Parking Area
- Road
- Highway
- Interstate Highway
- Railroad
- Open Water
- Township Line
- Section Line
- County Boundary
- Cities and Villages
- State Trail
- Federal Land
- County Forest
- See Grant Index
- State Land purchased without Knowles-Nelson Stewardship Program (KNSP) funds
- State Land purchased with KNSP funds
- State easement (no KNSP)
- State easement purchased with KNSP funds
- Local Parkland (no KNSP)
- Local Parkland purchased with some KNSP funds
- NCO Land purchased with some KNSP funds

0 0.5 1 1.5 2 Miles

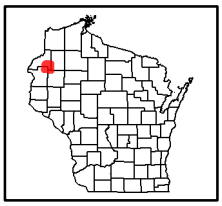

Sources: TeleAtlas, ESRI, WisDOT and other data providers. DISCLAIMER: No warranty, express or implied, is made regarding accuracy, completeness, or legality of the information herein. The boundaries depicted on this map may not represent the legal ownership boundaries of any property. The delineation of legal boundaries may only be conducted by a licensed surveyor.