Public Access Lands

Parts of Dane & Jefferson counties

page 42

Township/Range
T05N, R12E
T05N, R13E
T06N, R12E
T06N, R13E

12/01/2015

Wisconsin Department of Natural Resources
more info at http://dnr.wi.gov/ keyword search "atlas"

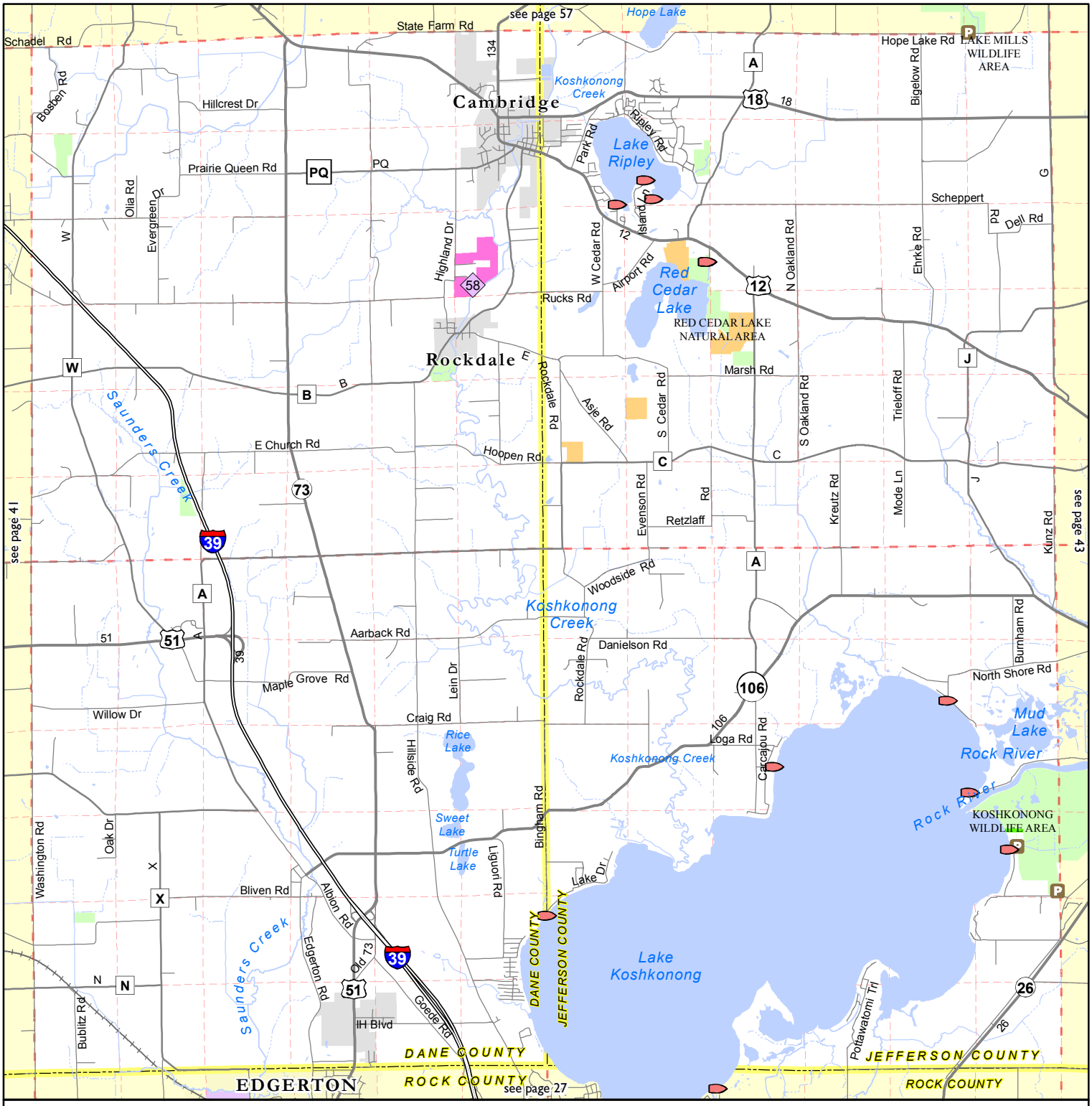

- Boat Ramp
- Carry-In Boat Ramp
- Parking Area
- Road
- Highway
- Interstate Highway
- Railroad
- Open Water
- Township Line
- Section Line
- County Boundary
- Cities and Villages
- State Trail
- Federal Land
- County Forest
- See Grant Index
- State Land purchased without Knowles-Nelson Stewardship Program (KNSP) funds
- State Land purchased with KNSP funds
- State easement (no KNSP)
- State easement purchased with KNSP funds
- Local Parkland (no KNSP)
- Local Parkland purchased with some KNSP funds
- NCO Land purchased with some KNSP funds

0 0.45 0.9 1.35 1.8 Miles

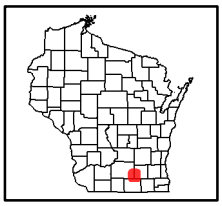

Sources: TeleAtlas, ESRI, WisDOT and other data providers. DISCLAIMER: No warranty, express or implied, is made regarding accuracy, completeness, or legality of the information herein. The boundaries depicted on this map may not represent the legal ownership boundaries of any property. The delineation of legal boundaries may only be conducted by a licensed surveyor.

Public Access Lands

Part of Jefferson County

page 43

Township/Range
T05N, R14E
T05N, R15E
T06N, R14E
T06N, R15E

12/01/2015

Wisconsin Department of Natural Resources
more info at http://dnr.wi.gov/ keyword search "atlas"

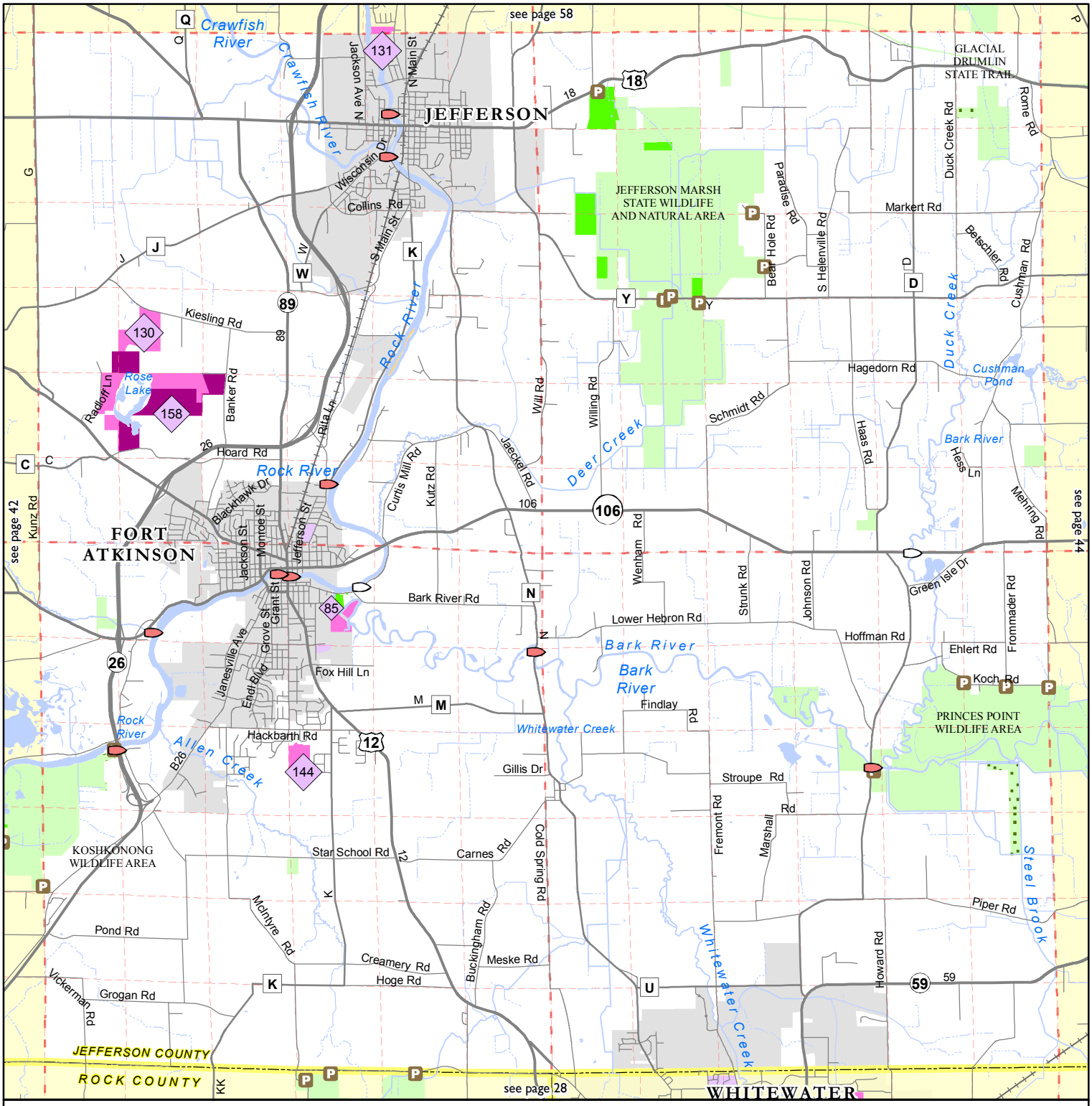

- Boat Ramp
- Carry-In Boat Ramp
- Parking Area
- Road
- Highway
- Interstate Highway
- Railroad
- Open Water
- Township Line
- Section Line
- County Boundary
- Cities and Villages
- State Trail
- Federal Land
- County Forest
- See Grant Index
- State Land purchased without Knowles-Nelson Stewardship Program (KNSP) funds
- State Land purchased with KNSP funds
- State easement (no KNSP)
- State easement purchased with KNSP funds
- Local Parkland (no KNSP)
- Local Parkland purchased with some KNSP funds
- NCO Land purchased with some KNSP funds

0 0.45 0.9 1.35 1.8 Miles

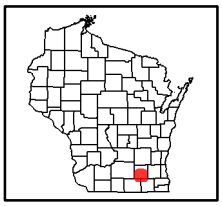

Sources: TeleAtlas, ESRI, WisDOT and other data providers. DISCLAIMER: No warranty, express or implied, is made regarding accuracy, completeness, or legality of the information herein. The boundaries depicted on this map may not represent the legal ownership boundaries of any property. The delineation of legal boundaries may only be conducted by a licensed surveyor.

Public Access Lands

Parts of Jefferson & Waukesha counties

page 44

Township/Range
T05N, R16E
T05N, R17E
T06N, R16E
T06N, R17E

12/01/2015

Wisconsin Department of Natural Resources
more info at http://dnr.wi.gov/ keyword search "atlas"

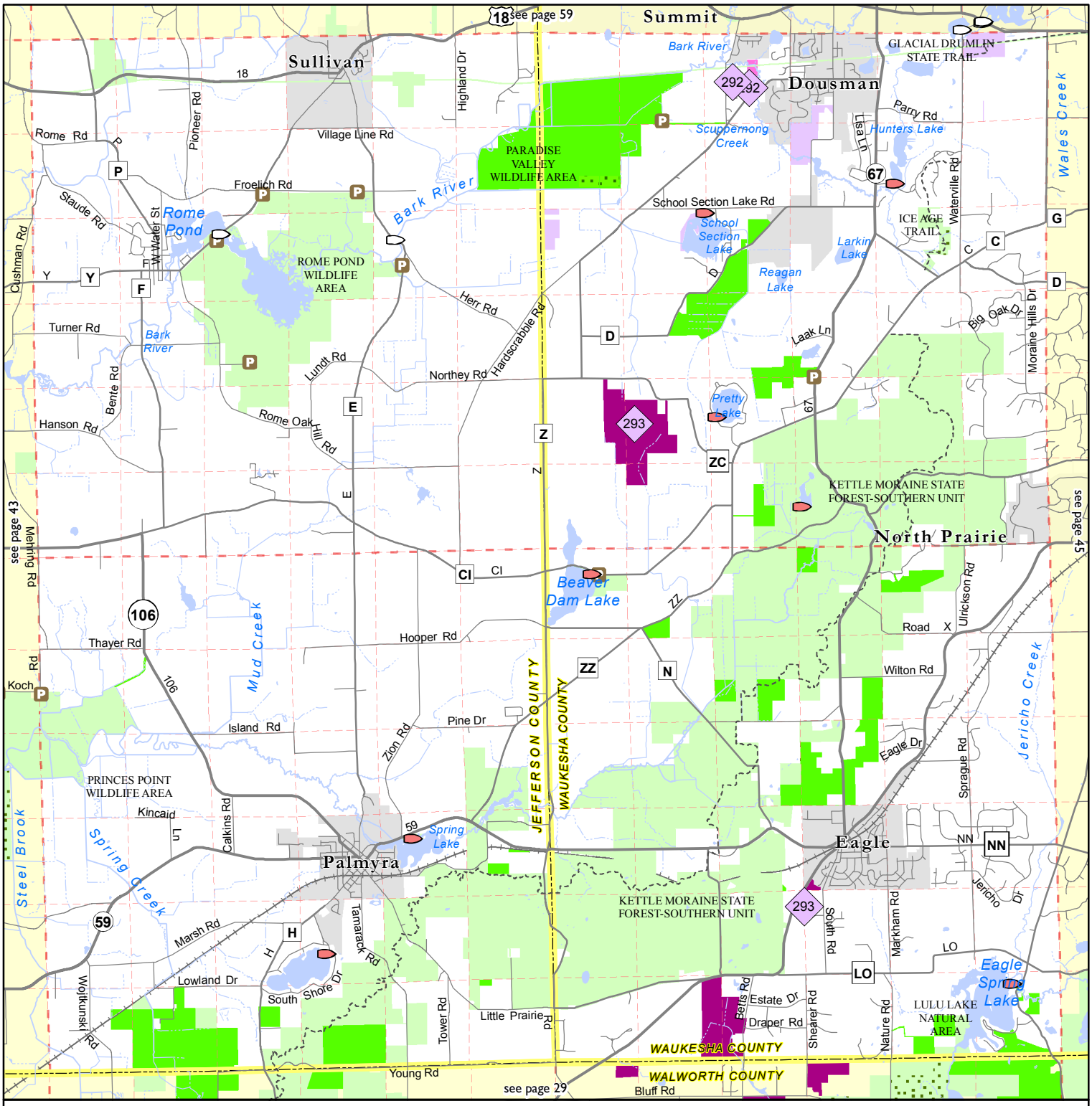

- Boat Ramp
- Carry-In Boat Ramp
- Parking Area
- Road
- Highway
- Interstate Highway
- Railroad
- Open Water
- Township Line
- Section Line
- County Boundary
- Cities and Villages
- State Trail
- Federal Land
- County Forest
- See Grant Index
- State Land purchased without Knowles-Nelson Stewardship Program (KNSP) funds
- State Land purchased with KNSP funds
- State easement (no KNSP)
- State easement purchased with KNSP funds
- Local Parkland (no KNSP)
- Local Parkland purchased with some KNSP funds
- NCO Land purchased with some KNSP funds

0 0.45 0.9 1.35 1.8 Miles

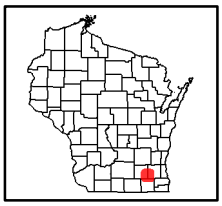

Sources: TeleAtlas, ESRI, WisDOT and other data providers. DISCLAIMER: No warranty, express or implied, is made regarding accuracy, completeness, or legality of the information herein. The boundaries depicted on this map may not represent the legal ownership boundaries of any property. The delineation of legal boundaries may only be conducted by a licensed surveyor.

Public Access Lands

Parts of Dane & Jefferson counties

page 57

Township/Range
T07N, R12E
T07N, R13E
T08N, R12E
T08N, R13E

12/01/2015

Wisconsin Department of Natural Resources
more info at http://dnr.wi.gov/ keyword search "atlas"

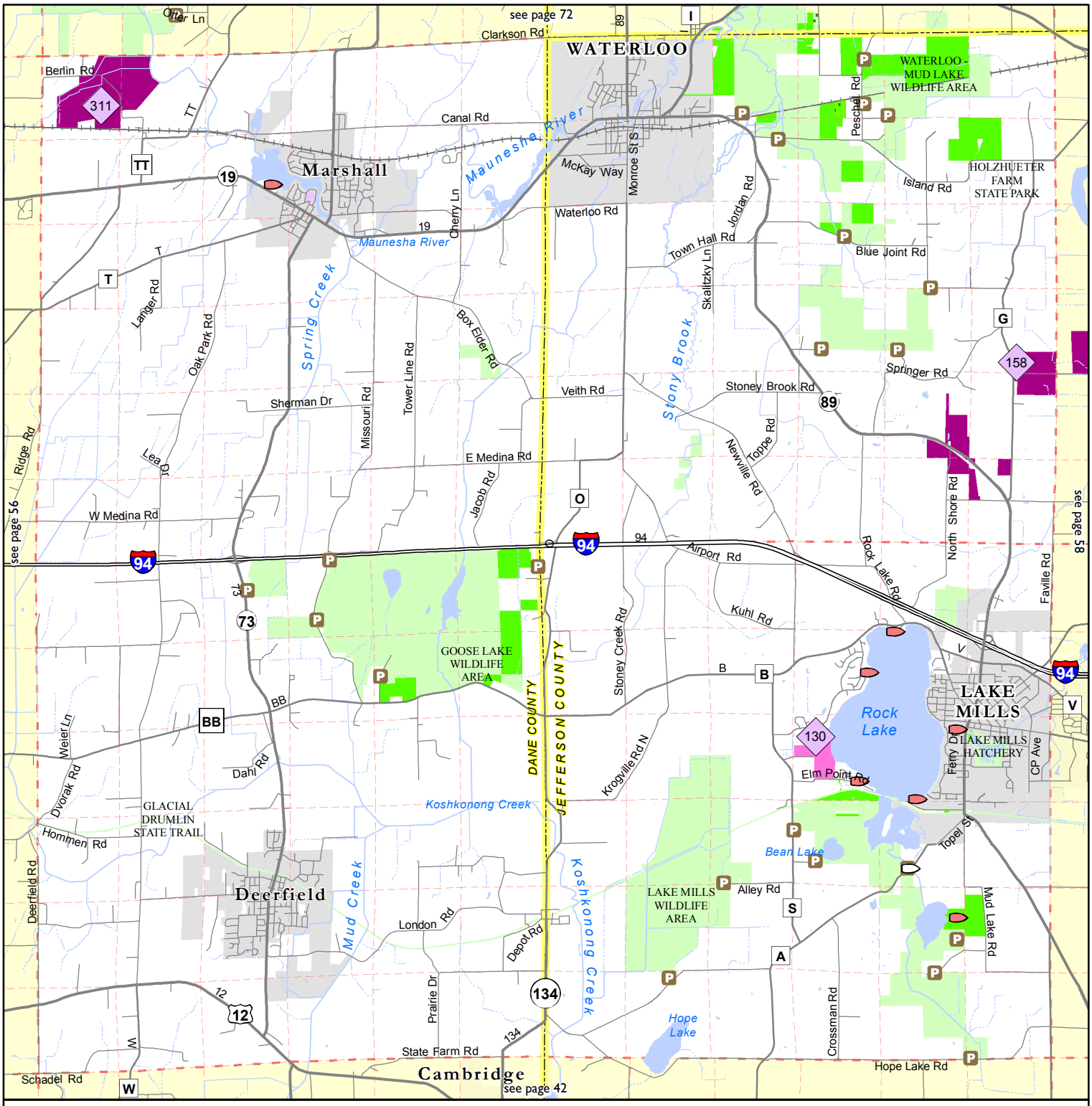

- Boat Ramp
- Carry-In Boat Ramp
- Parking Area
- Road
- Highway
- Interstate Highway
- Railroad
- Open Water
- Township Line
- Section Line
- County Boundary
- Cities and Villages
- State Trail
- Federal Land
- County Forest
- See Grant Index
- State Land purchased without Knowles-Nelson Stewardship Program (KNSP) funds
- State Land purchased with KNSP funds
- State easement (no KNSP)
- State easement purchased with KNSP funds
- Local Parkland (no KNSP)
- Local Parkland purchased with some KNSP funds
- NCO Land purchased with some KNSP funds

0 0.45 0.9 1.35 1.8 Miles

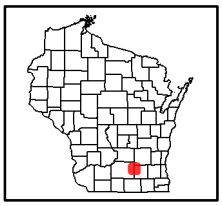

Sources: TeleAtlas, ESRI, WisDOT and other data providers. DISCLAIMER: No warranty, express or implied, is made regarding accuracy, completeness, or legality of the information herein. The boundaries depicted on this map may not represent the legal ownership boundaries of any property. The delineation of legal boundaries may only be conducted by a licensed surveyor.

Public Access Lands

Part of Jefferson County

page 58

Township/Range
T07N, R14E
T07N, R15E
T08N, R14E
T08N, R15E

12/01/2015

Wisconsin Department of Natural Resources
more info at http://dnr.wi.gov/ keyword search "atlas"

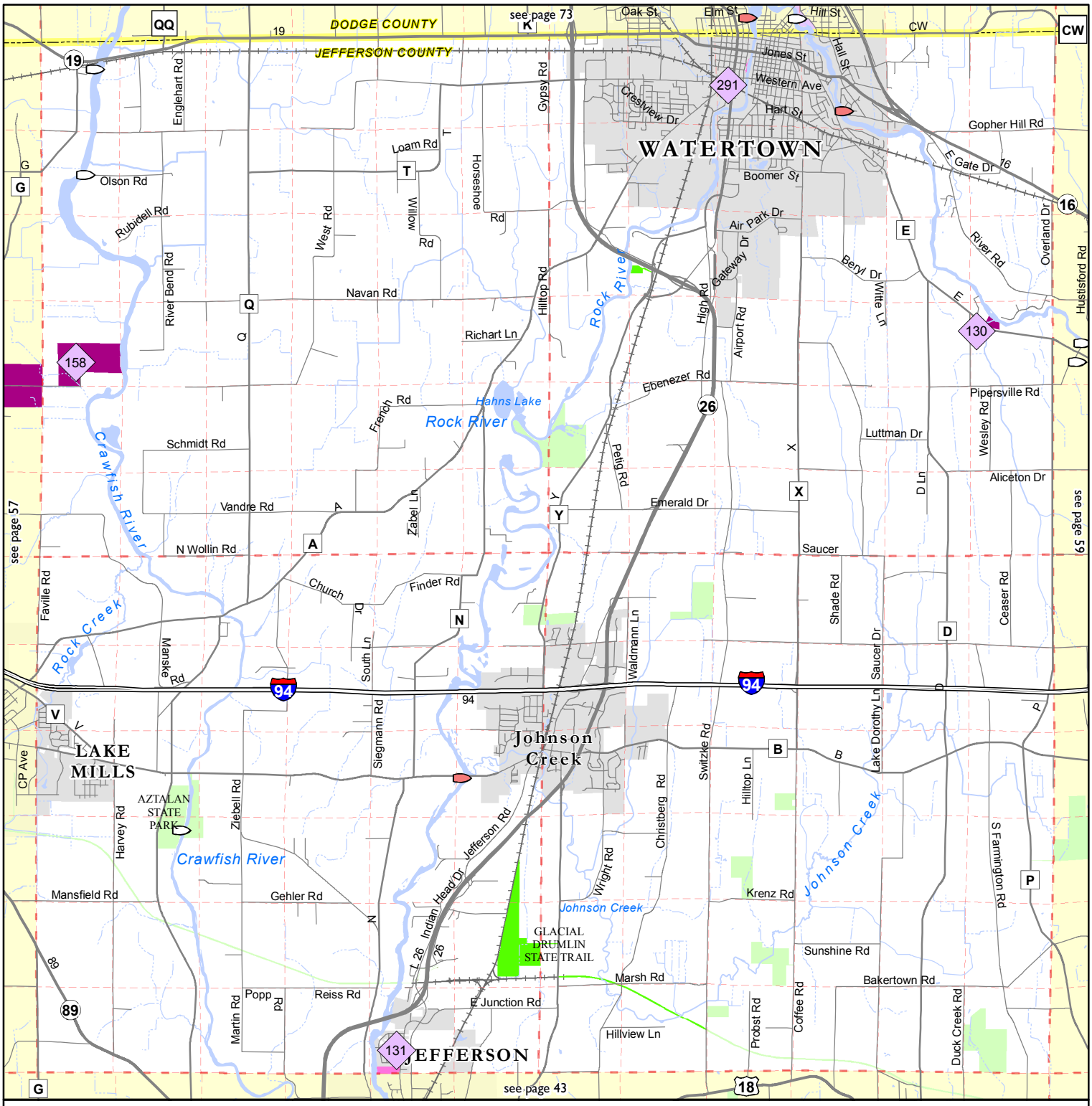
DODGE COUNTY
JEFFERSON COUNTY
see page 73
see page 57
see page 59
see page 43
WATERTOWN
LAKE MILLS
Johnson Creek
JEFFERSON
AZTALAN STATE PARK
GLACIAL DRUMLIN STATE TRAIL
Rock River
Crawfish River
Rock Creek
Hahns Lake
Johnson Creek
Oak St
Elm St
Hill St
Jones St
Western Ave
Hart St
Hall St
Cresthview Dr
Gopher Hill Rd
E Gate Dr
Boomer St
Air Park Dr
Gateway Dr
Beryl Dr
White Ln
River Rd
Overland Dr
Hustisford Rd
Pipersville Rd
Wesley Rd
Luttman Dr
Aliceton Dr
Ceaser Rd
Saucer
Shade Rd
Saucer Dr
Lake Dorothy Ln
S Farmington Rd
Duck Creek Rd
Bakertown Rd
Sunshine Rd
Coffee Rd
Probst Rd
Hillview Ln
Marsh Rd
E Junction Rd
Krenz Rd
Switzke Rd
Hilltop Ln
Christberg Rd
Wright Rd
Jefferson Rd
Indian Head Dr
Siegmann Rd
Waldmann Ln
Emerald Dr
Petig Rd
Airport Rd
High Rd
Ebenezer Rd
Richart Ln
Navan Rd
Hilltop Rd
Gypsy Rd
Horseshoe Rd
Willow Rd
Loam Rd
West Rd
Englehart Rd
Olson Rd
Rubidell Rd
River Bend Rd
Schmidt Rd
Vandre Rd
N Wollin Rd
Church
Finder Rd
Zabel Ln
French Rd
South Ln
Manske Rd
Faville Rd
Ziebell Rd
Harvey Rd
CP Ave
Mansfield Rd
Gehler Rd
Reiss Rd
Popp Rd
Martin Rd
Jefferson Rd
Wright Rd
Christberg Rd
Krenz Rd
Johnson Creek
Marsh Rd
Hillview Ln
Probst Rd
Coffee Rd
Duck Creek Rd
Bakertown Rd
Sunshine Rd
Lake Dorothy Ln
Saucer Dr
Shade Rd
Ceaser Rd
Wesley Rd
Pipersville Rd
Luttman Dr
Aliceton Dr
Overland Dr
Hustisford Rd
Gopher Hill Rd
E Gate Dr
Boomer St
Air Park Dr
Gateway Dr
Beryl Dr
White Ln
River Rd
Airport Rd
High Rd
Ebenezer Rd
Richart Ln
Navan Rd
Hilltop Rd
Gypsy Rd
Horseshoe Rd
Willow Rd
Loam Rd
West Rd
Englehart Rd
Olson Rd
Rubidell Rd
River Bend Rd
Schmidt Rd
Vandre Rd
N Wollin Rd
Church
Finder Rd
Zabel Ln
French Rd
South Ln
Manske Rd
Faville Rd
Ziebell Rd
Harvey Rd
CP Ave
Mansfield Rd
Gehler Rd
Reiss Rd
Popp Rd
Martin Rd
Jefferson Rd
Indian Head Dr
Siegmann Rd
Waldmann Ln
Emerald Dr
Petig Rd
Switzke Rd
Hilltop Ln
Christberg Rd
Wright Rd
Johnson Creek
Krenz Rd
Marsh Rd
E Junction

Public Access Lands

Parts of Jefferson & Waukesha counties

page 59

Township/Range
T07N, R16E
T07N, R17E
T08N, R16E
T08N, R17E

12/01/2015

Wisconsin Department of Natural Resources
more info at http://dnr.wi.gov/ keyword search "atlas"

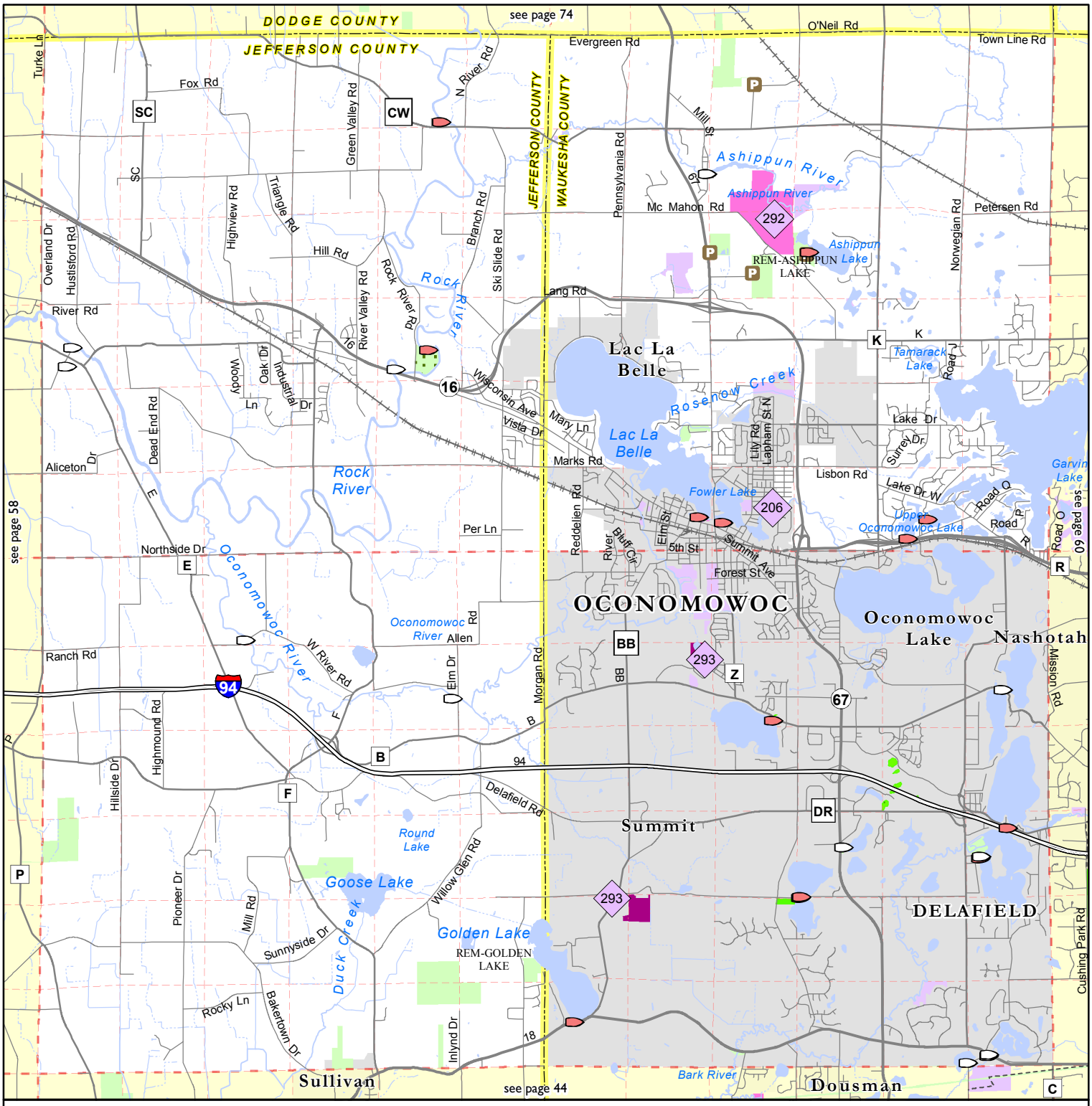

Boat Ramp
Carry-In Boat Ramp
Parking Area
Road
Highway
Interstate Highway
Railroad
Open Water
Township Line
Section Line
County Boundary
Cities and Villages
State Trail
Federal Land
County Forest
1 See Grant Index
State Land purchased without Knowles-Nelson Stewardship Program (KNSP) funds
State Land purchased with KNSP funds
State easement (no KNSP)
State easement purchased with KNSP funds
Local Parkland (no KNSP)
Local Parkland purchased with some KNSP funds
NCO Land purchased with some KNSP funds

0 0.45 0.9 1.35 1.8 Miles

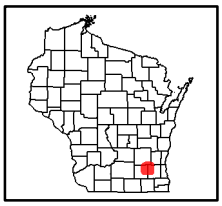

Sources: TeleAtlas, ESRI, WisDOT and other data providers. DISCLAIMER: No warranty, express or implied, is made regarding accuracy, completeness, or legality of the information herein. The boundaries depicted on this map may not represent the legal ownership boundaries of any property. The delineation of legal boundaries may only be conducted by a licensed surveyor.