Public Access Lands

Part of Green County

page 9

Township/Range
T01N, R06E
T01N, R07E
T02N, R06E
T02N, R07E

12/01/2015

Wisconsin Department of Natural Resources
more info at http://dnr.wi.gov/ keyword search "atlas"

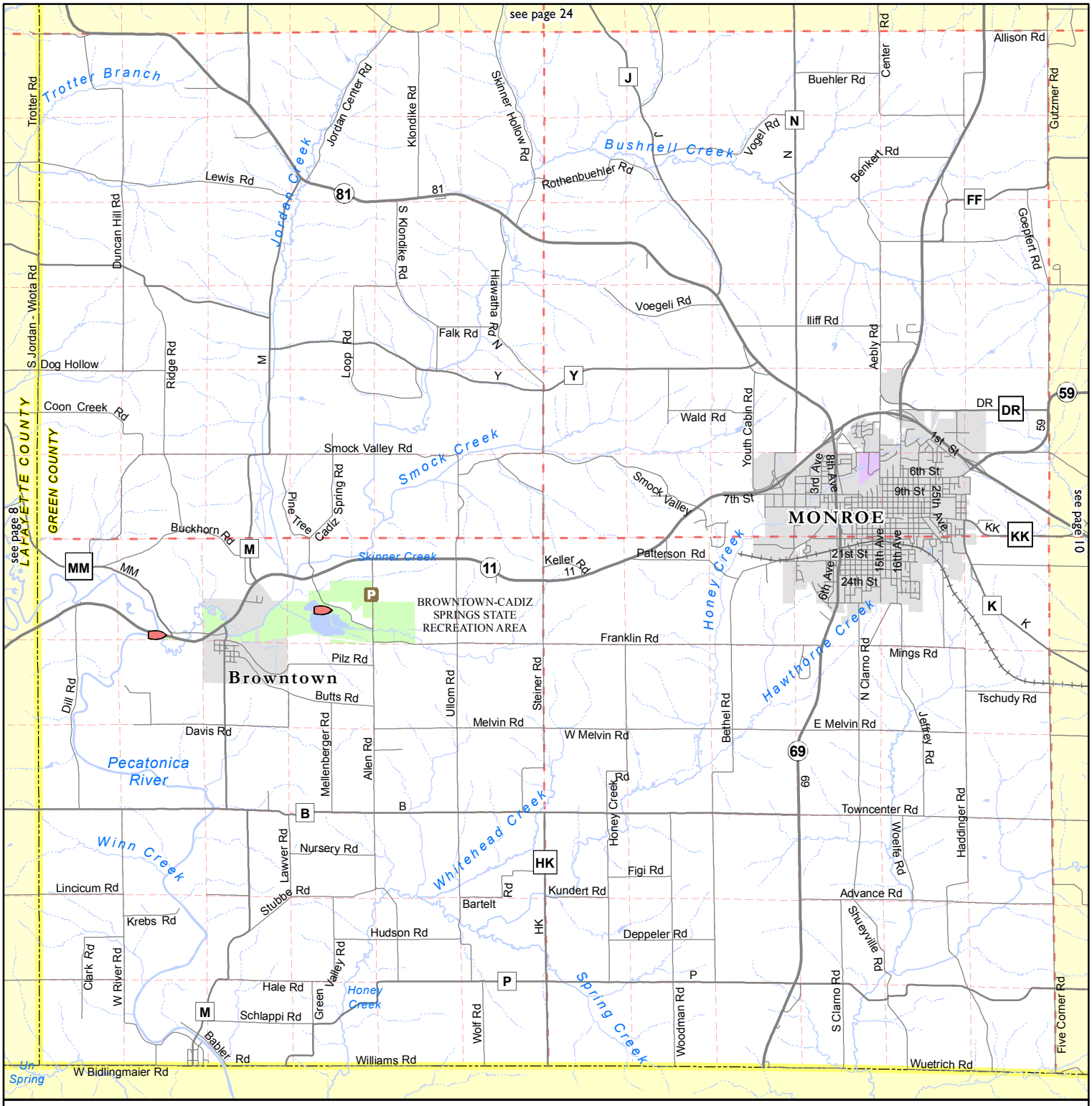

Boat Ramp
Carry-In Boat Ramp
Parking Area
Road
Highway
Interstate Highway
Railroad
Open Water

Township Line
Section Line
County Boundary
Cities and Villages
State Trail
Federal Land
County Forest
1 See Grant Index

State Land purchased without Knowles-Nelson Stewardship Program (KNSP) funds
State Land purchased with KNSP funds
State easement (no KNSP)
State easement purchased with KNSP funds
Local Parkland (no KNSP)
Local Parkland purchased with some KNSP funds
NCO Land purchased with some KNSP funds

0 0.5 1 1.5 2 Miles

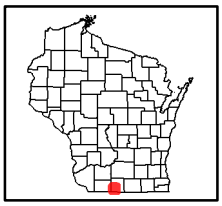

Sources: TeleAtlas, ESRI, WisDOT and other data providers. DISCLAIMER: No warranty, express or implied, is made regarding accuracy, completeness, or legality of the information herein. The boundaries depicted on this map may not represent the legal ownership boundaries of any property. The delineation of legal boundaries may only be conducted by a licensed surveyor.

Public Access Lands

Part of Green County

page 10

Township/Range
T01N, R08E
T01N, R09E
T02N, R08E
T02N, R09E

12/01/2015

Wisconsin Department of Natural Resources
more info at http://dnr.wi.gov/ keyword search "atlas"

Boat Ramp
Carry-In Boat Ramp
Parking Area
Road
Highway
Interstate Highway
Railroad
Open Water

Township Line
Section Line
County Boundary
Cities and Villages
State Trail
Federal Land
County Forest
1 See Grant Index

State Land purchased without Knowles-Nelson Stewardship Program (KNSP) funds
State Land purchased with KNSP funds
State easement (no KNSP)
State easement purchased with KNSP funds
Local Parkland (no KNSP)
Local Parkland purchased with some KNSP funds
NCO Land purchased with some KNSP funds

0 0.5 1 1.5 2 Miles

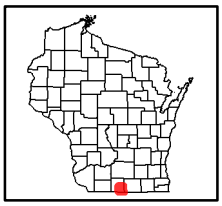

Sources: TeleAtlas, ESRI, WisDOT and other data providers. DISCLAIMER: No warranty, express or implied, is made regarding accuracy, completeness, or legality of the information herein. The boundaries depicted on this map may not represent the legal ownership boundaries of any property. The delineation of legal boundaries may only be conducted by a licensed surveyor.

Public Access Lands

Part of Green County

page 24

Township/Range
T03N, R06E
T03N, R07E
T04N, R06E
T04N, R07E

12/01/2015

Wisconsin Department of Natural Resources
more info at http://dnr.wi.gov/ keyword search "atlas"

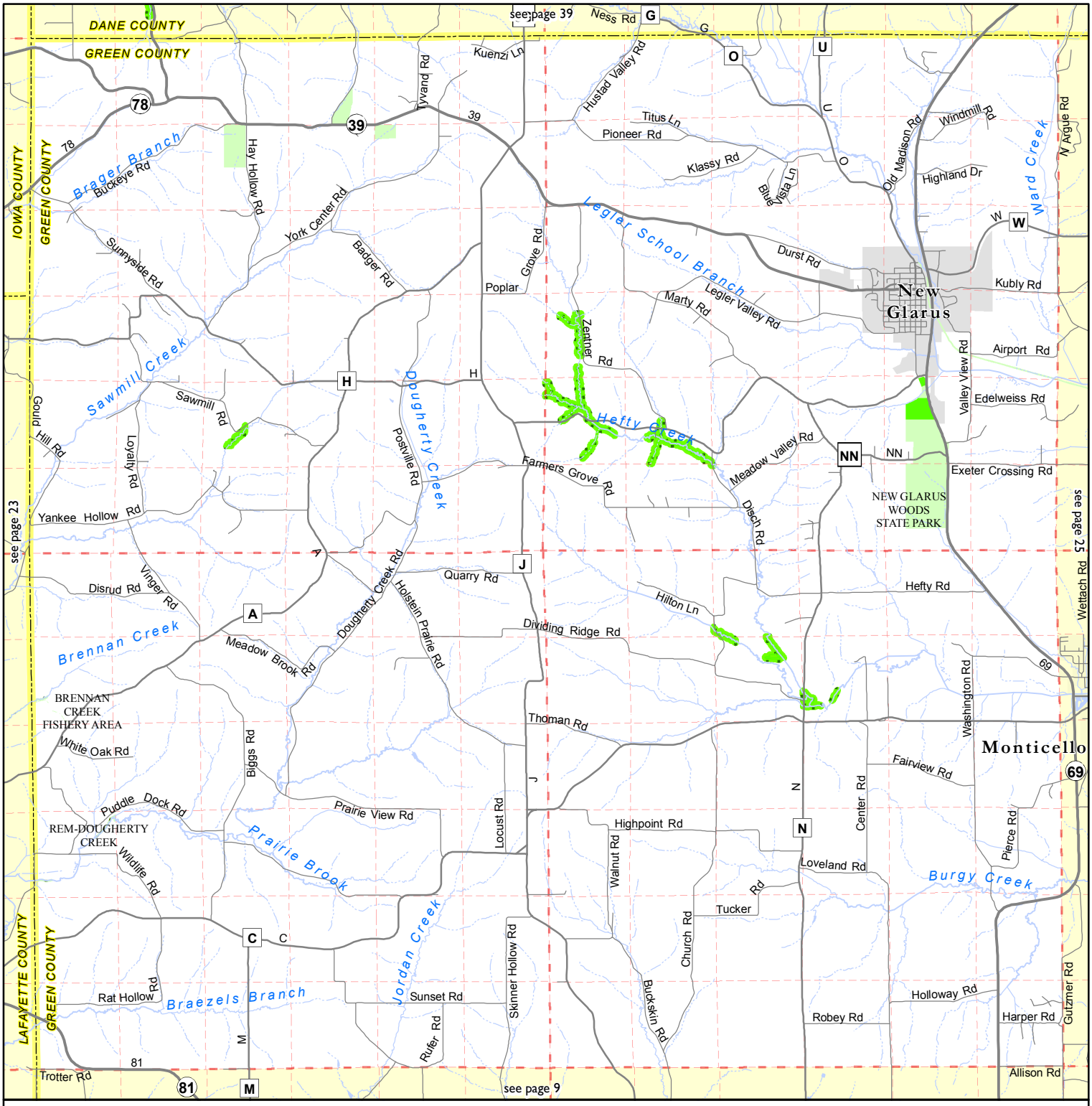
DANE COUNTY
GREEN COUNTY
IOWA COUNTY
LAFAYETTE COUNTY
see page 39
see page 23
see page 25
see page 9
New Glarus
Monticello
NEW GLARUS WOODS STATE PARK
BRENNAN CREEK FISHERY AREA
REM-DOUGHERTY CREEK
Brager Branch
Sawmill Creek
Brennan Creek
Prairie Brook
Braezels Branch
Jordan Creek
Dougherty Creek
Hefty Creek
Legler School Branch
Ward Creek
Burgy Creek
Ness Rd
Kuenzi Ln
Hustad Valley Rd
Titus Ln
Pioneer Rd
Klassy Rd
Blue Vista Ln
Old Madison Rd
Windmill Rd
Highland Dr
N Argue Rd
Durst Rd
Kubly Rd
Legler Valley Rd
Marty Rd
Airport Rd
Edelweiss Rd
Valley View Rd
Exeter Crossing Rd
Meadow Valley Rd
Farmers Grove Rd
Disch Rd
Hefty Rd
Hilton Ln
Dividing Ridge Rd
Quarry Rd
Thoman Rd
Fairview Rd
Washington Rd
Wettach Rd
Highpoint Rd
Loveland Rd
Tucker Rd
Holloway Rd
Robey Rd
Harper Rd
Gutzmer Rd
Allison Rd
Trotter Rd
Rat Hollow Rd
Sunset Rd
Rufer Rd
Skinner Hollow Rd
Buckskin Rd
Church Rd
Walnut Rd
Locust Rd
Prairie View Rd
Puddle Dock Rd
Wildlife Rd
Biggs Rd
White Oak Rd
Yankee Hollow Rd
Disrud Rd
Vinger Rd
Meadow Brook Rd
Dougherty Creek Rd
Holstein Prairie Rd
Postville Rd
Farmers Grove Rd
Zentner Rd
Grove Rd
Poplar
Marty Rd
Sunnyside Rd
Buckeye Rd
Hay Hollow Rd
York Center Rd
Badger Rd
Tyvand Rd
Sawmill Rd
Loyalty Rd
Gould Hill Rd
Pierce Rd
Center Rd
Burgy Creek
Pierce Rd
Gutzmer Rd
Harper Rd
Holloway Rd
Robey Rd
Tucker Rd
Loveland Rd
Highpoint Rd
Thoman Rd
Dividing Ridge Rd
Hefty Rd
Hilton Ln
Quarry Rd
Meadow Valley Rd
Exeter Crossing Rd
Airport Rd
Kubly Rd
Durst Rd
Highland Dr
Windmill Rd
Old Madison Rd
Blue Vista Ln
Klassy Rd
Pioneer Rd
Titus Ln
Hustad Valley Rd
Kuenzi Ln
Ness Rd
Tyvand Rd
Hay Hollow Rd
Buckeye Rd
Sunnyside Rd
Sawmill Rd
Loyalty Rd
Gould Hill Rd
Yankee Hollow Rd
Disrud Rd
Vinger Rd
Meadow Brook Rd
Dougherty Creek Rd
Holstein Prairie Rd
Postville Rd
Farmers Grove Rd
Zentner Rd
Grove Rd
Poplar
Marty Rd
Legler Valley Rd
Badger Rd
York Center Rd
Hay Hollow Rd
Buckeye Rd
Sunnyside

Public Access Lands

Part of Green County

page 25

Township/Range
T03N, R08E
T03N, R09E
T04N, R08E
T04N, R09E

12/01/2015

Wisconsin Department of Natural Resources
more info at http://dnr.wi.gov/ keyword search "atlas"

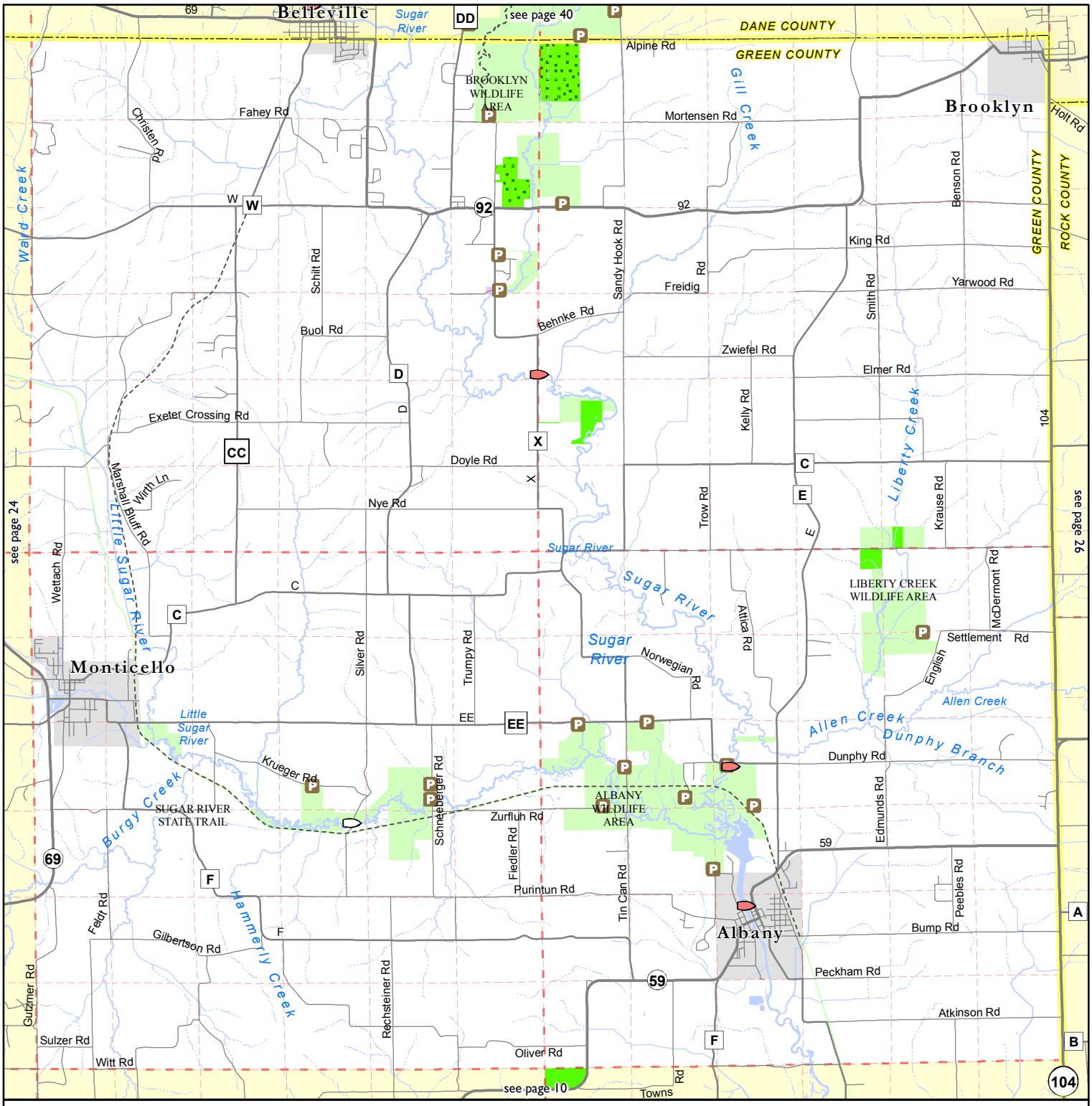

- Boat Ramp
- Carry-In Boat Ramp
- Parking Area
- Road
- Highway
- Interstate Highway
- Railroad
- Open Water
- Township Line
- Section Line
- County Boundary
- Cities and Villages
- State Trail
- Federal Land
- County Forest
- See Grant Index
- State Land purchased without Knowles-Nelson Stewardship Program (KNSP) funds
- State Land purchased with KNSP funds
- State easement (no KNSP)
- State easement purchased with KNSP funds
- Local Parkland (no KNSP)
- Local Parkland purchased with some KNSP funds
- NCO Land purchased with some KNSP funds

0 0.45 0.9 1.35 1.8 Miles

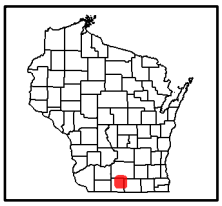

Sources: TeleAtlas, ESRI, WisDOT and other data providers. DISCLAIMER: No warranty, express or implied, is made regarding accuracy, completeness, or legality of the information herein. The boundaries depicted on this map may not represent the legal ownership boundaries of any property. The delineation of legal boundaries may only be conducted by a licensed surveyor.