Long Tail Unit
Public Lands
Green Bay West Shores

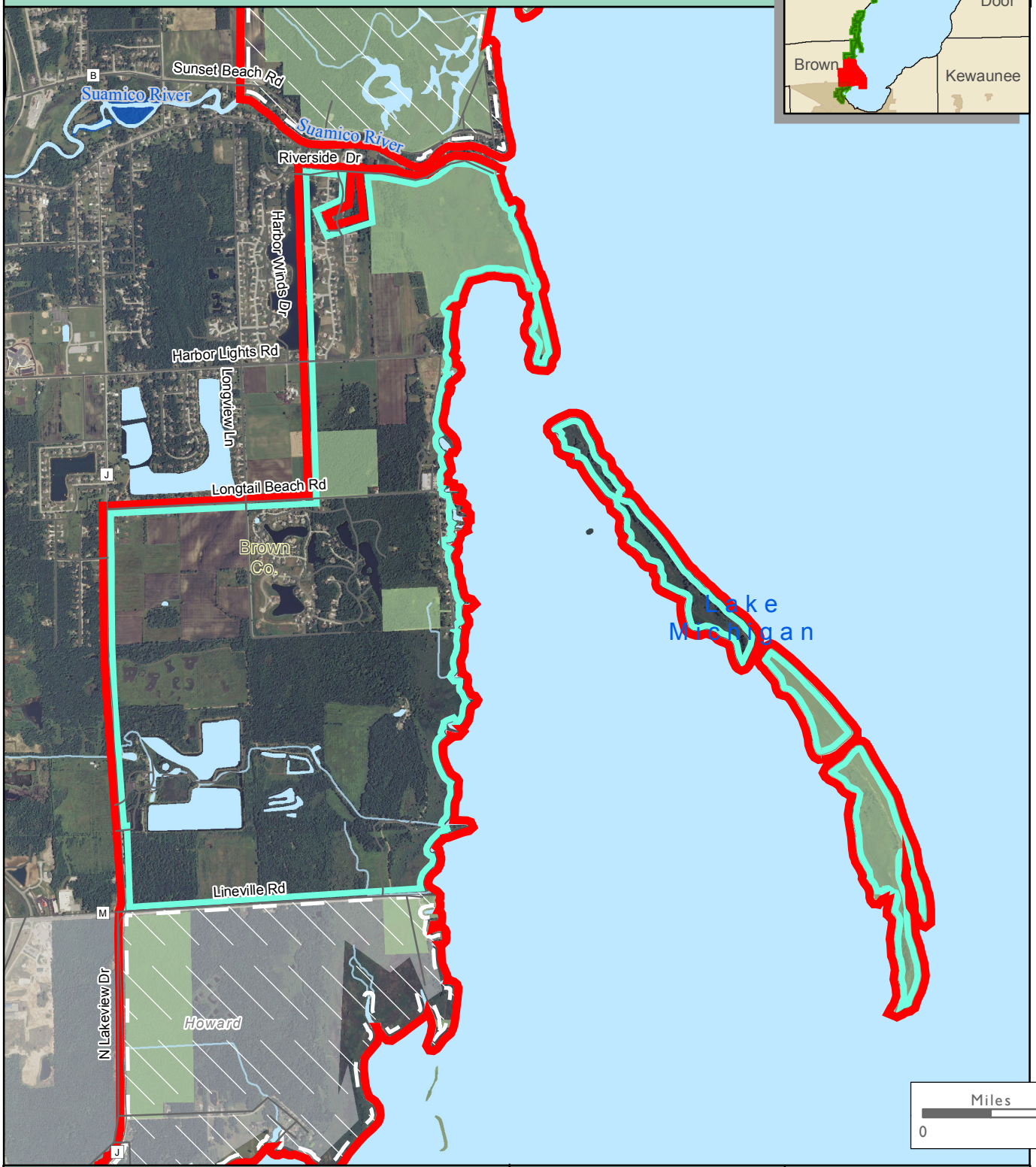

FUNCTION_MGT_CODE

- Wildlife Management
- Gift Lands
- Fishery Management
- Howard Municipalitity

- Wildlife Project Boundary
- Subject Unit
- Other GBWS Unit

WISCONSIN DEPARTMENT OF NATURAL RESOURCES

Bureau of Facilities and Lands

WM-GBWS-MP-L-1 kmh

May 08, 2013

Map L-1

Long Tail Unit
Current Cover Type
Green Bay West Shores

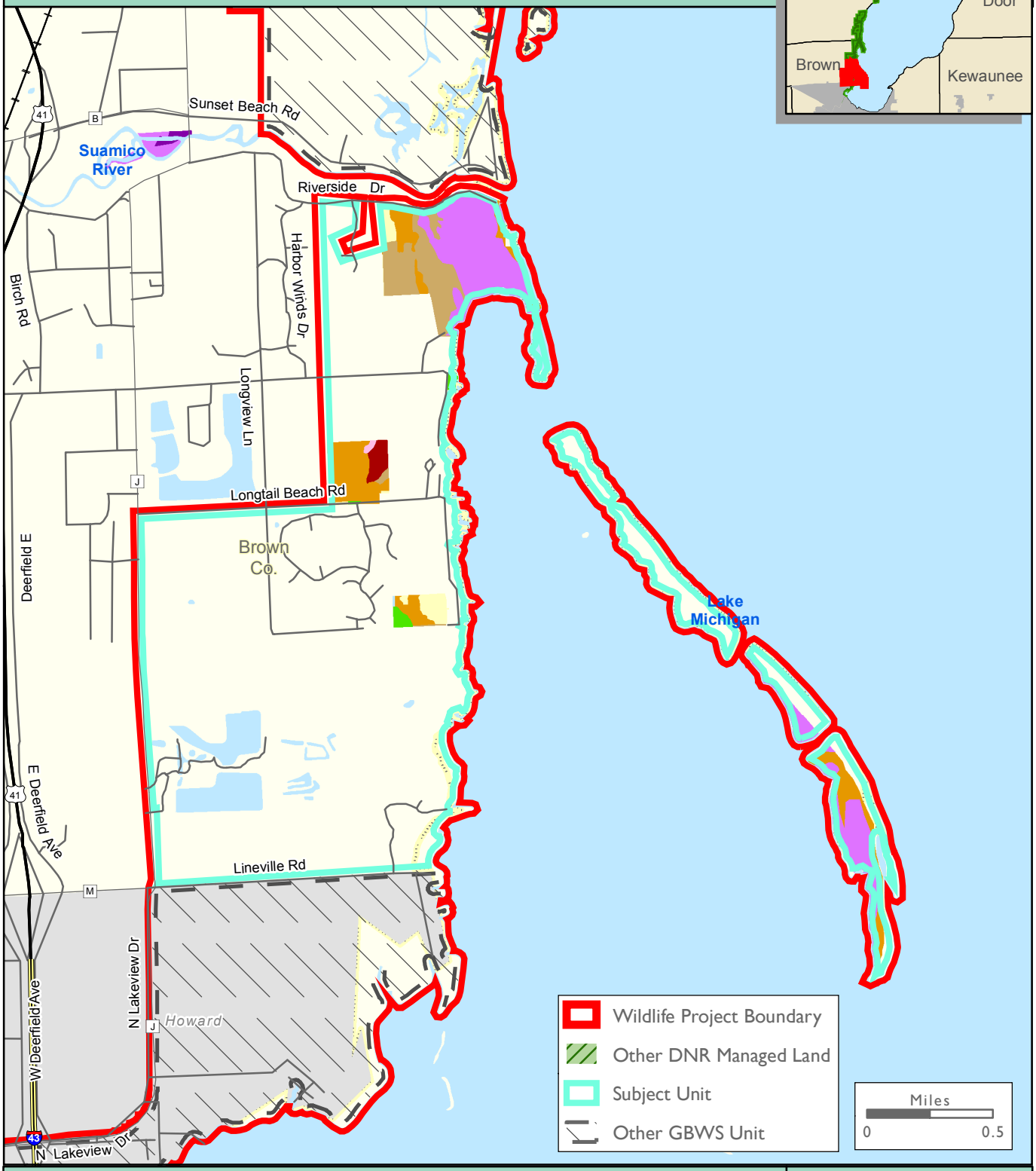

Land Cover of DNR Managed Lands

Agriculture	Aspen	Emergent Vegetation
Grassland	Oak	Wetland-Non-Forested
Shrub	Upland Hardwood	Open Water
Lowland Shrub	Bottomland Hardwood	Developed

WISCONSIN DEPARTMENT OF NATURAL RESOURCES

Bureau of Facilities and Lands

WM-GBWS-MP-L-2 kmh

May 08, 2013

Map L-2

Long Tail Unit
Infrastructure
Green Bay West Shores

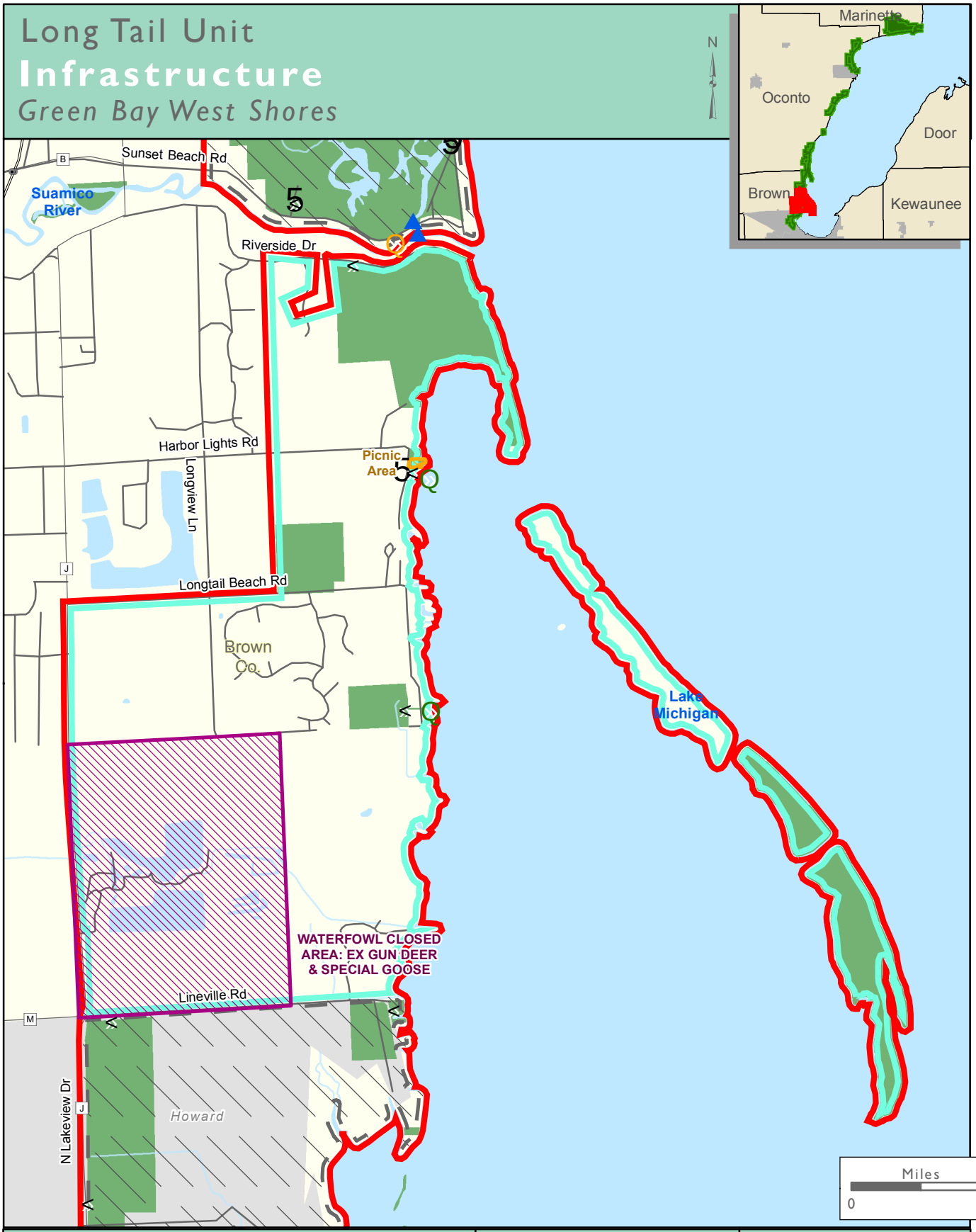

Transmission Line
Special Use Area
Refuge/Closed Area
Parking
Water Control Structure
Boat Access (County)
Boat Access (State)
5 Gate

Wildlife Project Boundary
DNR Managed Land
Subject Unit
Other GBWS Unit

WISCONSIN DEPARTMENT OF NATURAL RESOURCES

Bureau of Facilities and Lands

WM-GBWS-MP-L-3 kmh

May 08, 2013

Map L-3

Long Tail Unit
Ecological Landscapes & NHI Sites
Green Bay West Shores

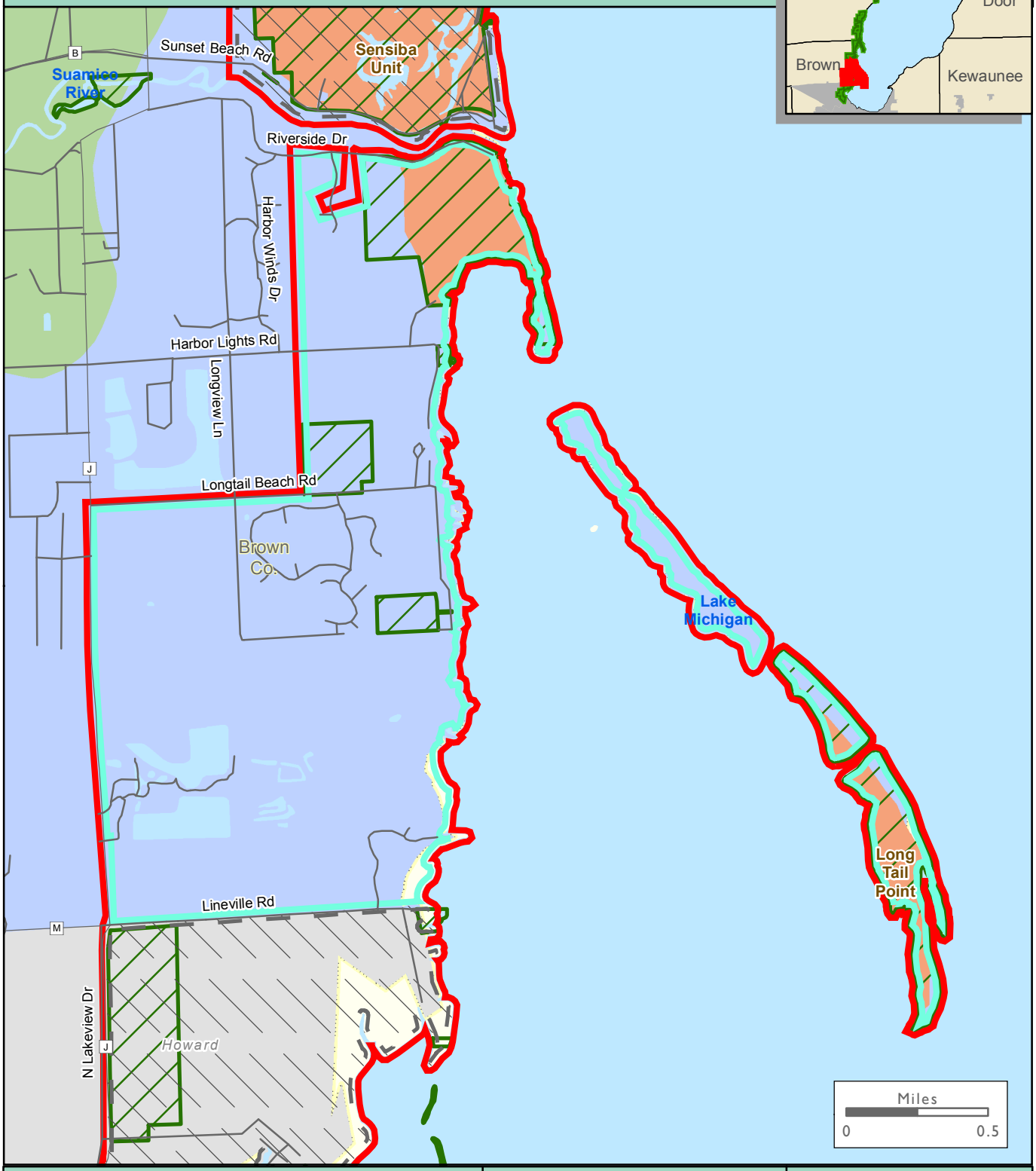

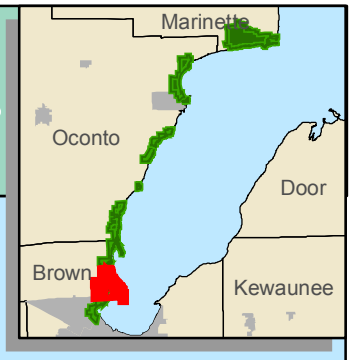

Central Lake Michigan Coastal Ecological Landscape

Northern Lake Michigan Coastal Ecological Landscape

Primary Sites

Howard Municipalitity

Wildlife Project Boundary

DNR Managed Land

Subject Unit

Other GBWS Unit

WISCONSIN DEPARTMENT OF NATURAL RESOURCES

Bureau of Facilities and Lands

WM-GBWS-MP-A kmh

May 08, 2013

Map L-4

Long Tail Unit
Soil Suitability for Trails
Green Bay West Shores

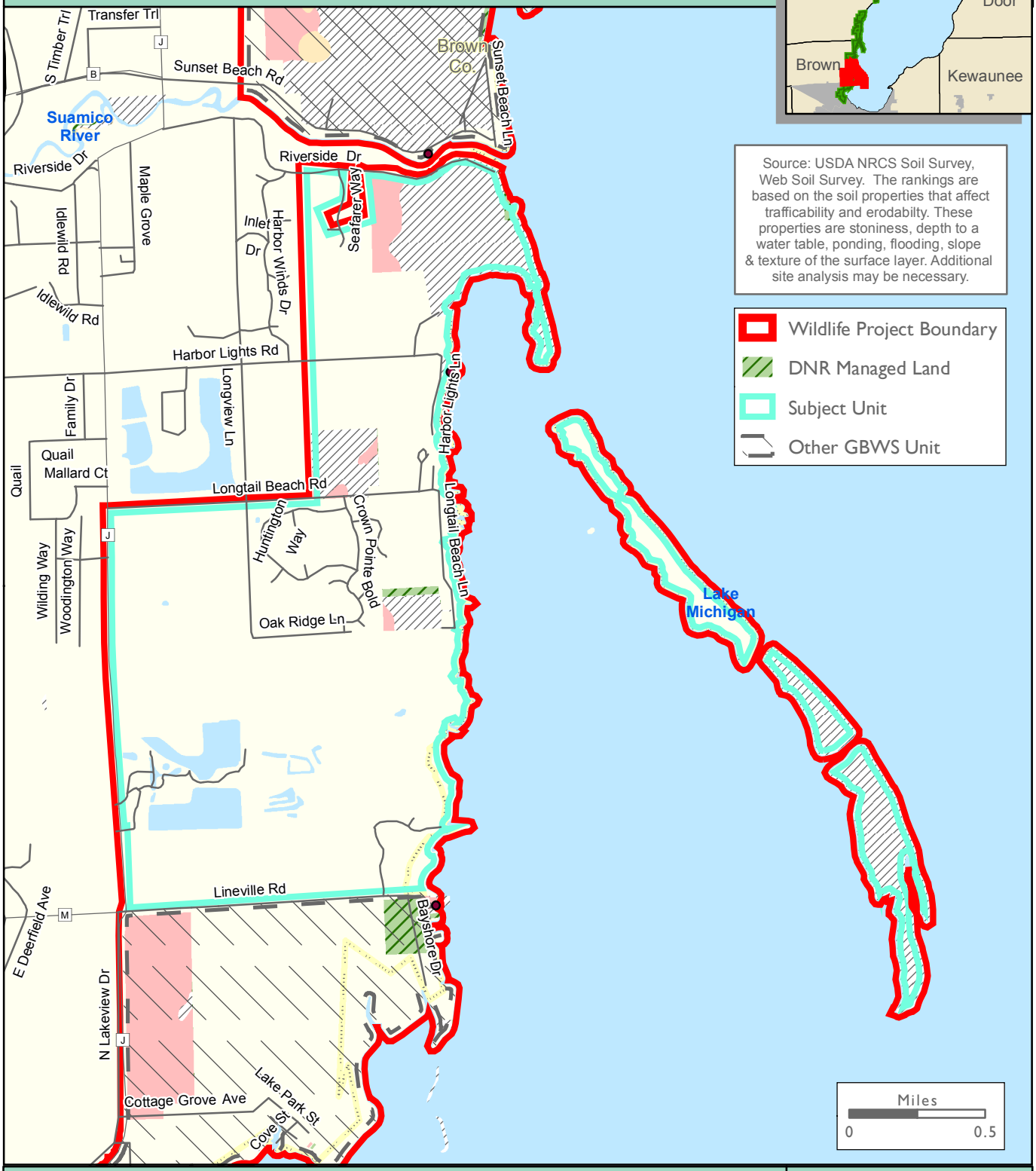

Soil Raiting for Trail Suitability

- Not limited
- Somewhat limited
- Very limited

Generally Not Suitable for Trails

- Wetland or Organic Soil*
- Stony or Rocky

WISCONSIN DEPARTMENT OF NATURAL RESOURCES

Bureau of Facilities and Lands

WM-GBWS-MP-A kmh

May 09, 2013

Map L-5