JACKSON MARSH WILDLIFE AREA

ARCHAEOLOGY/CULTURAL RESOURCES

NORTHERN KETTLE MORAINE REGION

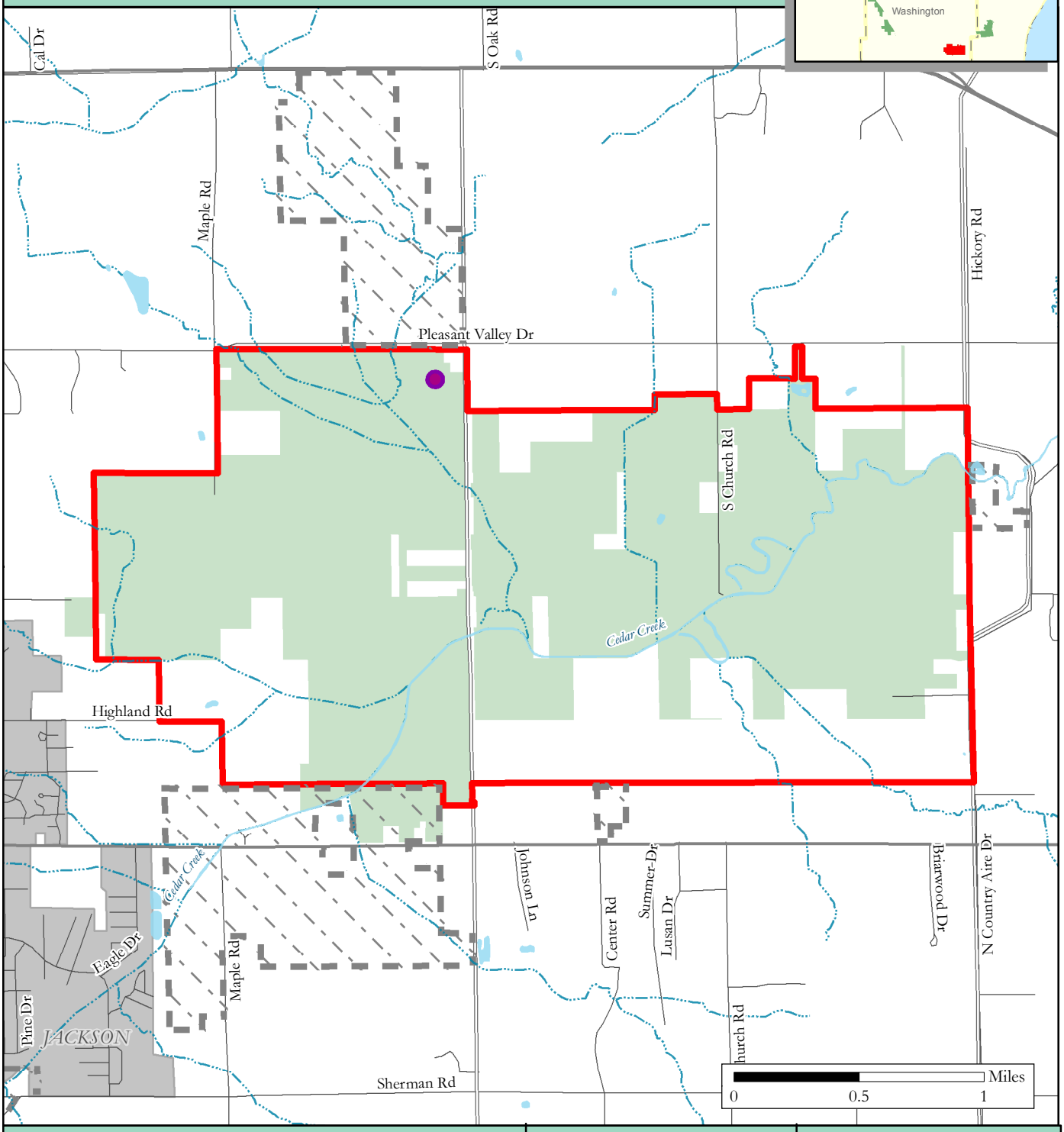

Historic Structure

Jackson Marsh Project Boundary

Cedar Creek SBP Project Boundary

DNR Managed Lands

WISCONSIN DEPARTMENT OF NATURAL RESOURCES

Bureau of Facilities and Lands

April 23, 2013

WM-NKMG-MP-A kmh

MAP G-1

KIEL MARSH WILDLIFE AREA

ARCHAEOLOGY/CULTURAL RESOURCES

NORTHERN KETTLE MORAINE REGION

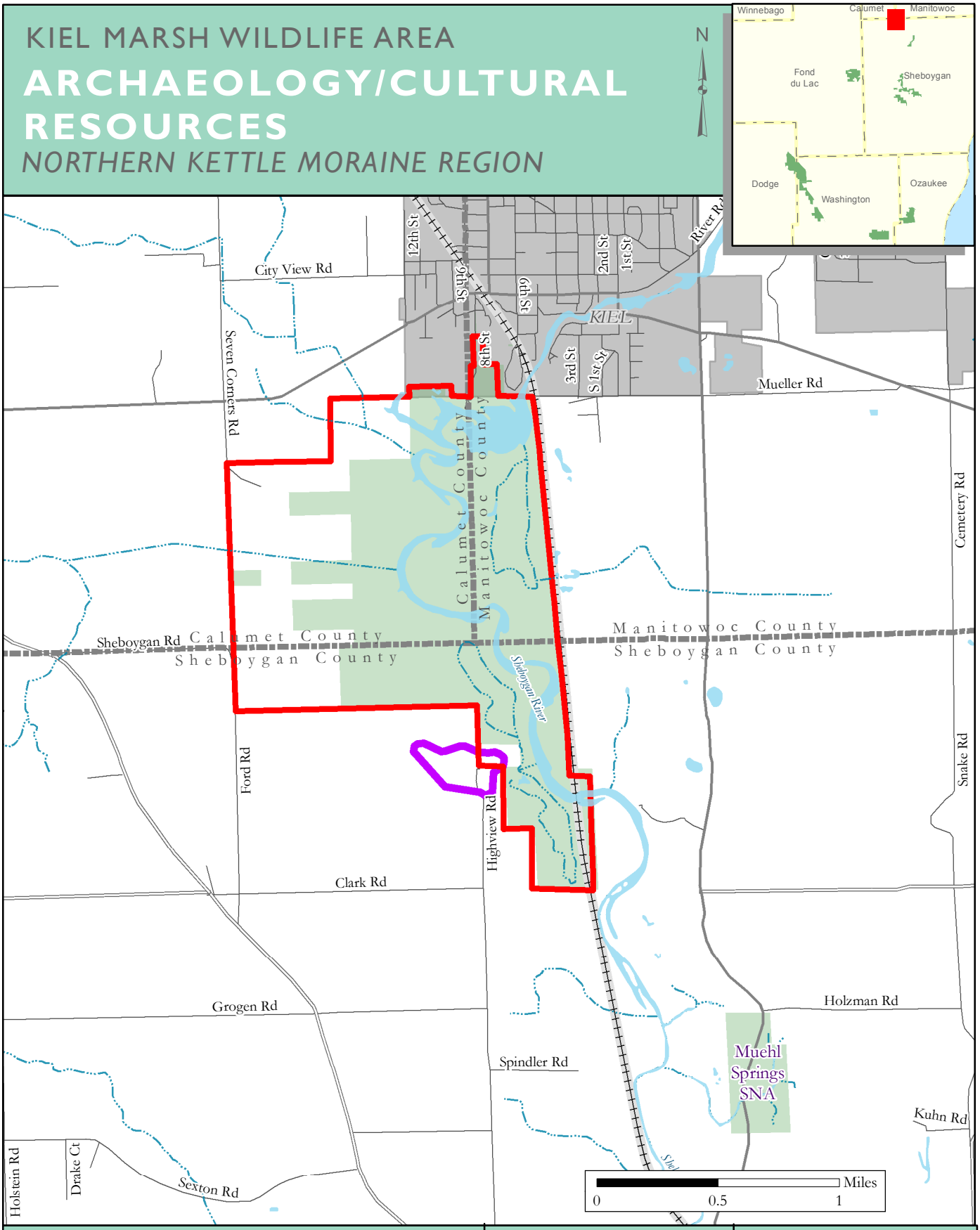

Archaeological Site

Kiel Marsh Project Boundary

DNR Managed Lands

WISCONSIN DEPARTMENT OF NATURAL RESOURCES

Bureau of Facilities and Lands

April 23, 2013

WM-NKMG-MP-A kmh

MAP G-2

LA BUDDE CREEK FISHERY AREA

ARCHAEOLOGY/CULTURAL RESOURCES

NORTHERN KETTLE MORAINE REGION

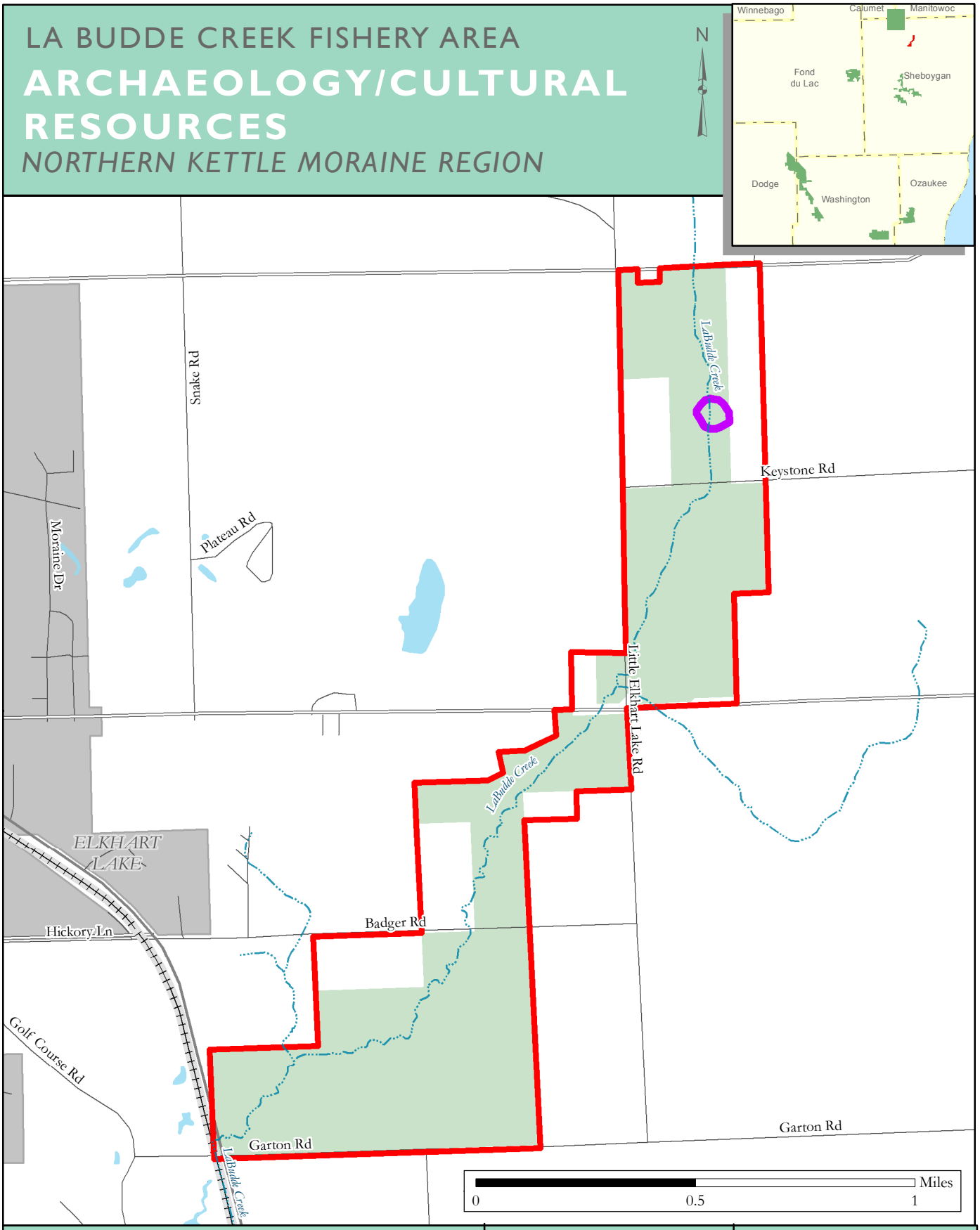

Archaeological Site

La Budde Creek Project Boundary

DNR Managed Lands

WISCONSIN DEPARTMENT OF NATURAL RESOURCES

Bureau of Facilities and Lands

April 23, 2013

WM-NKMG-MP-A kmh

MAP G-3

ONION RIVER SBP--WEST

ARCHAEOLOGY/CULTURAL RESOURCES

NORTHERN KETTLE MORAINE REGION

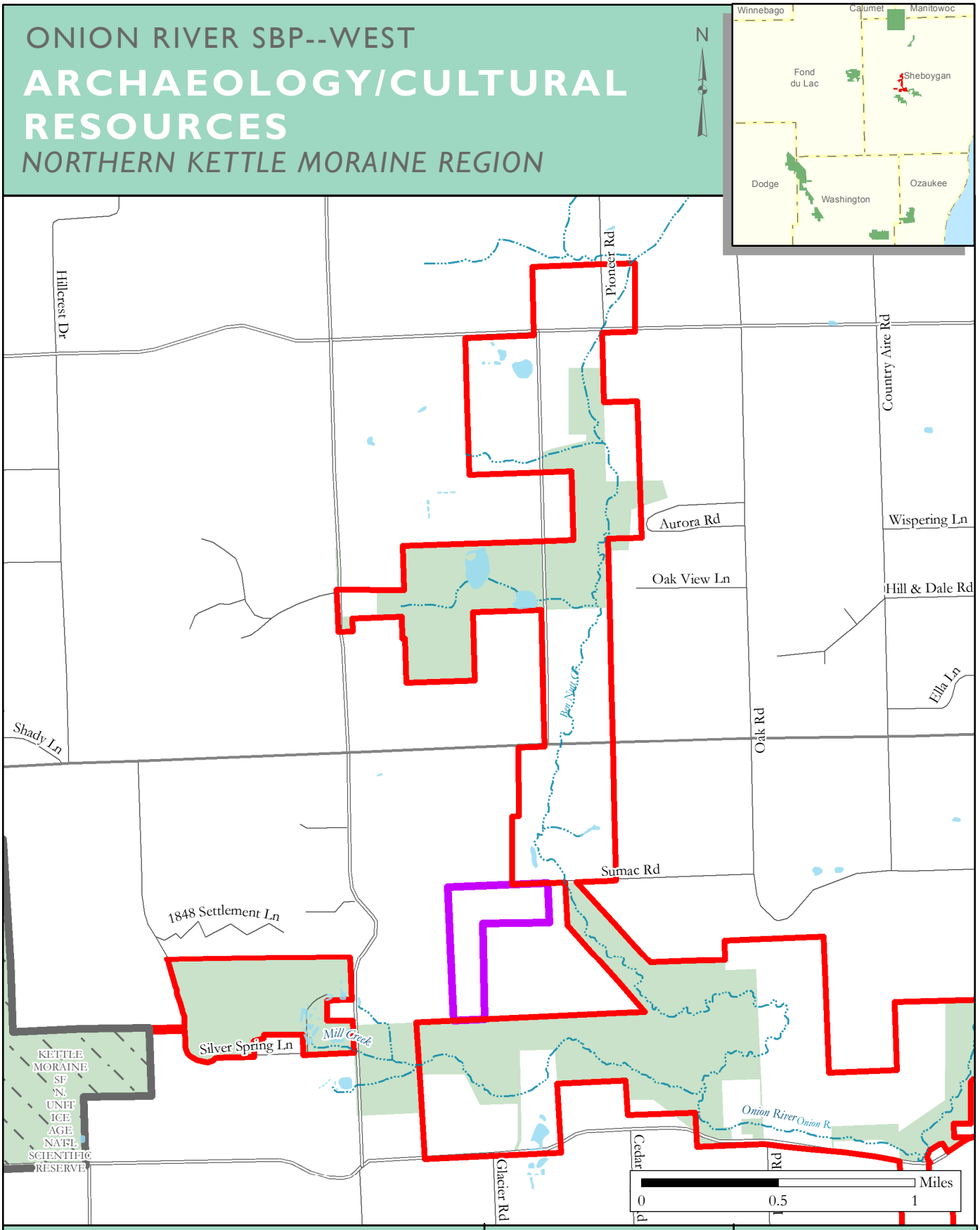

Archaeological Site

Onion River SBE Project Boundary

Other Project Boundary

DNR Managed Lands

WISCONSIN DEPARTMENT OF NATURAL RESOURCES

Bureau of Facilities and Lands

April 23, 2013

WM-NKMG-MP-A kmh

MAP G-4

CEDARBURG BOG NATURAL AREA

ARCHAEOLOGY/CULTURAL RESOURCES

NORTHERN KETTLE MORAINE REGION

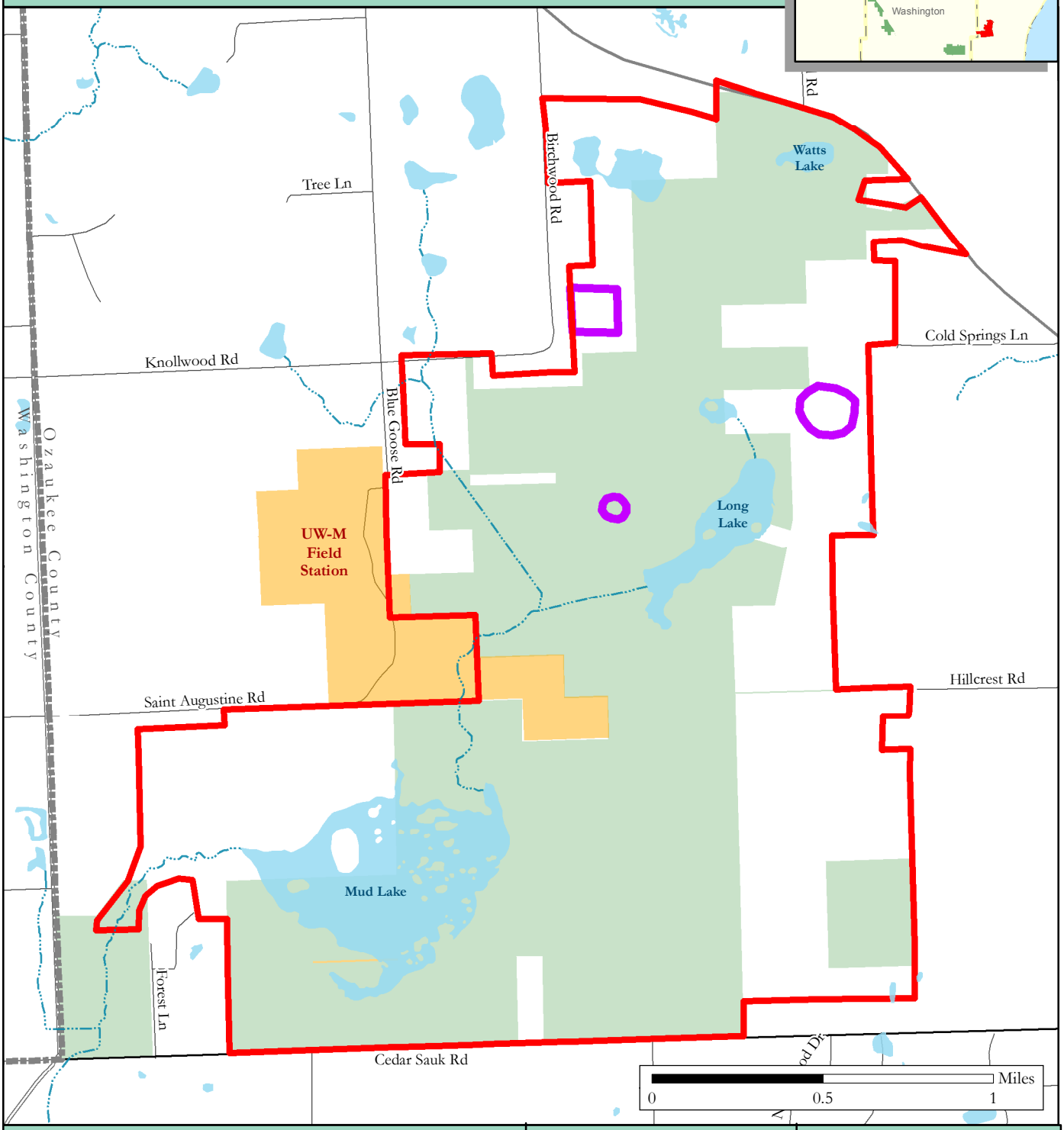

Archaeological Site

Cedarburg Bog Project Boundary

DNR Managed Lands

UW-Milwaukee Field Station

WISCONSIN DEPARTMENT OF NATURAL RESOURCES

Bureau of Facilities and Lands

April 23, 2013

WM-NKMG-MP-A kmh

MAP G-5