JACKSON MARSH WILDLIFE AREA

DNR MANAGED & OTHER PUBLIC LANDS/PRIMARY SITES

NORTHERN KETTLE MORAINE REGION

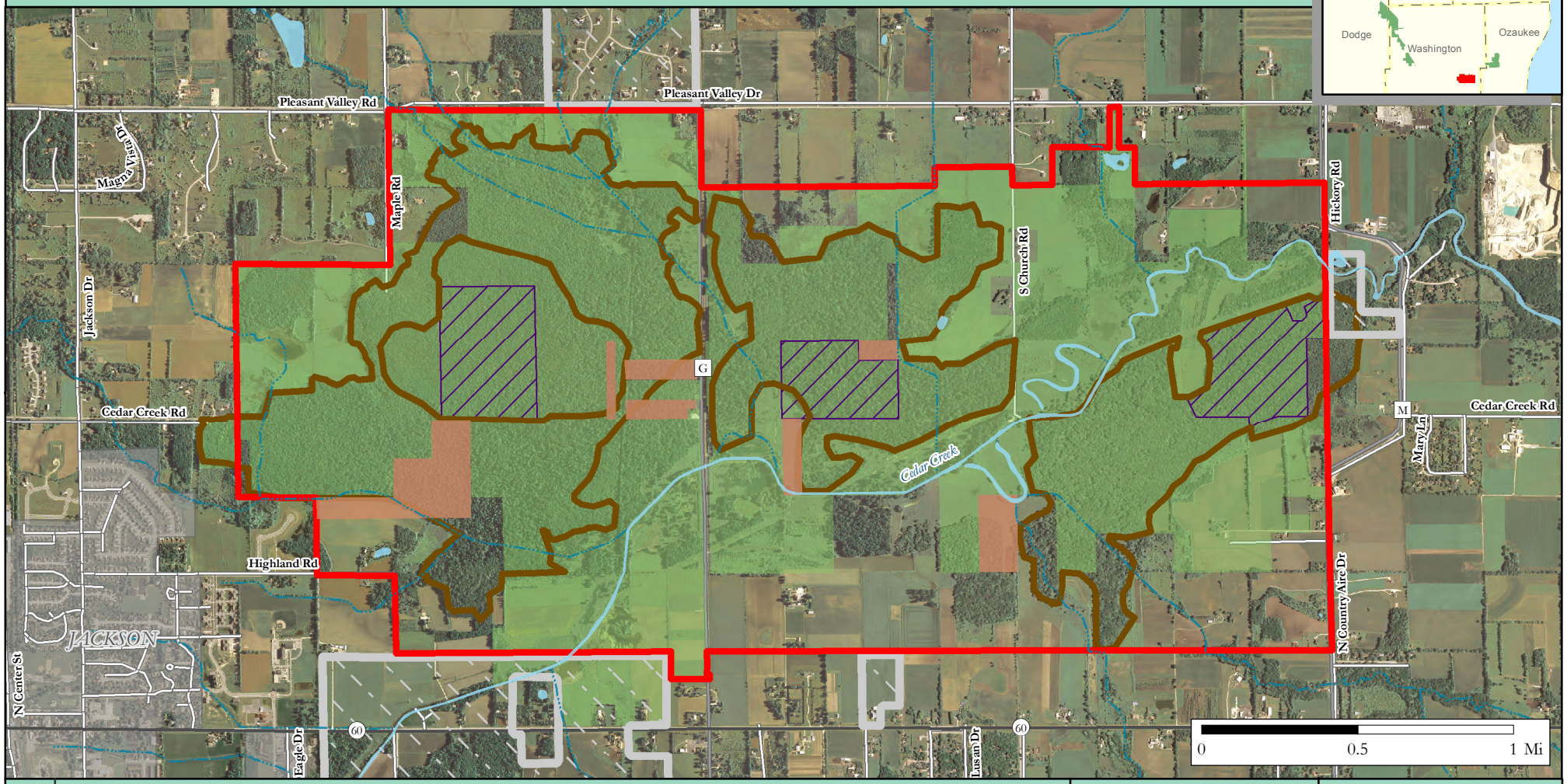

MAP F-1

DNR Managed Lands

- Fee Title
- Primary Sites
- State Natural Area
- Voluntary Public Access Land
- Jackson Marsh Project Boundary
- Cedar Creek Stream Bank Protection

WISCONSIN DEPARTMENT OF NATURAL RESOURCES

Bureau of Facilities & Lands
WM-7670-MP-F-1 KMH
Map Updated: May 24, 2013

ALLENTON WILDLIFE AREA
DNR MANAGED & OTHER PUBLIC LANDS/PRIMARY SITES
NORTHERN KETTLE MORAINE REGION

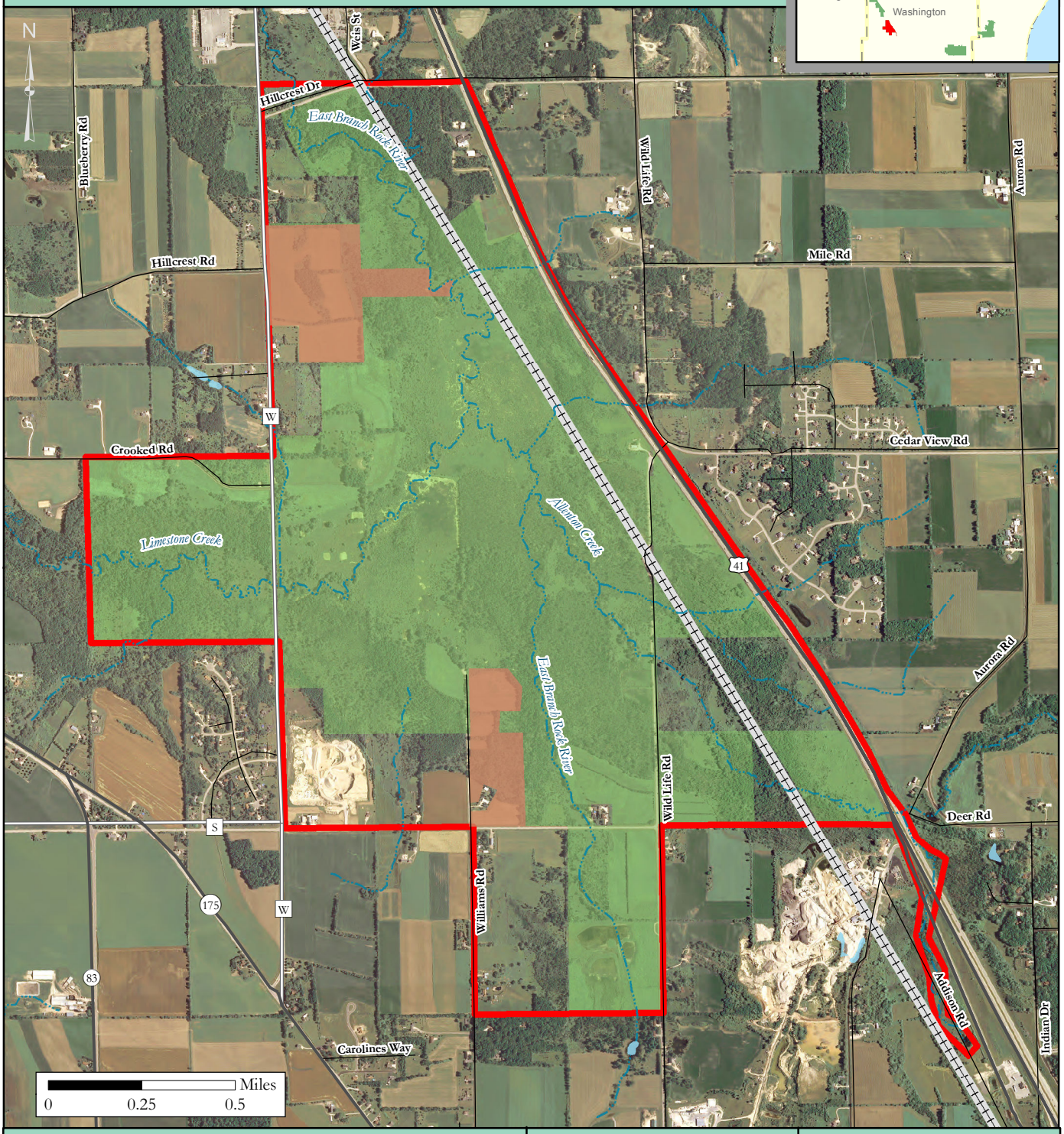

DNR Managed Lands

- Fee Title
- Easement
- Voluntary Public Access Land

- Allenton Project Boundary

WISCONSIN DEPARTMENT OF NATURAL RESOURCES

Bureau of Facilities and Lands
May 24, 2013

WM-NKMG-MP-A kmh

MAP F-2

THERESA WILDLIFE AREA--NORTH

DNR MANAGED & OTHER PUBLIC LANDS/PRIMARY SITES

NORTHERN KETTLE MORAINE REGION

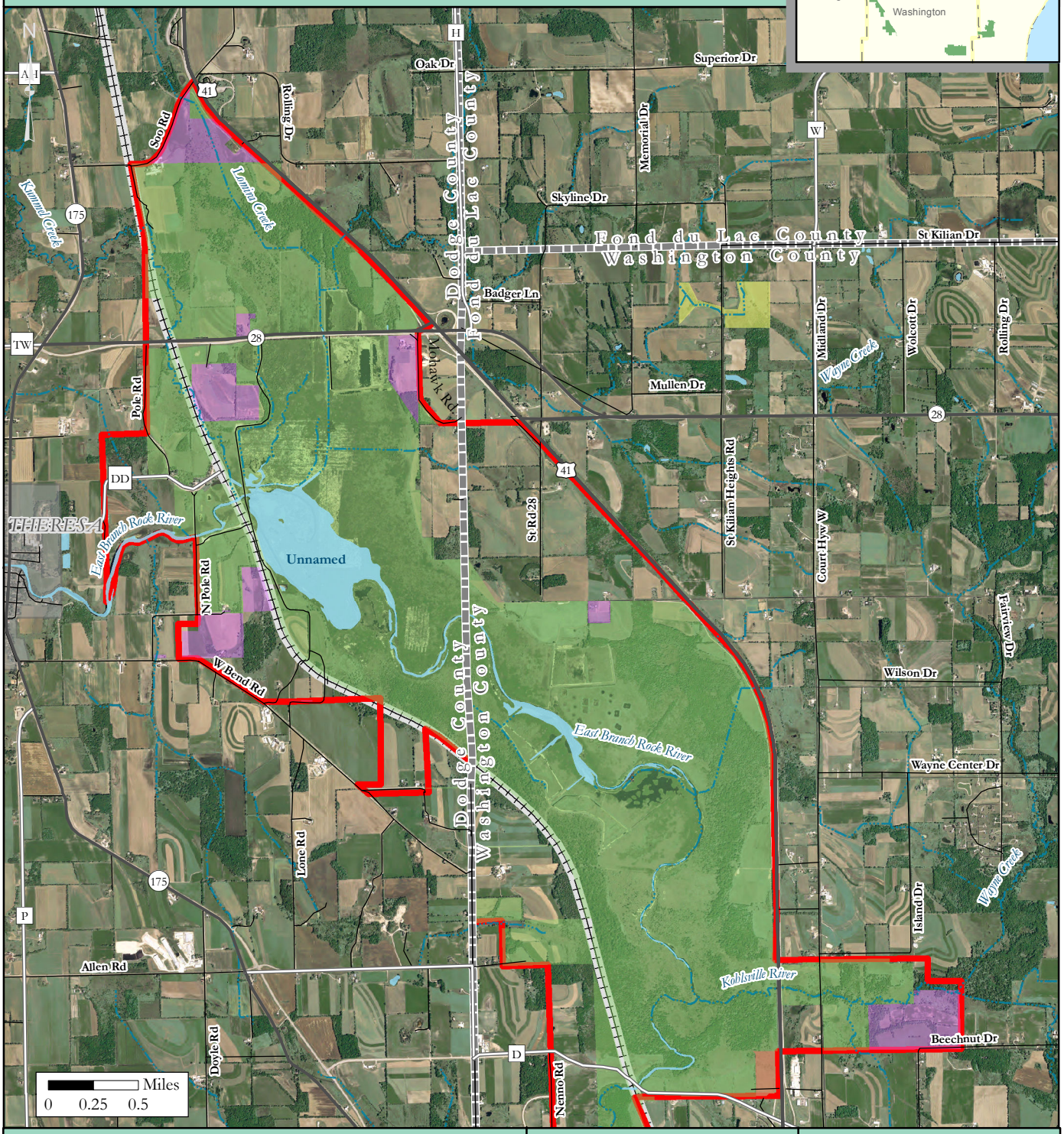

DNR Managed Lands

- Fee Title
- Easement
- Ozaukee/Washington Land Trust
- Voluntary Public Access Land
- Theresa Marsh Project Boundary

WISCONSIN DEPARTMENT OF NATURAL RESOURCES

Bureau of Facilities and Lands

May 24, 2013

WM-NKMG-MP-A kmh

MAP F-3A

THERESA WILDLIFE AREA--SOUTH

DNR MANAGED & OTHER PUBLIC LANDS/PRIMARY SITES

NORTHERN KETTLE MORAINE REGION

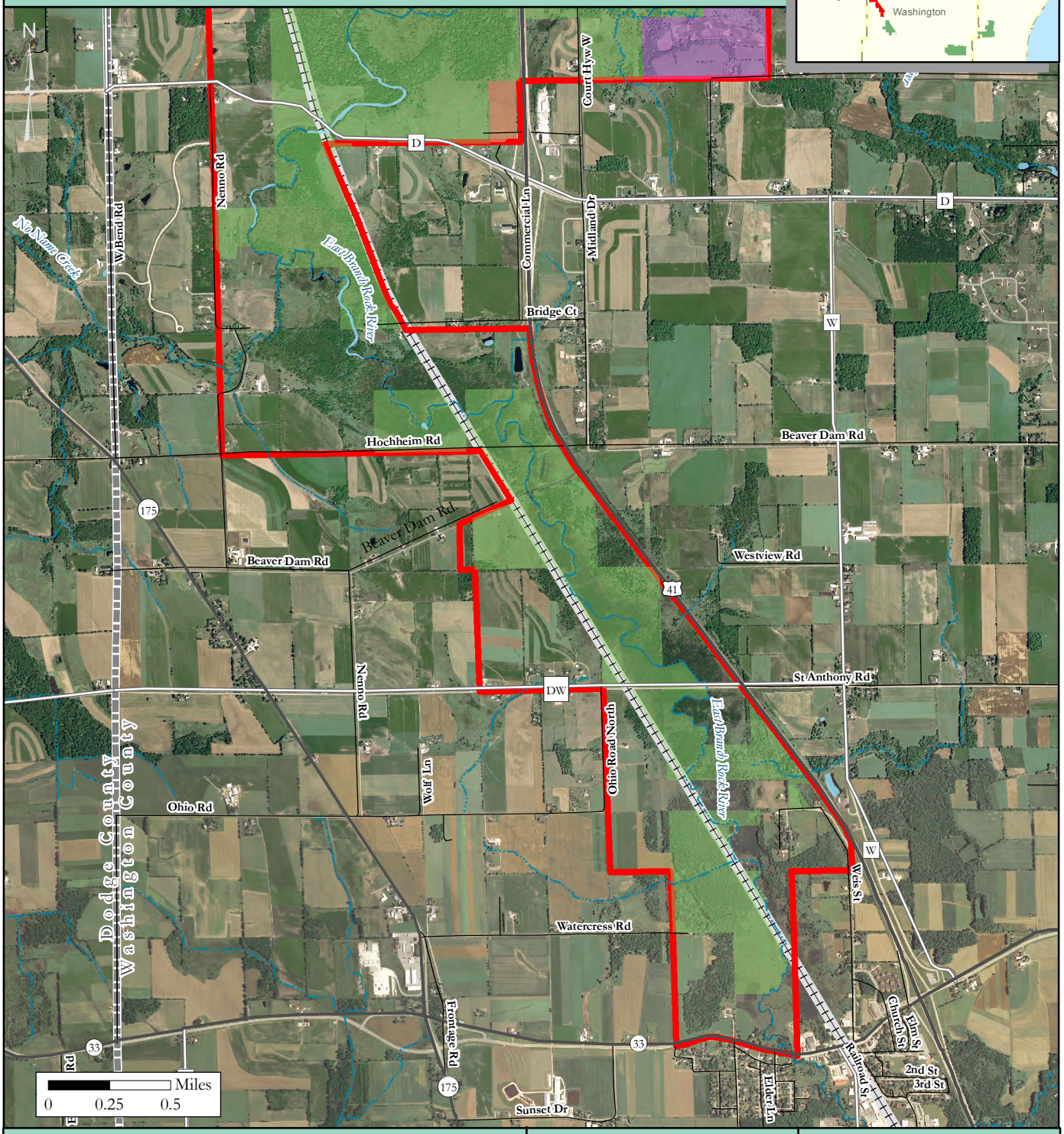

DNR Managed Lands

- Fee Title
- Easement
- Ozaukee/Washington Land Trust
- Voluntary Public Access Land
- Theresa Marsh Project Boundary

WISCONSIN DEPARTMENT OF NATURAL RESOURCES

Bureau of Facilities and Lands

May 24, 2013

WM-NKMG-MP-A kmh

MAP F-3B

MULLET CREEK WILDLIFE AREA
DNR MANAGED & OTHER PUBLIC LANDS/PRIMARY SITES
NORTHERN KETTLE MORAINE REGION

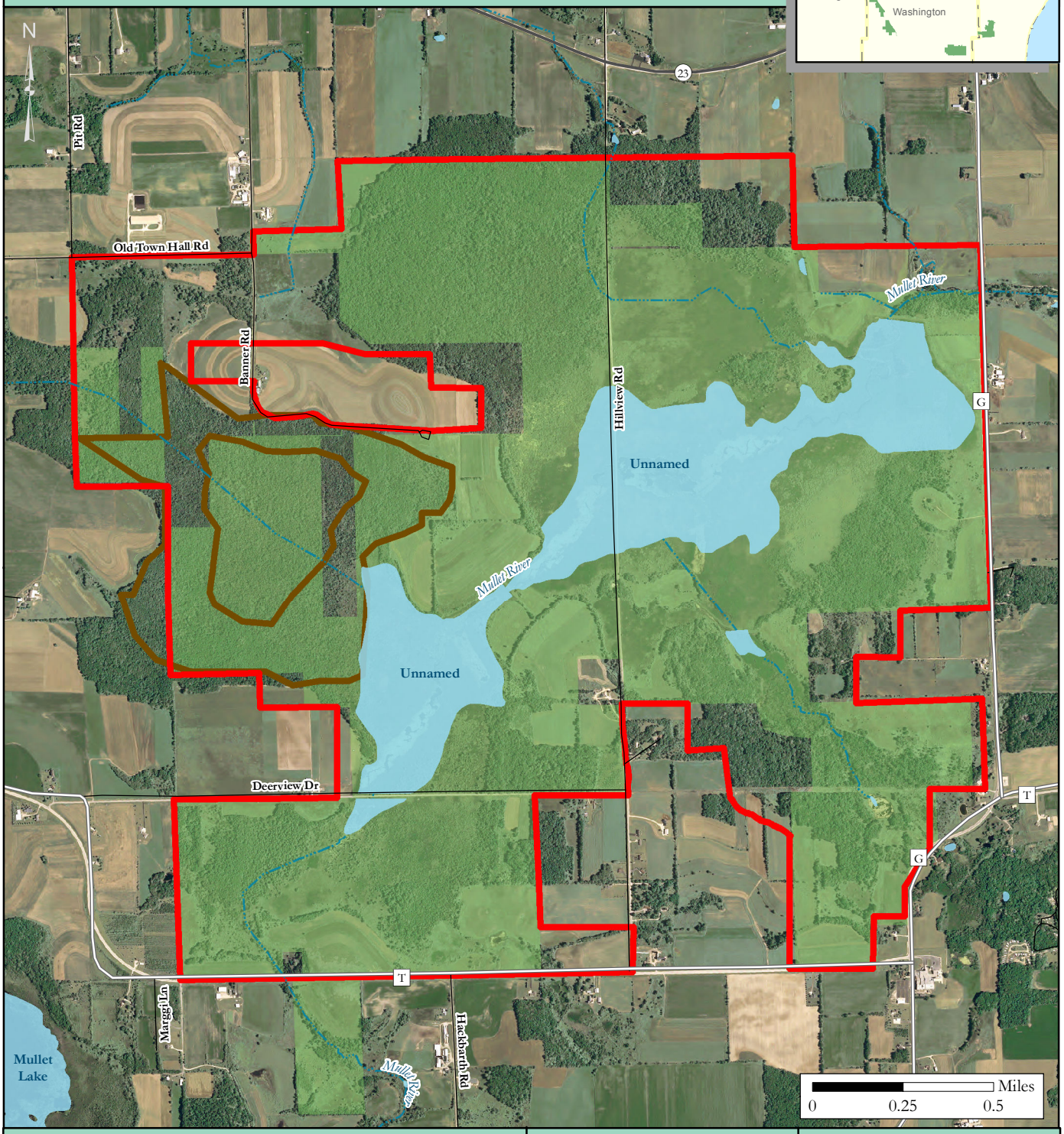

DNR Managed Lands

- Fee Title
- Easement

Mullet Creek Project Boundary

WISCONSIN DEPARTMENT OF NATURAL RESOURCES

Bureau of Facilities and Lands

April 23, 2013

WM-NKMG-MP-A kmh

MAP F-4

KIEL MARSH WILDLIFE AREA

DNR MANAGED & OTHER PUBLIC LANDS/PRIMARY SITES

NORTHERN KETTLE MORAINE REGION

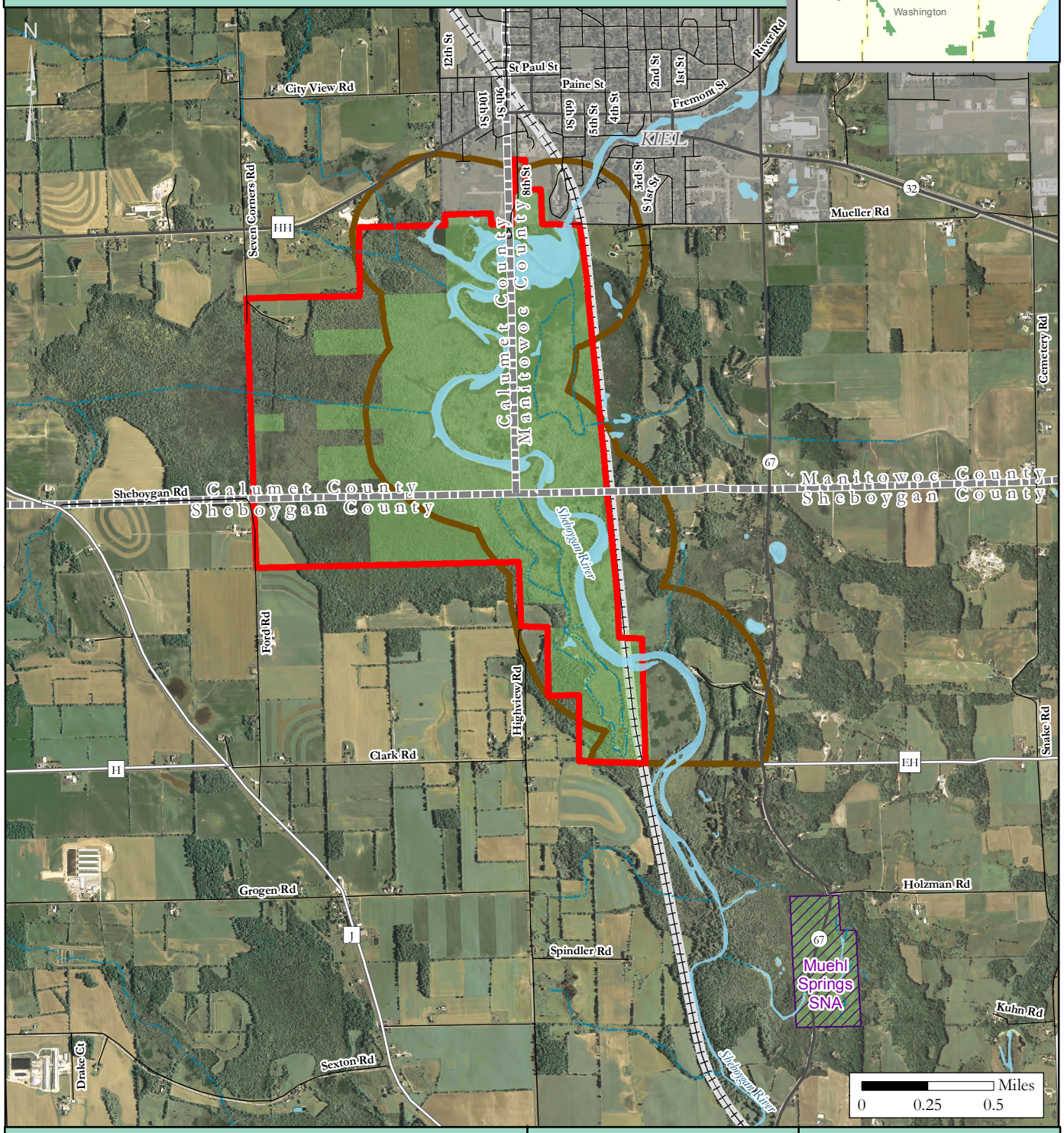

DNR Managed Lands

Fee Title

Primary Sites

State Natural Area

Kiel Marsh Project Boundary

WISCONSIN DEPARTMENT OF NATURAL RESOURCES

Bureau of Facilities and Lands

April 23, 2013

WM-NKMG-MP-A kmh

MAP F-5

NICHOLS CREEK WILDLIFE AREA

DNR MANAGED & OTHER PUBLIC LANDS/PRIMARY SITES

NORTHERN KETTLE MORAINE REGION

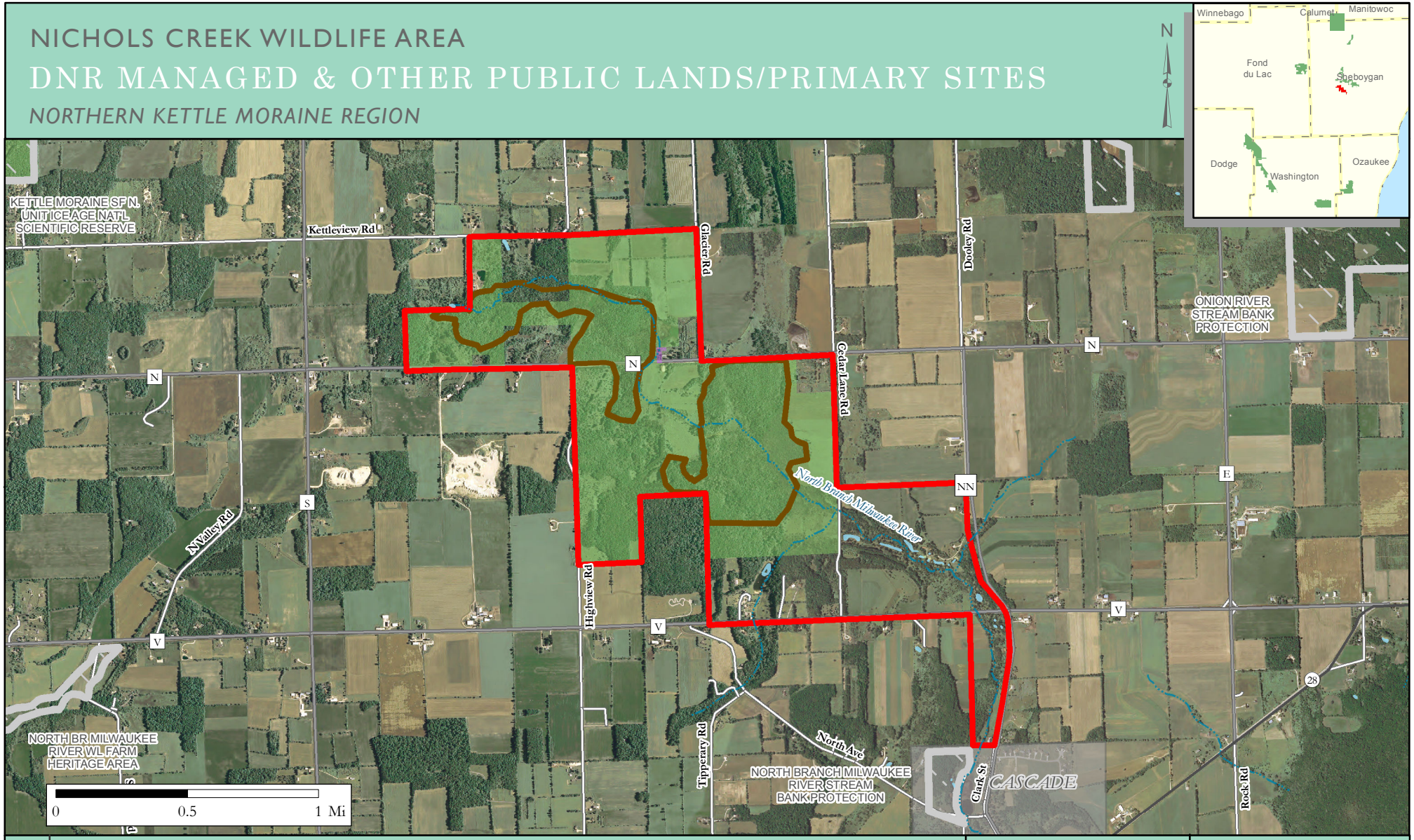

MAP F-6

DNR Managed Lands

Fee Title

Easement

Primary Sites

Nichols Creek Project Boundary

Other Project Boundary

WISCONSIN DEPARTMENT OF NATURAL RESOURCES

Bureau of Facilities & Lands

WM-8150-MP-F-6 KMH

Map Updated: April 23, 2013

LA BUDDE CREEK FISHERY AREA

DNR MANAGED & OTHER PUBLIC LANDS/PRIMARY SITES

NORTHERN KETTLE MORAINE REGION

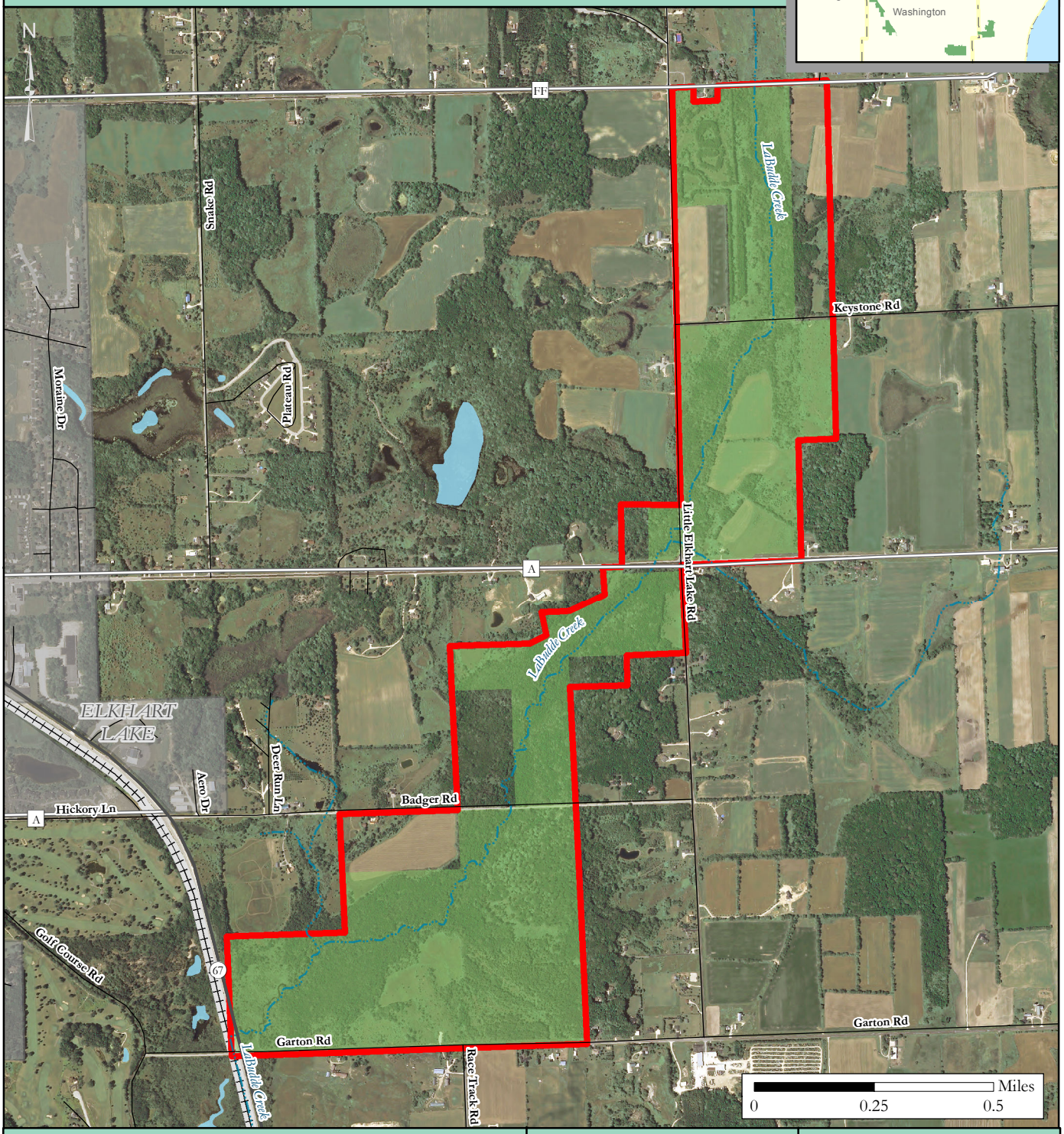

DNR Managed Lands

Fee Title

LaBudde Creek Project Boundary

WISCONSIN DEPARTMENT OF NATURAL RESOURCES

Bureau of Facilities and Lands

April 23, 2013

WM-NKMG-MP-A kmh

MAP F-7

ONION RIVER SBP--EAST
DNR MANAGED & OTHER PUBLIC LANDS/PRIMARY SITES
NORTHERN KETTLE MORAINE REGION

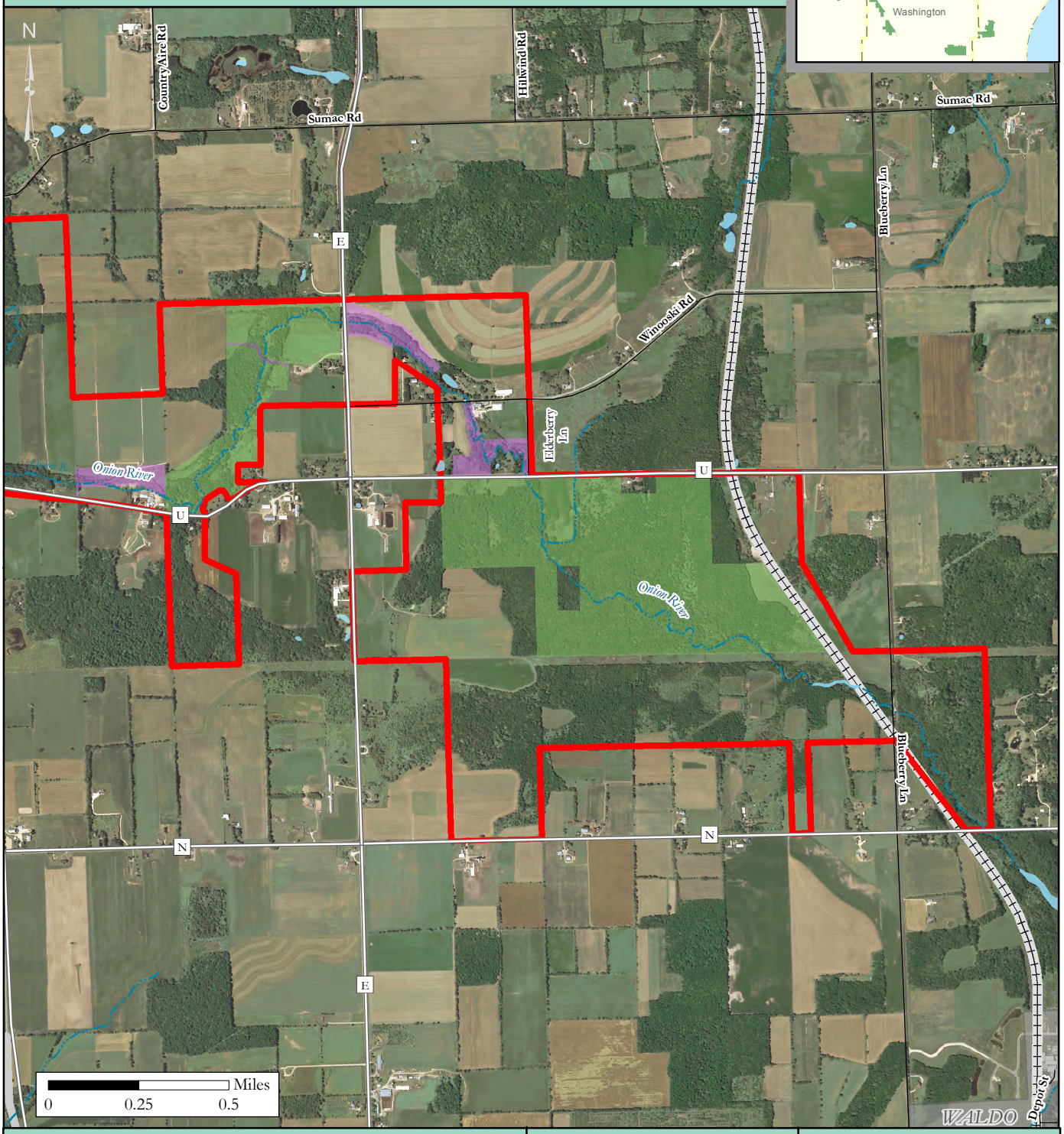

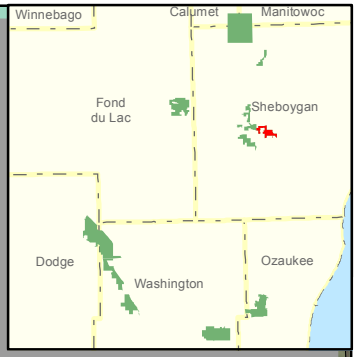

DNR Managed Lands

- Fee Title
- Easement
- Primary Sites
- Onion River Project Boundary
- Kettle Moraine SF North Unit Ice Age National Scientific Reserve

WISCONSIN DEPARTMENT OF NATURAL RESOURCES

Bureau of Facilities and Lands

April 23, 2013

WM-NKMG-MP-A kmh

MAP F-8A

ONION RIVER SBP--WEST
DNR MANAGED & OTHER PUBLIC LANDS/PRIMARY SITES
NORTHERN KETTLE MORAINE REGION

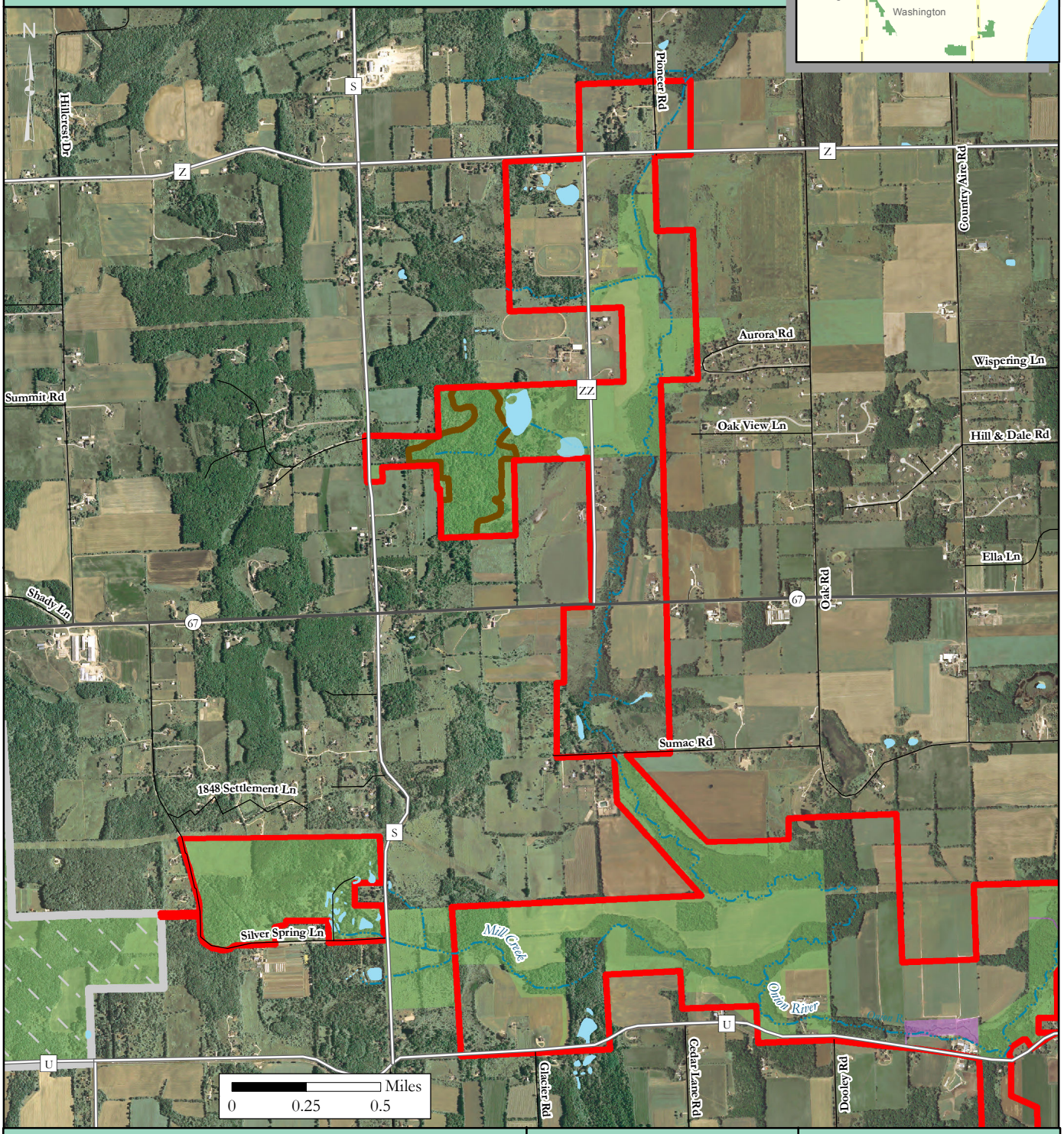

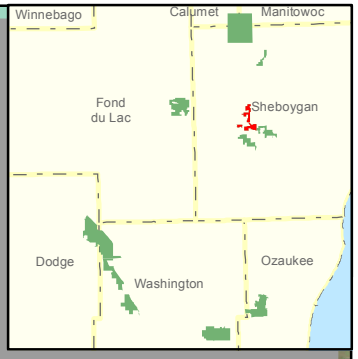

DNR Managed Lands

- Fee Title
- Easement
- Primary Sites

- Onion River Project Boundary
- Kettle Moraine SF North Unit Ice Age National Scientific Reserve

WISCONSIN DEPARTMENT OF NATURAL RESOURCES

Bureau of Facilities and Lands

April 23, 2013

WM-NKMG-MP-A kmh

MAP F-8B

CEDARBURG BOG NATURAL AREA
DNR MANAGED & OTHER PUBLIC LANDS/PRIMARY SITES
NORTHERN KETTLE MORAINE REGION

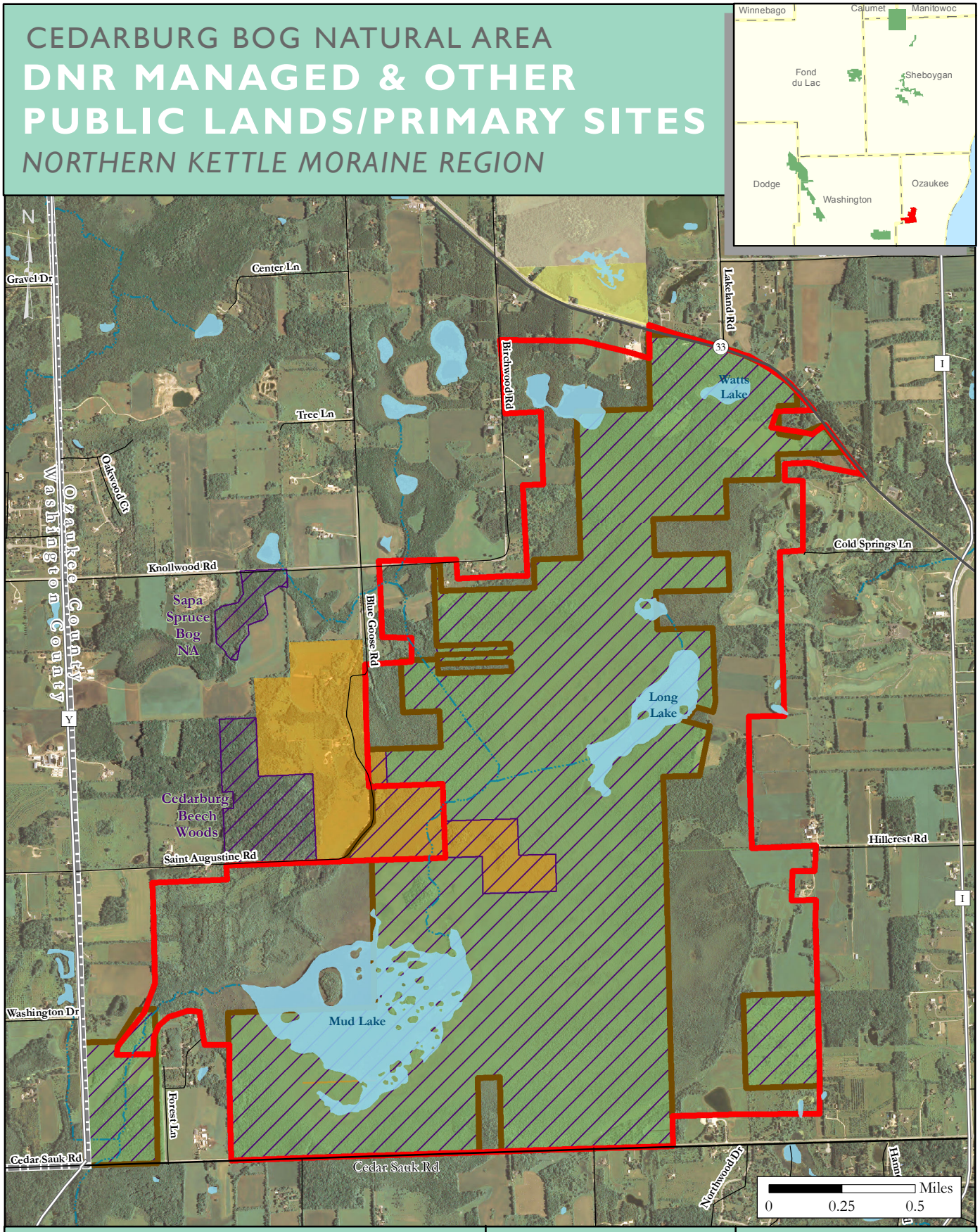

Ozaukee/Washington Land Trust

UW-Milwaukee Field Station

County Land

Primary Sites

State Natural Area

Cedarburg Bog Project Boundary

DNR Managed Lands

Fee Title

WISCONSIN DEPARTMENT OF NATURAL RESOURCES

Bureau of Facilities and Lands

April 23, 2013

WM-NKMG-MP-A kmh

MAP F-9