JACKSON MARSH WILDLIFE AREA

EXISTING INFRASTRUCTURE

NORTHERN KETTLE MORAINE REGION

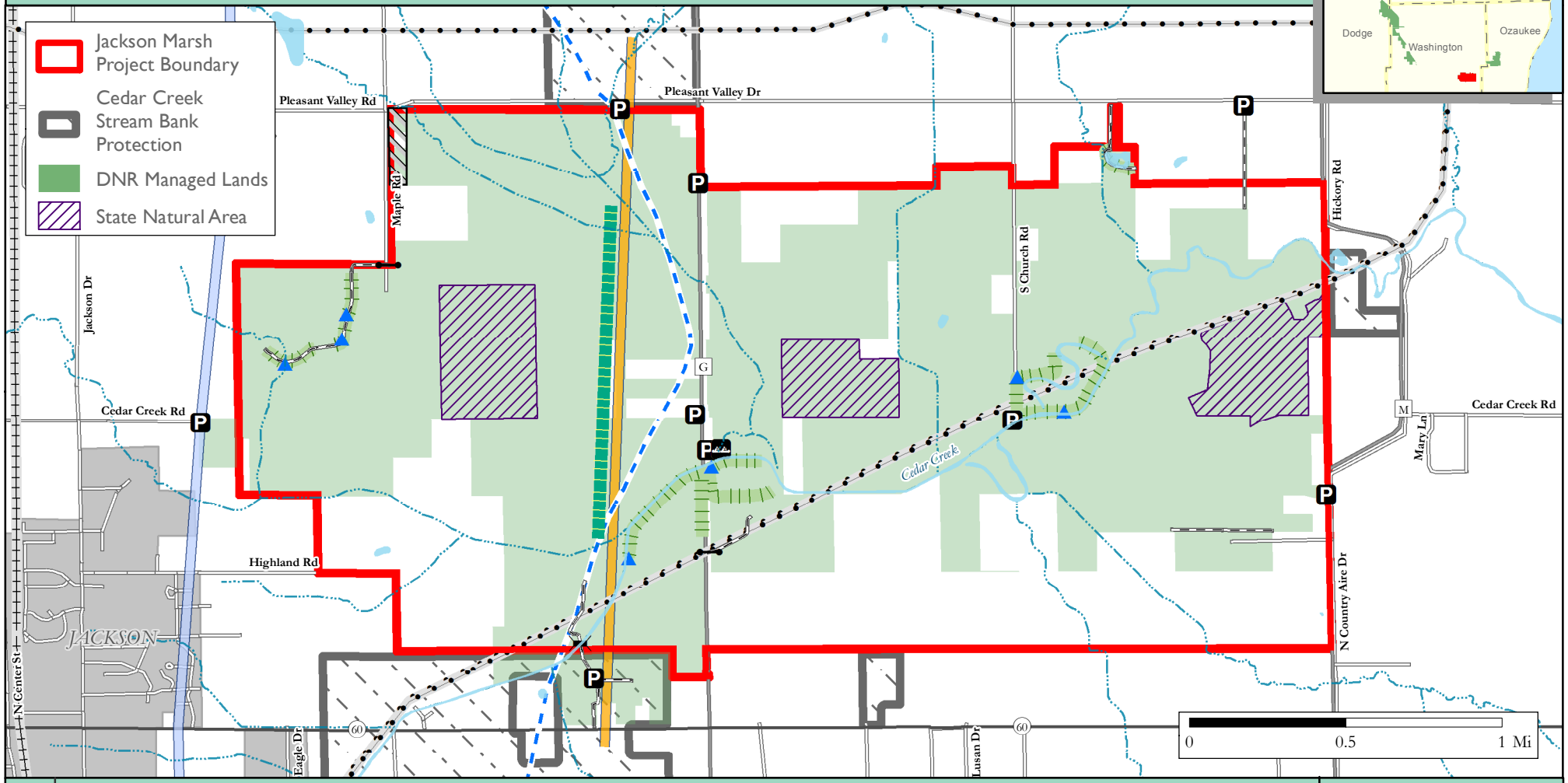

MAP E-1

Closed Area	Q	Boat Access	5	Gate		Service Road* *Not necessarily maintained for public use	Snowmobile Trail
Natural Gas Pipeline	R	Canoe Access		Bridge			Transmission Line
Gasoline Pipeline	▲	Water Control	<	Parking Area		Dike	Railroad Corridor
							Ditch

WISCONSIN DEPARTMENT OF NATURAL RESOURCES

Bureau of Facilities & Lands

WM-7670-MP-E-1 klrm

Map Updated: May 15, 2013

ALLENTON WILDLIFE AREA
EXISTING INFRASTRUCTURE
NORTHERN KETTLE MORAINE REGION

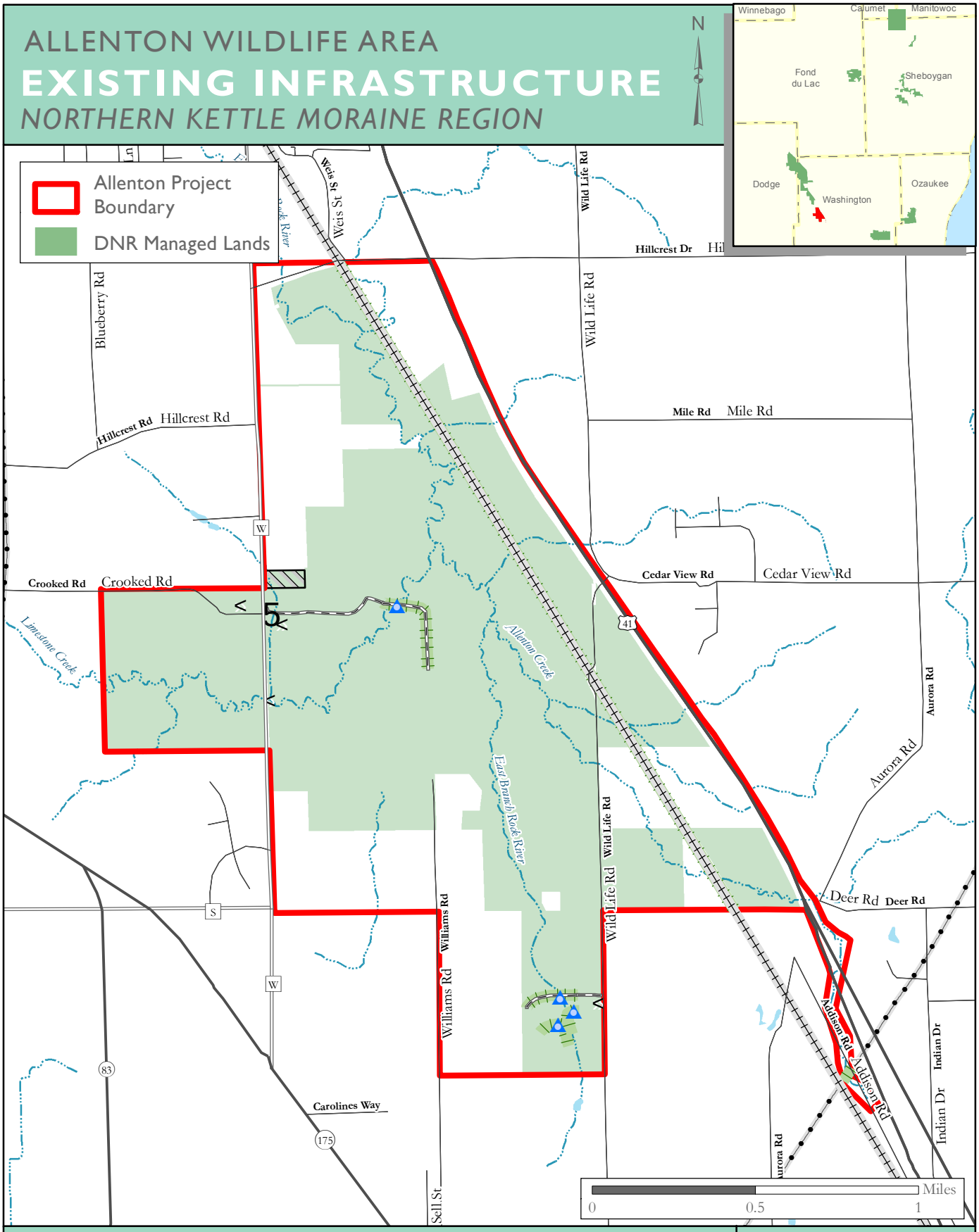

Railroad Corridor

Powerline

Service Road*
*Not necessarily maintained for public access.

Closed Area: No Hunting or Trapping

Water Control

5 Gate

< Parking Area

Dike

WISCONSIN DEPARTMENT OF NATURAL RESOURCES

Bureau of Facilities and Lands
April 19, 2013

WM-NKMG-MP-A kmh

MAP E-2

THERESA WILDLIFE AREA--NORTH

EXISTING INFRASTRUCTURE

NORTHERN KETTLE MORAINE REGION

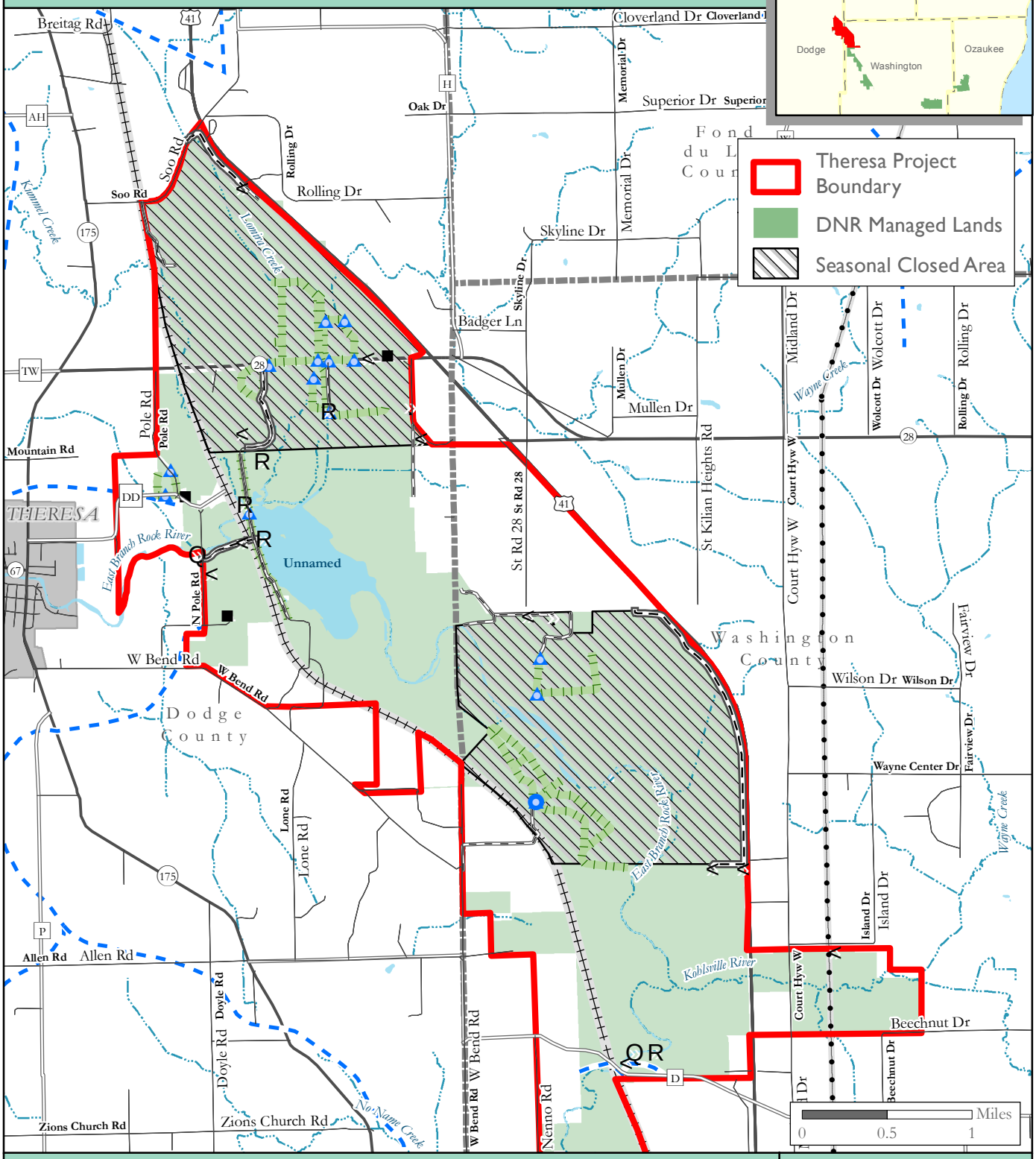

< Theresa Parking Area	Q Boat Access	Dike
» Theresa Vista/Wildlife Viewing	R Canoe Access	Service Road* *Not necessarily maintained for public access.
Water Control	Powerline	
Pump Station	Railroad Corridor	
Building	Snowmobile Trail	Access Road

WISCONSIN DEPARTMENT OF NATURAL RESOURCES

Bureau of Facilities and Lands

April 19, 2013

WM-NKMG-MP-A kmh

MAP E-3A

THERESA WILDLIFE AREA--SOUTH

EXISTING INFRASTRUCTURE

NORTHERN KETTLE MORAINE REGION

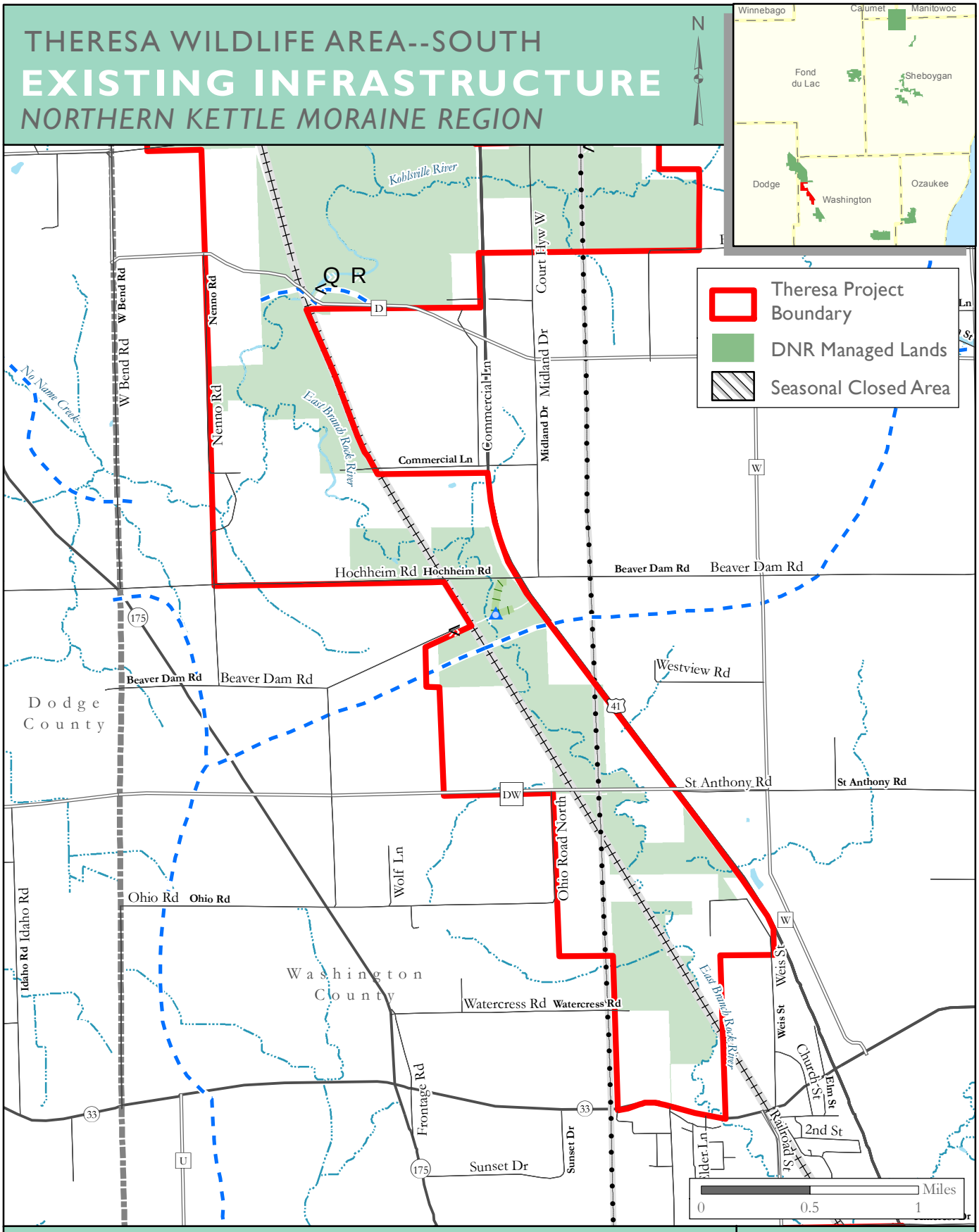

<	Theresa Parking Area	Q	Boat Access		Dike
»	Theresa Vista/Wildlife Viewing	R	Canoe Access		Service Road* *Not necessarily maintained for public access.
▲	Water Control		Powerline		
●	Pump Station		Railroad Corridor		
■	Building		Snowmobile Trail		Access Road

WISCONSIN DEPARTMENT OF NATURAL RESOURCES

Bureau of Facilities and Lands

April 19, 2013

WM-NKMG-MP-A kmh

MAP E-3B

MULLET CREEK WILDLIFE AREA
EXISTING INFRASTRUCTURE
NORTHERN KETTLE MORAINE REGION

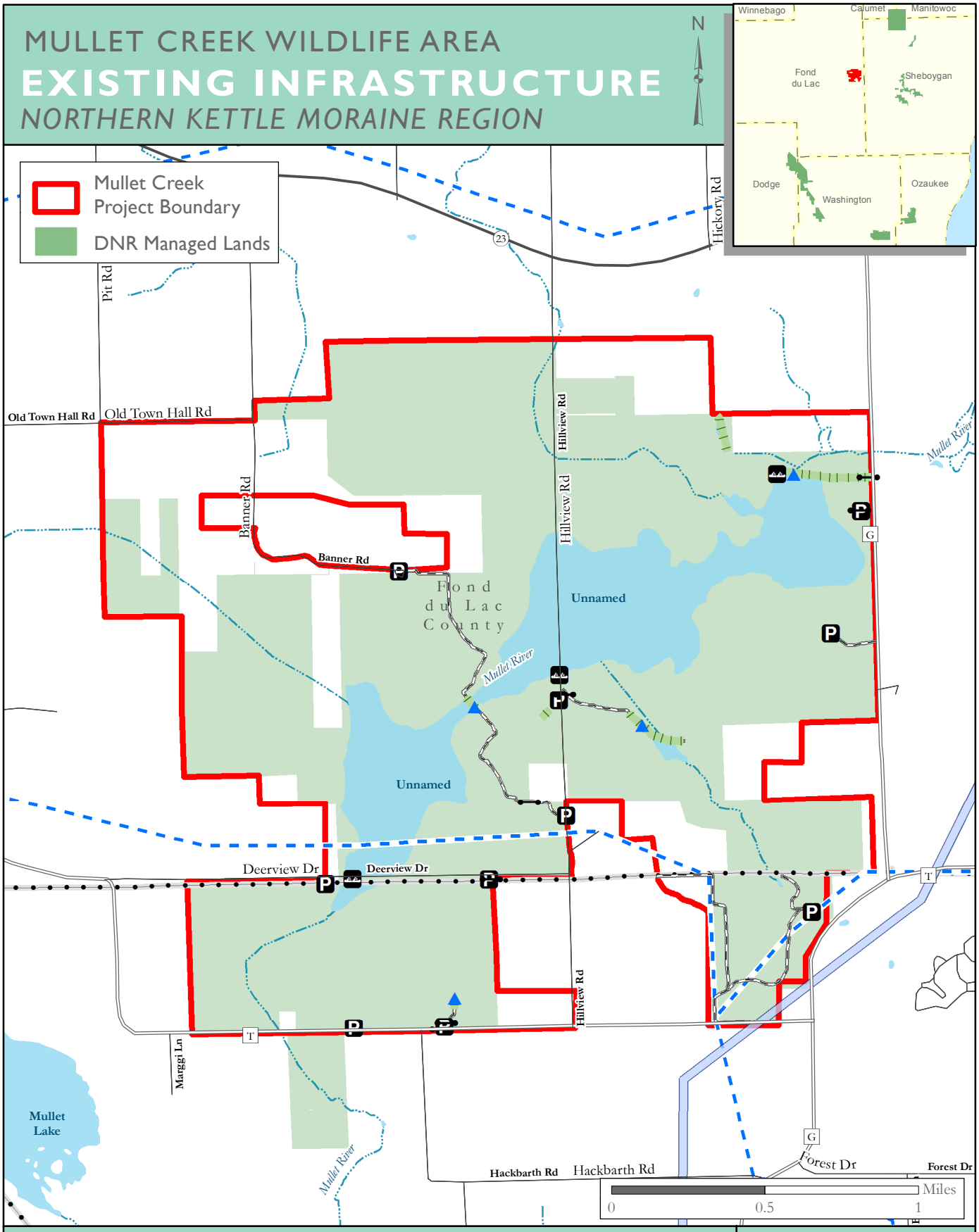

<	Parking Area	5	Gate		Service Road* *Not necessarily maintained for public access.
Q	Boat Access	▲	Water Control		
R	Canoe Access		Powerline		
K	Fishing Platform/Pier		Snowmobile Trail		Dike
					Natural Gas Pipeline

WISCONSIN DEPARTMENT OF NATURAL RESOURCES

Bureau of Facilities and Lands
April 19, 2013

WM-NKMG-MP-A kmh

MAP E-4

KIEL MARSH WILDLIFE AREA
EXISTING INFRASTRUCTURE
NORTHERN KETTLE MORAINE REGION

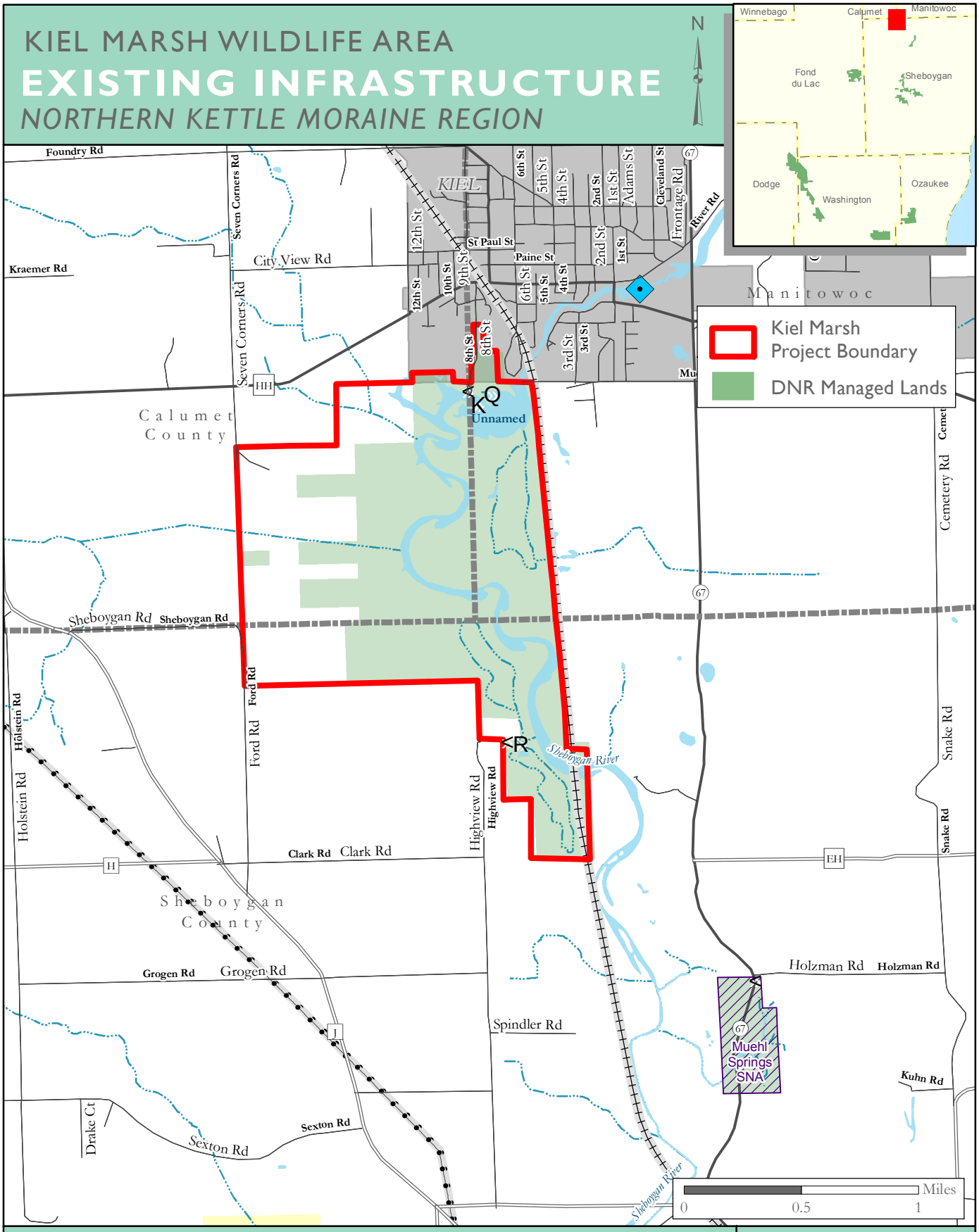

Q Boat Access

R Canoe Access

K Fishing Platform/Pier

< Kiel Parking Area

Kiel Dam

Powerline

Railroad Corridor

State Natural Area

WISCONSIN DEPARTMENT OF NATURAL RESOURCES

Bureau of Facilities and Lands

May 15, 2013

WM-NKMG-MP-A kmh

MAP E-5

NICHOLS CREEK WILDLIFE AREA

EXISTING INFRASTRUCTURE

NORTHERN KETTLE MORAINE REGION

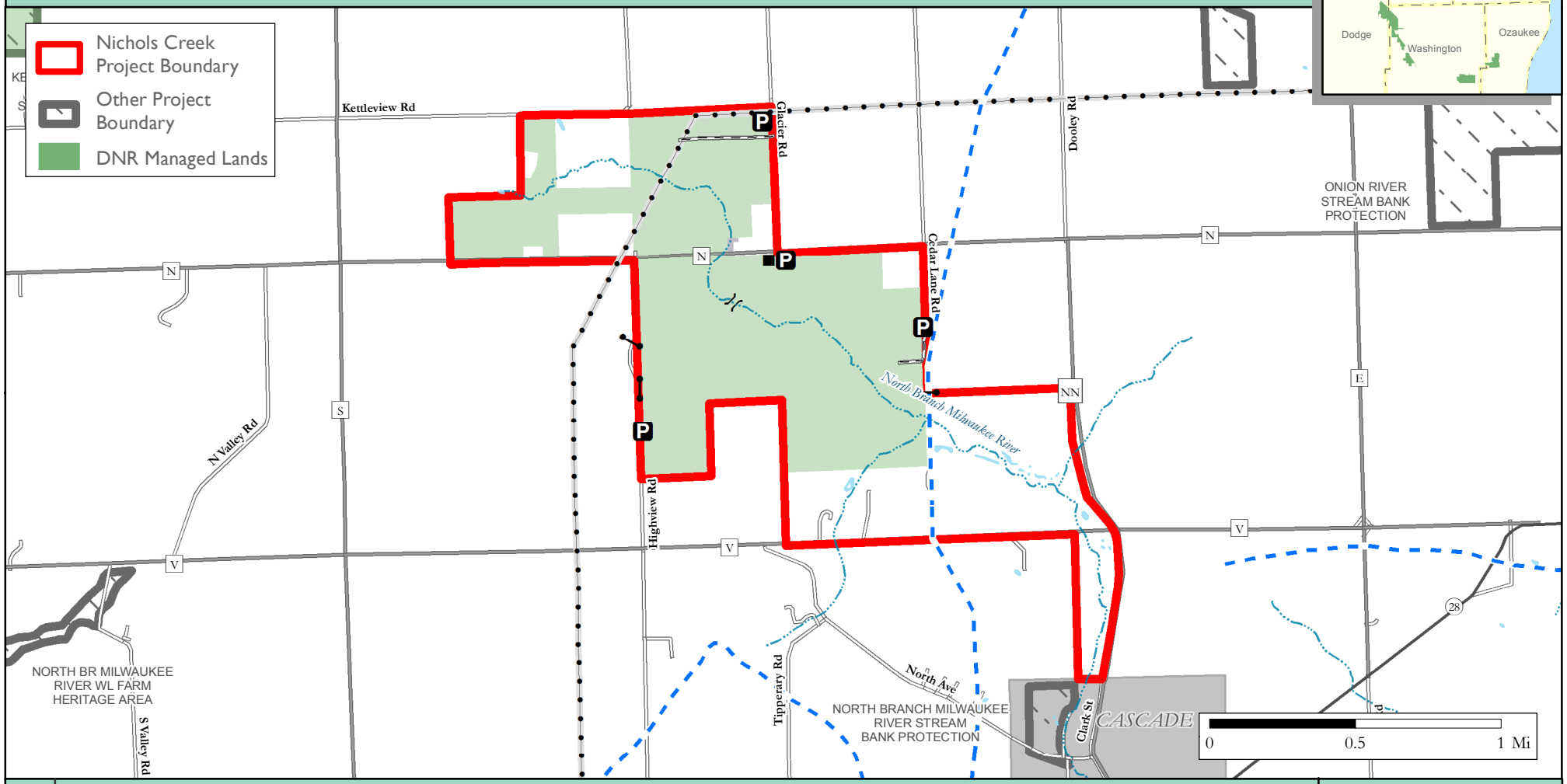

MAP E-6

■ Building
6 Footbridge
5 Gate
< Parking Area
Service Road
Snowmobile Trail
Transmission Line

WISCONSIN DEPARTMENT OF NATURAL RESOURCES

Bureau of Facilities & Lands
WM-8150-MP-E-6 klrm
Map Updated: May 15, 2013

LA BUDDE CREEK FISHERY AREA

EXISTING INFRASTRUCTURE

NORTHERN KETTLE MORAINE REGION

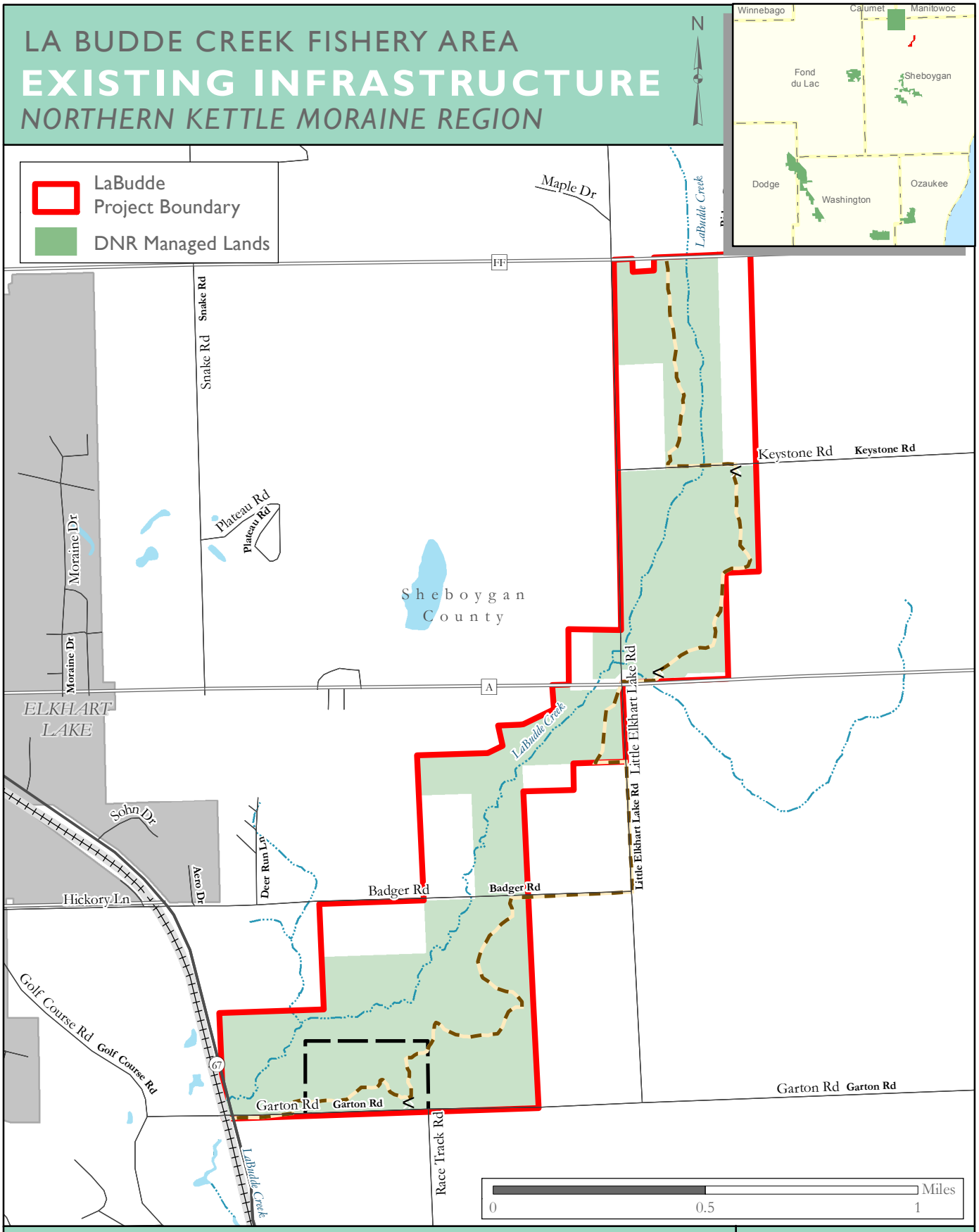

Parking Area

Dog Training Area

Ice Age Trail

Railroad Corridor

WISCONSIN DEPARTMENT OF NATURAL RESOURCES

Bureau of Facilities and Lands

April 19, 2013

WM-NKMG-MP-A kmh

MAP E-7

ONION RIVER SBP--EAST

EXISTING INFRASTRUCTURE

NORTHERN KETTLE MORAINE REGION

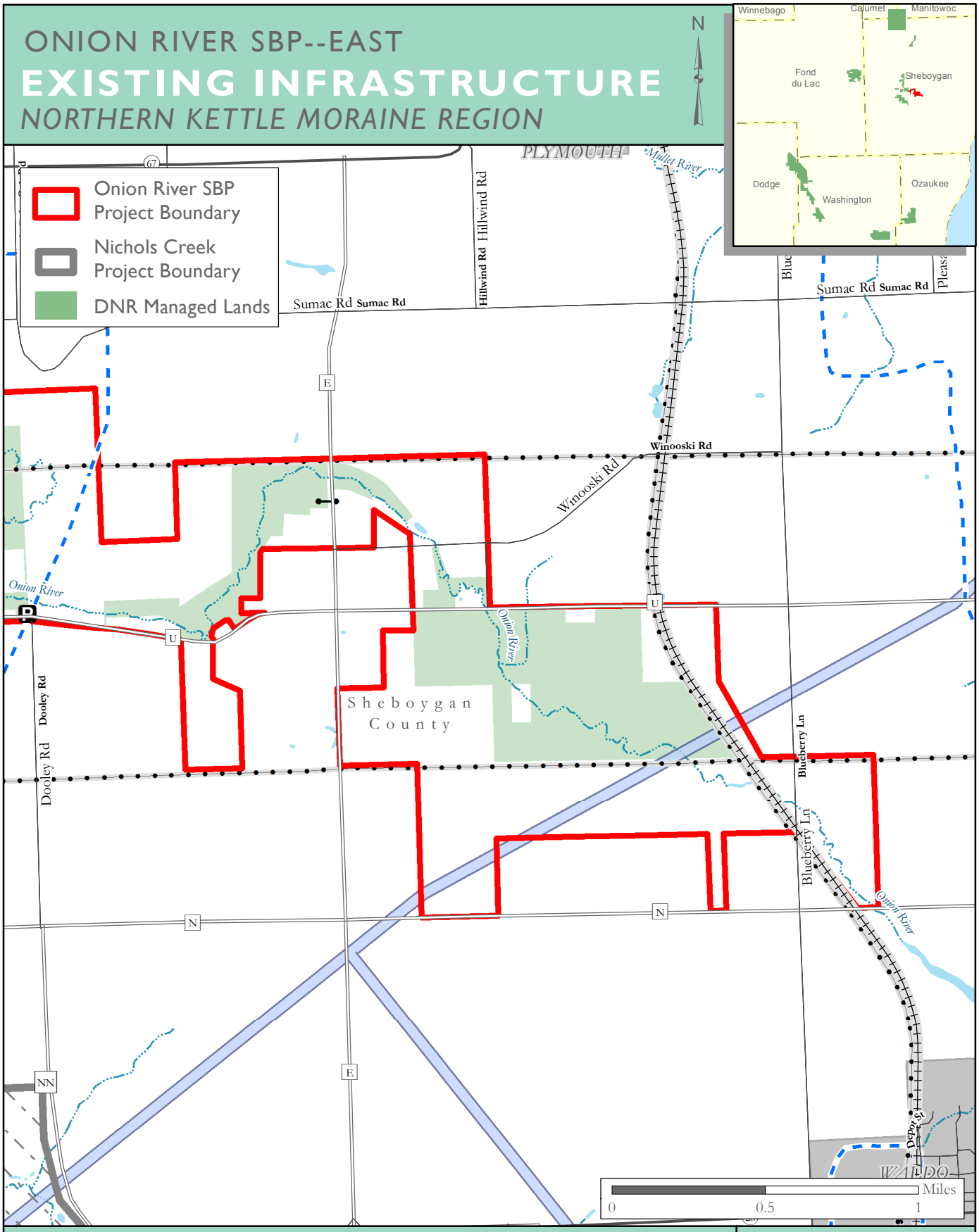

5 Gate

< Parking Area

Onion RiverRecreation Trail

Natural Gas Pipeline

Powerline

Railroad Corridor

WISCONSIN DEPARTMENT OF NATURAL RESOURCES

Bureau of Facilities and Lands

April 19, 2013

WM-NKMG-MP-A kmh

MAP E-8A

ONION RIVER SBP--WEST
EXISTING INFRASTRUCTURE
NORTHERN KETTLE MORAINE REGION

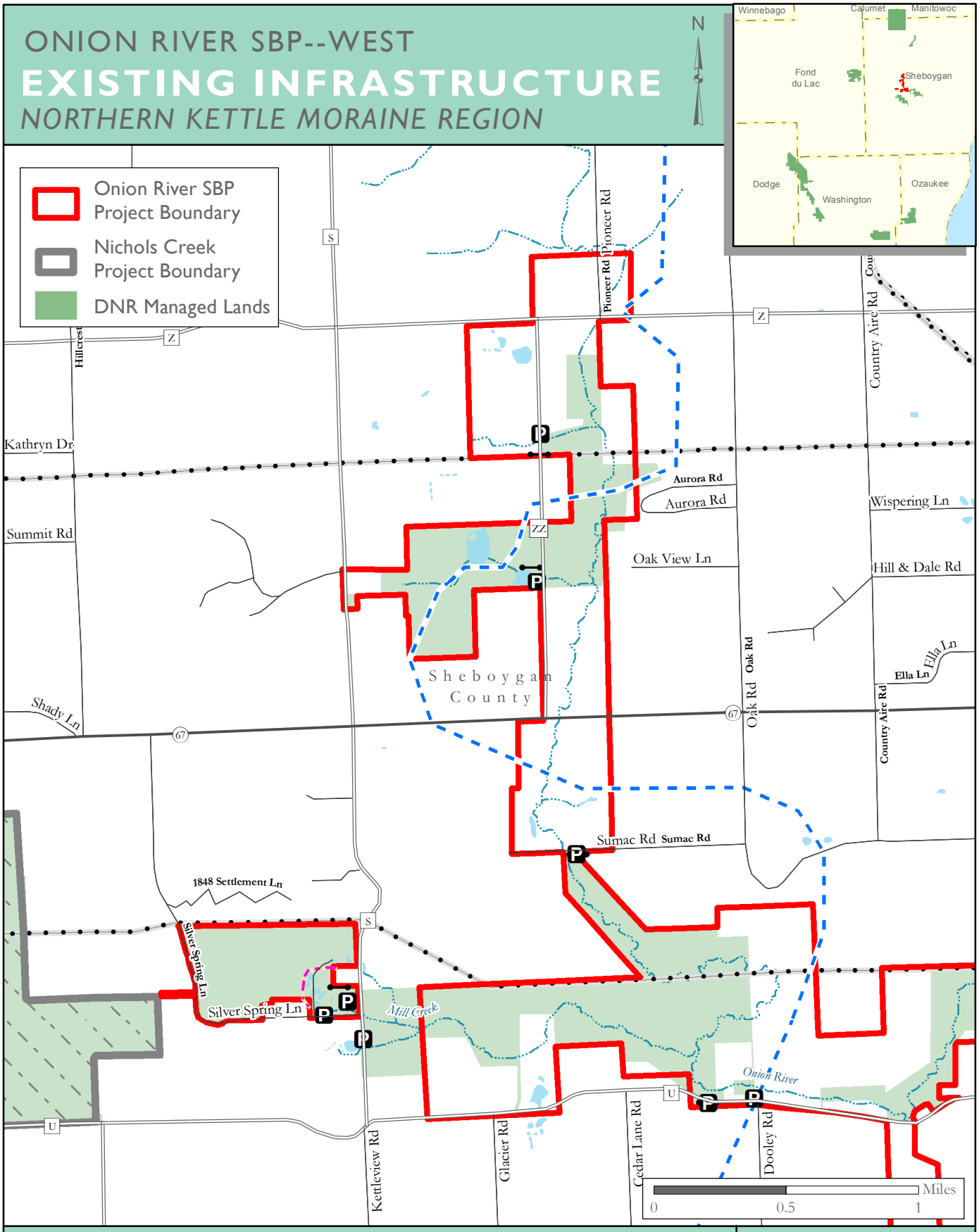

5 Gate

< Parking Area

Onion RiverRecreation Trail

Natural Gas Pipeline

Powerline

Railroad Corridor

WISCONSIN DEPARTMENT OF NATURAL RESOURCES

Bureau of Facilities and Lands

April 19, 2013

WM-NKMG-MP-A kmh

MAP E-8B

CEDARBURG BOG NATURAL AREA
EXISTING INFRASTRUCTURE
NORTHERN KETTLE MORAINE REGION

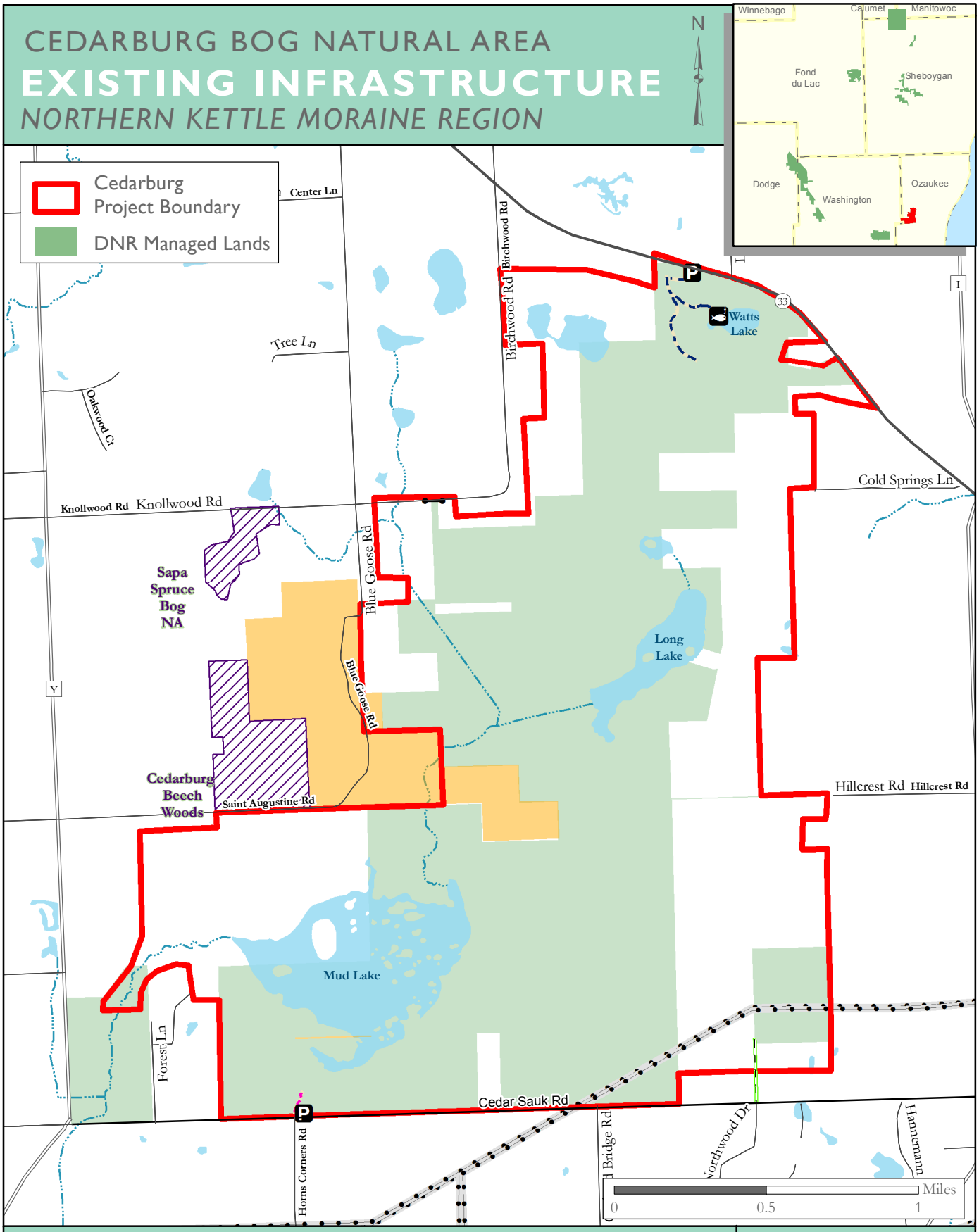

5 Gate

K ADA Fishing Platform/Pier

< Parking Area

ADA Trail

Powerline

Recreation Trail

Management Access Only

State Natural Area

UW-Milwaukee Field Station

WISCONSIN DEPARTMENT OF NATURAL RESOURCES

Bureau of Facilities and Lands

April 19, 2013

WM-NKMG-MP-A kmh

MAP E-9