A NUMERICAL SUMMARY AND ALPHABETICAL LISTING OF LAKES AND STREAMS

in the Lake Michigan District of Wisconsin

BETTY L. LES
Natural Resources Specialist

BUREAU OF FISH AND WILDLIFE MANAGEMENT
Fish Management Section Report Number 88

May, 1976

WISCONSIN DEPARTMENT OF NATURAL RESOURCES
Box 7921
Madison, Wisconsin 53707

A Numerical Summary and Alphabetical Listing of Lakes and Streams in the Lake Michigan District of Wisconsin

By: Betty Les

CONTENTS

INTRODUCTION 1

METHODS. 2

RESULTS. 2
Description of the Area 4
Lake and Stream Morphometry 6
Fishery Resources 9
Water Fertility 11

DISCUSSION 12

LITERATURE CITED 13

APPENDIX: ALPHABETICAL LISTING. 15
Lakes 16
Streams 39

ABSTRACT

Summary information is presented for the inland surface water resources of counties comprising the Lake Michigan District of the Wisconsin Department of Natural Resources. Seventeen counties are included in the analysis: Brown, Calumet, Door, Florence, Fond du Lac, Green Lake, Kewaunee, Manitowoc, Marinette, Marquette, Oconto, Outagamie, Shawano, Sheboygan, Waupaca, Waushara, and Winnebago. The area currently comprising the Menominee Indian Reservation is also included under its former title of Menominee County.

The resource base is described and lakes and streams are characterized as to general morphometry, fishery resources, and water fertility. An alphabetical listing of lakes and streams which details the area of each water and its watershed is provided. The total inland surface water acreage of the district is 272,131 acres. A total of 2,200 natural lakes and impoundments make up 245,756 acres and 1,500 streams make up the remaining 26,375 acres. Lakes include 2,177 miles of shoreline while streams include 10,028 miles of shoreline and measure 5,483 thread miles.

INTRODUCTION

The purpose of this report is to provide basic information on the lakes and streams of the Lake Michigan District of the Wisconsin Department of Natural Resources. Summary information is provided on the general morphometry, fishery resources, and basic water chemistry of these waters along with an alphabetical listing of all major waters. More detailed information

on the surface waters of these counties may be found in the appropriate county surface water resources report. Seventeen counties are included in this report: Brown, Calumet, Door, Florence, Fond du Lac, Green Lake, Kewaunee, Manitowoc, Marinette, Marquette, Oconto, Outagamie, Shawano, Sheboygan, Waupaca, Waushara, and Winnebago (Fig. 1). The area currently comprising the Menominee Indian Reservation is also included under its former title of Menominee County. Lake Michigan waters adjoining district counties are not included in this report.

Similar reports have been prepared for the Southern and Southeast Districts (Cornelius 1973a, b) and West Central District (Les, 1975). Remaining districts will be dealt with in future reports and a statewide report will be compiled upon completion of all districts. It is intended that these reports will be of use to district personnel for reference and planning purposes.

METHODS

Information appearing in this report was compiled from the Bureau of Fish and Wildlife Management's surface water inventory records for the respective counties. These inventories are based on field surveys which gathered information on limnology, fishery resources, access, and shoreline development of individual waters with each water being surveyed once. Inventories for Lake Michigan District counties were completed between 1960 and 1971. However, lake and stream names reflect official changes through February, 1975.

Methods pertinent to this report involve total alkalinity, pH, conductance, morphometric measurements, and fish sampling. Alkalinity was determined by the methyl purple indicator method, pH by the electrometric method or by indicator dyes and conductance by a resistivity meter. Morphometric measurements were made in the field where possible or from topographic maps. Fishery data were obtained from fish management records of comprehensive lake and stream surveys.

RESULTS

An alphabetical listing of all named lakes, named streams, and unnamed lakes 20 acres and larger appears in printout format in the appendix. Lakes and streams are listed separately and identified by county name, county number, geographical location, and water number. The numerical code in the location column refers to the position of the water within the county relative to a grid composed of 9 squares (Fig. 2). The number in the "ID" column denotes the type of water: (1) lake, (2) stream, and (3) impoundment. The surface water area and watershed area are also listed for each lake and stream. A few lakes and numerous streams lie in or flow through several different counties. An asterisk appearing next to the county name indicates such a case and means that body of water is identical to the one appearing directly above it on the list. A numerical summary of various aspects of Lake Michigan District surface waters is provided in the following paragraphs.

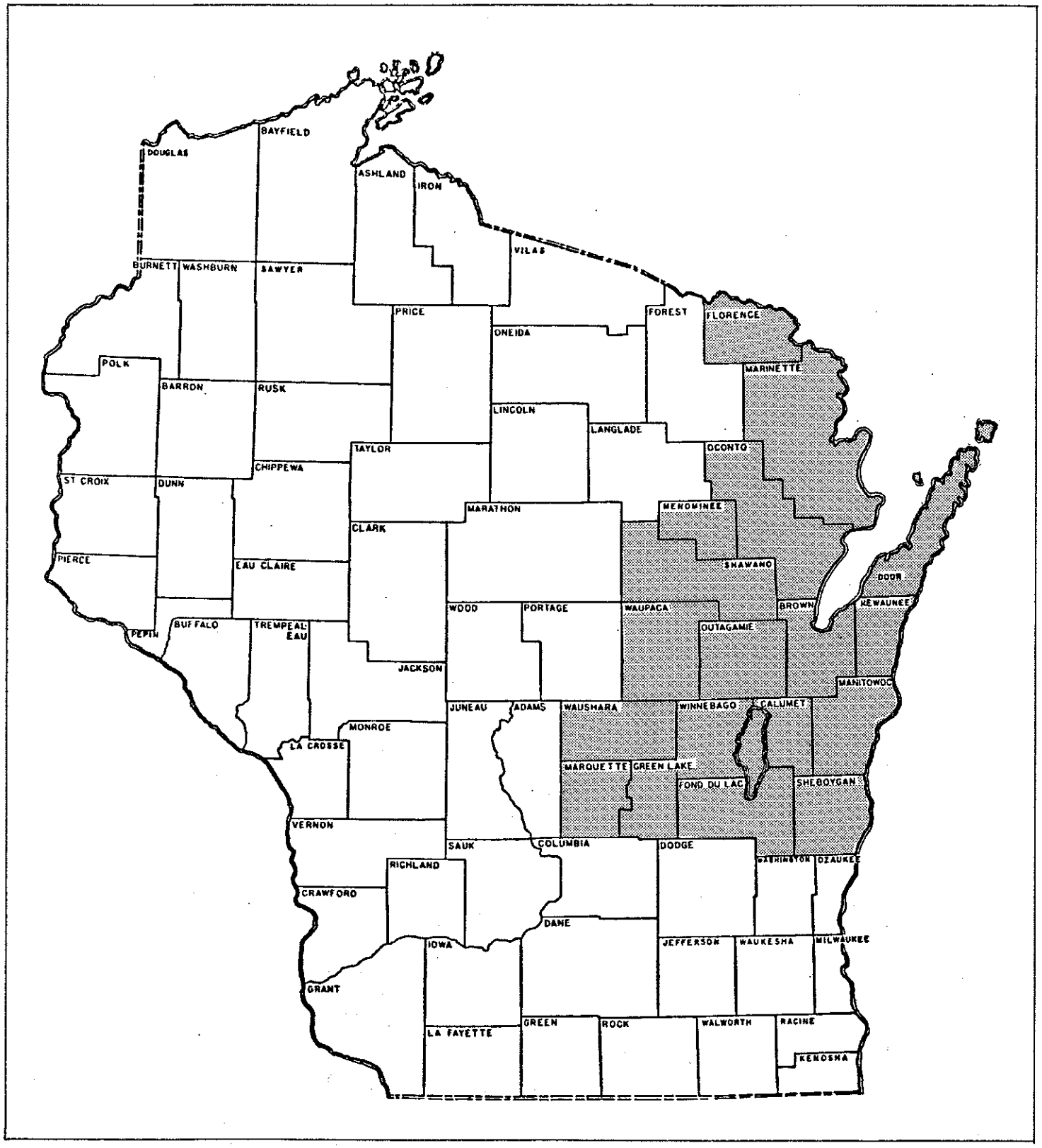

Figure 1. Boundaries of Lake Michigan District

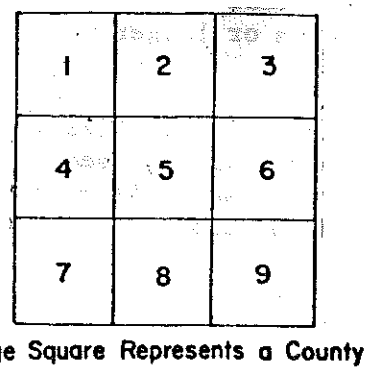

Figure 2. Numerical System Used to Indicate Location of Lakes and Streams Within a County.

Description Of The Area

Most of the Lake Michigan District falls within three principal drainage basins: the Fox-Wolf River, Oconto-Peshtigo River, and Menominee River. A small portion of Waushara County drains to the Wisconsin River basin. All of Door, Kewaunee, Manitowoc and Sheboygan counties drain directly into Lake Michigan as do portions of Shawano, Oconto, Brown, Marinette, Outagamie, Calumet, and Fond du Lac counties. All of these drainages are part of the Lake Michigan drainage basin except for the small areas draining to the Mississippi River via the Wisconsin and Rock Rivers.

Three physiographic regions make up the Lake Michigan District: Eastern Ridges and Lowlands, Central Plain, and Northern Highland (Fig. 3). The Eastern Ridges and Lowlands region is characterized by a gently rolling landscape broken by ridges and kettles. The primary ridge line is the Niagara escarpment which runs from Fond du Lac County through Door County into Lake Michigan. It is most prominent just east of Lake Winnebago where the escarpment descends abruptly to the lake. Lake Winnebago was formerly part of a larger glacial lake (Glacial Lake Oshkosh) which extended as far north as present-day Shawano Lake. The region is underlain by predominantly dolomitic bedrock and contains rich loamy soils of glacial origin. Reddish clayey soils which originated in glacial lake beds are common, especially near Lake Winnebago and the Lake Michigan shoreline.

The Central Plain is a low area underlain by sandstone bedrock; soils are primarily sandy loams although red clayey soils are present in areas of old glacial lake beds. The topography is rolling moraines interspersed with outwash plains. Extensive wetlands are present in the southernmost counties of the region and pockets of wetlands are present throughout. Springs are common in streams and lakes of the region.

The Northern Highland is an upland plain underlain by igneous and metamorphic rocks. The morainic topography is accented by extensive areas of exposed granite and a distinct fall line in the northernmost counties. Soils are mostly sandy or silty loam soils of low fertility. Kettle and bog lakes are common.

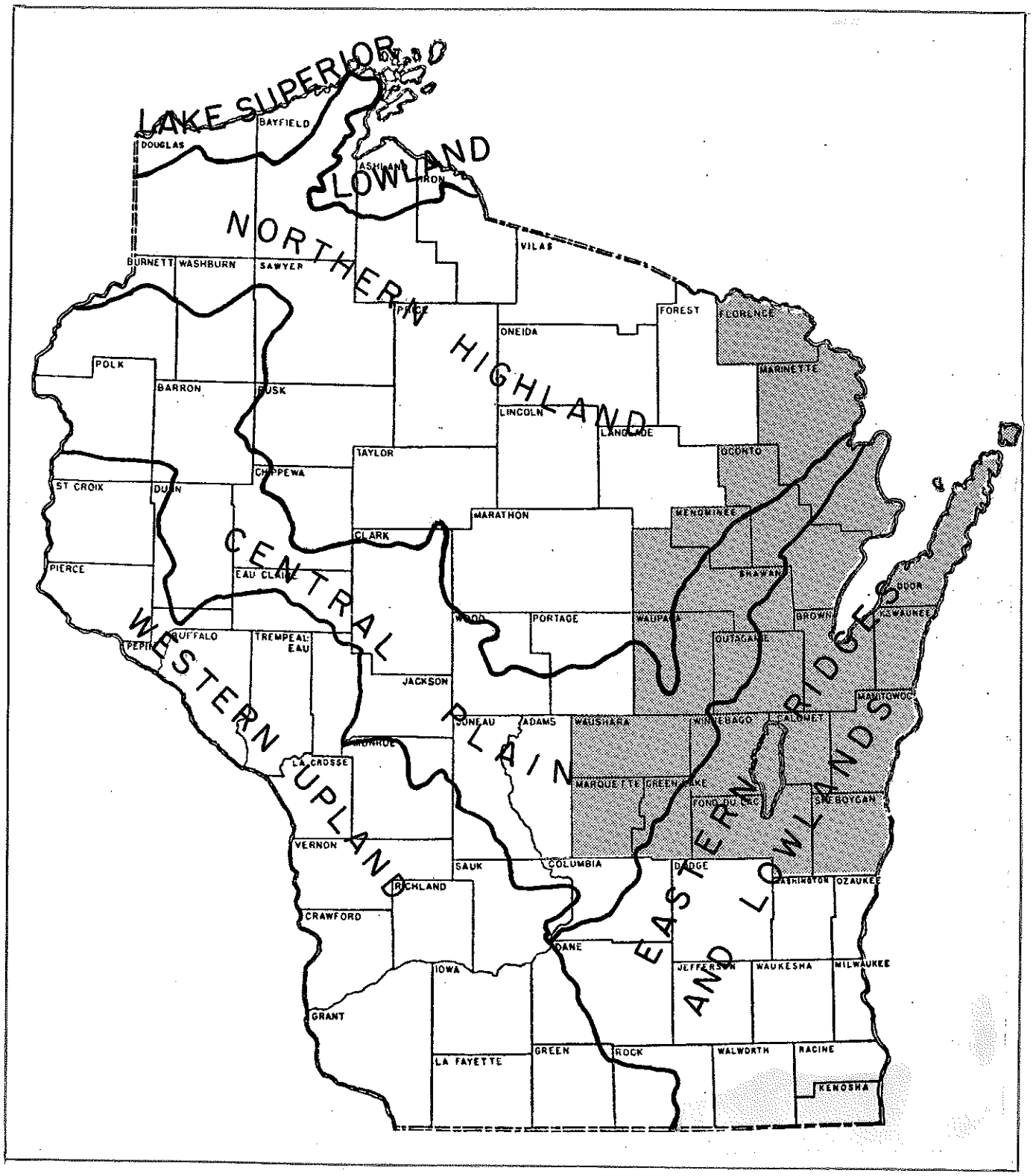

Figure 3. Physiographic Regions of Wisconsin

The total inland surface water area of the district is 272,131 acres. A total of 2,200 natural lakes and impoundments make up 245,756 acres and 1,500 streams make up the remaining 26,375 acres. Lakes include 2,177 miles of shoreline while streams include 10,028 miles of shoreline. There are 1,117 named lakes and 729 named streams. Named lakes total 239,283 acres and 1,843 miles of shoreline. Named streams total 25,323 acres and 8,219 miles of shoreline. Among the 1,083 unnamed lakes, only 11 are 20 acres or larger.

Lake And Stream Morphometry

Lakes

Size classes of natural lakes and impoundments are summarized in Figure 4. Natural lakes outnumber impoundments in both number and total surface acreage for all lake size classes. Impoundments compose only 8% of total lake number and 8% of total lake surface acreage. However, there are four impoundments 1,000 acres or larger and, if the massive surface acreage of Lake Winnebago is not counted, district impoundments account for 17% of total lake acreage. Small lakes are most common with 89% of all lakes being under 50 acres. However, these lakes represent only 7% of district lake acreage. Over one-half of these small lakes are unnamed lakes or impoundments smaller than 10 acres.

The largest lake in the district is Lake Winnebago which covers 137,708 acres. It is also by far the largest inland lake in the state. Not counting Lake Winnebago, there are 17 lakes over 1,000 acres and together total 63,920 acres. Five of them are among Wisconsin's 20 largest lakes: Poygan, Butte des Morts, Big Green, Shawano, and Puckaway lakes.

Natural lakes can be divided into four categories based on water source: drainage, drained, spring, and seepage. Drainage lakes have both an inlet and outlet, drained lakes have no inlet but a continuously flowing outlet, seepage lakes have neither inlet nor outlet and spring lakes have no inlet but an outlet due to internal sources of water. Table 1 shows the number and total acreage of each type of lake for counties of the Lake Michigan District. Most of the large lakes are drainage lakes although seepage lakes are the most numerous. Spring lakes are quite common, totalling 20% of district lakes by number. Drained lakes are the most infrequent lake type and are primarily found in the three northernmost counties of the district (Oconto, Marinette, Florence).

Depth classes of Lake Michigan District lakes are shown in Table 2. Fifty percent of the lakes are less than 20 feet deep, and over two-thirds of these shallow lakes are unnamed. The large acreage in the 20-29 foot depth category is due to Lake Winnebago, whose maximum depth is 21 feet. The deepest lake in the district is Big Green Lake in Green Lake County which has a maximum depth of 236 feet. It is also the deepest lake in the state. Many of the deep lakes are relatively small in surface acreage; of the 17,372 acres in the 50-foot or larger depth class, 42% is found in one lake, Big Green Lake.

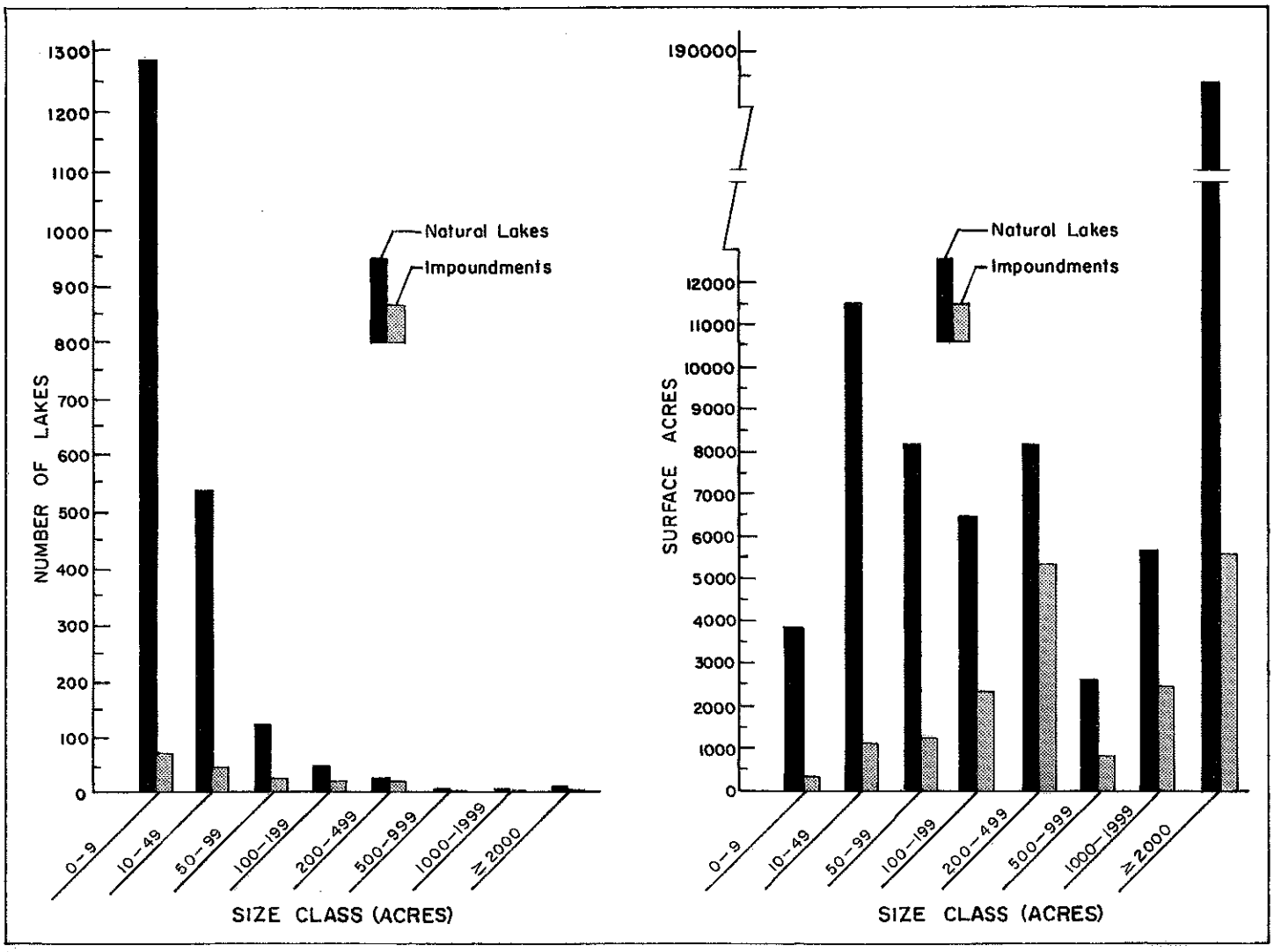

Figure 4. Size Classes of Lake Michigan District Lakes and Impoundments

	Number	Acreage
Named Natural Lakes	994	223,681
Unnamed Natural Lakes	1,036	3,293
Named Impoundments	123	15,602
Unnamed Impoundments	47	3,180
TOTAL	2,200	245,756

TABLE 1. Types of Natural Lakes in Lake Michigan District Counties.

County	Drainage Lakes		Drained Lakes		Seepage Lakes		Spring Lakes	
	No.	Acres	No.	Acres	No.	Acres	No.	Acres
Brown	3	54	--	--	15	76	1	2
Calumet	1	3	--	--	5	57	1	2
Door	9	2,189	--	--	8	442	7	438
Florence	49	2,728	20	734	119	1,266	65	623
Fond du Lac	9	707	--	--	24	818	2	2
Green Lake	11	13,026	2	9	16	1,105	2	68
Kewaunee	1	8	--	--	11	213	1	21
Manitowoc	2	11	--	--	80	1,230	9	24
Marinette	75	3,954	12	169	244	2,457	81	776
Marquette	5	97	--	--	59	1,249	11	248
Menominee	21	758	2	166	65	1,123	37	317
Oconto	73	2,248	21	614	202	4,774	75	1,333
Outagamie	15	62	--	--	16	32	--	--
Shawano	12	6,905	2	34	69	567	36	750
Sheboygan	8	1,030	--	--	41	442	5	318
Waupaca	38	2,312	2	47	121	1,572	47	933
Waushara	5	59	1	11	90	3,100	22	284
Winnebago	11	160,942	--	--	18	104	--	--
TOTALS	348	197,093	62	1,748	1,223	20,627	402	6,139

TABLE 2. Depth Classes of Lake Michigan District Lakes and Impoundments.

Maximum Depth Class (Feet)	Number Lakes	Percent Total	Surface Acres	Percent Total
5	577	26	3,957	2
5-9	518	24	27,884	11
10-19	502	23	30,968	13
20-29	280	13	147,499	60
30-49	231	10	18,076	7
50	92	4	17,372	7
TOTAL	2,700	100	245,756	100

Streams

Width classes of Lake Michigan District streams are summarized in Table 3. Streams less than 10 feet wide account for 72% of the total number. These streams comprise 38% of total stream miles but only 7% of total stream acres. The largest streams (40 feet or wider) represent only 5% of district streams by number but 74% by acreage.

The Fox River is the largest river in the district. Excluding natural widenings of the river and impounded sections, it covers 4,922 acres and 118 miles within district borders. The Wolf River is the second largest river covering 3,400 acres and 85 miles. Both rivers are

an important water source for the Winnebago chain of lakes. The Wolf River forms the inlet for the uppermost lake, Lake Poygan, and the Fox River joins the system at Lake Butte des Morts. In its lower reaches the Fox River is over 700 feet wide and the Wolf River is over 600 feet wide at is junction with Lake Poygan. The Menominee River forms the boundary between Michigan and Wisconsin and measures 2,418 acres and 84 miles within its Wisconsin boundaries.

These officially designated state wild rivers are located in the Lake Michigan District. The Pine River (57.4 miles) and its tributary the Popple River (41.9 miles) originate in Forest County and flow into the Menominee River in Florence County. The Pike River (15.4 miles) lies entirely within Marinette County and is tributary to the Menominee River. In addition, tributaries bearing the same name as the main stem of each of these rivers are also included in the designation. These wild rivers offer outstanding scenery and numerous falls and whitewater areas.

TABLE 3. Width Classes of Lake Michigan District Streams.

Mean Width Class (Feet)	Number Streams	Surface Acres	Length (Miles)
0-10	1,082	1,782	2,081.1
10-19	228	1,927	1,131.3
20-29	79	1,642	532.0
30-39	35	1,617	403.0
40 or More	76	19,407	1,335.2
TOTALS	1,500	26,375	5,482.6

Fishery Resources

Lakes

Table 4 lists the number of lakes per county having various game fish species or species aggregates. No distinction is made between natural fish populations and populations supported by hatchery stocking. Bass and panfish are the most common fish present although northern pike are present in numerous lakes. Walleye are present in fewer lakes although they are a major game fish species in the northernmost counties and in Lake Winnebago and its associated lakes. Muskellunge are found in 42 lakes of which 19 are lakes within Waupaca County's Chain O'Lakes where it is an uncommon species. Four lakes (Chute Pond and Munger Lake, Oconto County; Caldron Falls Reservoir, Marinette County; and Little Green Lake, Green Lake County) are classified as prime muskellunge water (Wis. Dep. Nat. Resour., 1973). Lake sturgeon are present in Lake Winnebago and associated lakes and migrate up the Wolf and Fox Rivers to spawn. They support a special spearing season on Lake Winnebago.

Trout are found in 174 lakes, many of which are small spring lakes which support trout exclusively. The larger trout lakes are usually two-story lakes supporting a warm water fishery as well as a trout fishery. One of these, Big Green Lake, supports a very successful lake trout fishery.

In addition to the species listed in Table 4, two "rough" fish species merit discussion. Carp are present in 157 district lakes and identified as a problem in 96 of these lakes. Most of these lakes are located in the southernmost counties of the district. The warm, shallow nature of these lakes favors carp reproduction and survival, and the species has become a problem in many including the Winnebago chain. Freshwater drum are a problem fish in Lake Winnebago where they are the dominant fish species and suppress the populations of more favored game fish. This abundance of freshwater drum can be attributed to the near ideal habitat conditions for this species present in Lake Winnebago: large areas of warm, open water over a mud bottom. Carp are also present in the lake but are a lesser problem than the drum.

Surface water inventory records indicate that 576 district lakes covering 15,614 acres are subject to some degree of winterkill. This represents roughly one quarter of all district lakes. Most of these are shallow lakes under 20 acres and many are unnamed. Nineteen lakes over 100 acres are included in this number, but most of them winterkill very infrequently and support good game fish populations. Rush Lake (3,070 acres) in Winnebago County is one large lake that does experience annual winterkill, but it has been successfully utilized as a natural rearing pond for northern pike and walleye. Fish are harvested each year when oxygen levels decrease and are transferred to other lakes.

TABLE 4. Number of Lake Michigan District Lakes Supporting Various Game Fish.

	Number of Lakes Having					
County	Muskie	Northern Pike	Walleye	Bass	Panfish	Trout
Brown	0	3	0	2	11	0
Calumet	0	5	0	5	7	2
Door	0	5	3	8	9	1
Florence	13	38	24	62	69	13
Fond du Lac	0	18	7	16	26	3
Green Lake	1	13	12	14	16	2
Kewaunee	2	2	0	2	2	6
Manitowoc	0	27	8	42	52	3
Marinette	4	74	24	124	149	33
Marquette	0	26	5	61	64	7
Menominee	0	22	1	26	15	8
Oconto	8	77	21	120	148	24
Outagamie	0	4	2	6	12	0
Shawano	4	31	9	45	56	26
Sheboygan	0	22	6	23	30	5
Waupaca	19	78	33	35	113	24
Waushara	0	46	13	55	65	17
Winnebago	1	14	14	14	22	0
TOTAL	42	505	182	660	866	174

Streams

The Lake Michigan District supports a diverse stream fishery. The cold water stream fishery includes both resident trout populations in inland waters and seasonal migratory populations of trout and salmon in Lake Michigan tributary streams. The 1974 Wisconsin Trout Streams publication (Kmiotek, 1974) lists 705 trout streams measuring 2,375 miles in the Lake Michigan District. This is 31% of the total number of trout streams in the state and 27% of all trout stream miles. All counties except Calumet, Outagamie, and Winnebago have trout waters. Marinette County has the highest number and mileage of trout streams in Wisconsin and also has the highest number of Class I streams. These Class I streams are primarily brook trout waters. Lake Michigan tributary streams support migratory runs of rainbow trout, coho salmon, and chinook salmon although successful reproduction is rare.

The warm water stream fishery is dominated by the spectacular spring migrations of walleye and white bass in the Fox and Wolf Rivers upstream from the Winnebago lake system. Lake sturgeon also migrate up these rivers but are not subject to fishing. The Fox River downstream from Lake Winnebago supports a limited fishery for game fish because of poor water quality. However, substantial improvements have been noted in recent years. The Menominee River supports a diversified warm water fishery of largemouth bass, northern pike, walleye, and lake sturgeon, as well as seasonal migrations of coldwater species in its lower reaches. Smaller inland streams support largemouth bass, smallmouth bass, northern pike, and panfish. Channel catfish are present in the larger streams of southern counties of the district as well as in the Menominee River.

Water Fertility

The water fertility of lakes and streams can be assessed by three parameters: pH, total alkalinity, and conductance (Moyle, 1949). Determinations of total alkalinity for Lake Michigan District waters are given in Table 5. Conductance and pH values are not listed but in general, paralleled alkalinity values for both lakes and streams. Except for Florence, Marinette, and Oconto Counties, all values indicated basic water of medium to high conductivity.

Lakes range from fairly fertile to fertile with all counties having lakes with mean total alkalinity values in excess of 50 ppm indicating fertile water of medium to high hardness. Lowest values were for Florence, Shawano, Marinette, Oconto, and Menominee counties where average total alkalinity values were below 100 ppm indicating fairly fertile water of medium hardness. As is generally true, streams exhibited higher average total alkalinity values than lakes. All counties except Florence had mean values in excess of 100 ppm indicating hard, fertile water.

Minimum and maximum values for lakes indicate that most counties have a wide range of values for individual waters. Values for streams also reflect this diversity although minimum values are consistently higher.

TABLE 5. Alkalinity values for lakes and streams of Lake Michigan District Counties.

	Total Alkalinity (ppm)					
	Lakes			Streams		
County	Min.	Max.	Mean	Min.	Max.	Mean
Brown	12	365	180	127	407	251
Calumet	129	386	195	177	369	283
Door	68	259	180	170	318	260
Florence	1	262	74	15	262	95
Fond du Lac	36	306	162	160	480	273
Green Lake	23	301	167	67	373	258
Kewaunee	30	318	194	186	326	265
Manitowoc	62	578	184	168	373	262
Marinette	1	440	91	11	274	121
Marquette	7	232	120	65	265	167
Menominee	3	261	76	34	172	128
Oconto	1	412	88	44	260	137
Outagamie	4	298	145	120	430	216
Shawano	3	385	74	31	311	144
Sheboygan	8	305	162	171	591	290
Waupaca	4	236	127	45	292	200
Waushara	24	216	113	113	268	178
Winnebago	118	277	180	63	257	171

DISCUSSION

The Lake Michigan District has the distinction of having the largest lake (Lake Winnebago) and the deepest lake (Big Green Lake) in Wisconsin. It is also distinct in its topographic features and diversity of water resources.

The northern counties have the greatest number of lakes in the district and the highest concentration of trout streams in the district, as well as in the state. Walleye, northern pike and bass are common in the larger lakes and muskellunge are present in a few lakes. Many lakes are small, bog lakes which support only forage species. The Menominee River supports one of the few hook and line fisheries for lake sturgeon in the state.

The counties along the Lake Michigan shoreline and counties adjoining the Lake Winnebago system were formerly part of glacial lake beds and have relatively few lakes today. However, the Winnebago system embodies a huge surface water area. Although the warm, shallow nature of the system make it vulnerable to overabundant rough fish species, it still remains one of the most productive systems in the state for game fish. In addition to strong populations of walleye, sauger, white bass, and yellow perch, an abundant population of lake sturgeon exists in the system. Also, the Kettle Moraine area extends into Fond du Lac and

Sheboygan counties where numerous Kettle lakes, often deep, are found. Trout water is rare in the counties, although the Lake Michigan tributary streams support migratory populations of trout and salmon.

The counties west of Lake Winnebago have extensive wetland areas and a moderate number of trout streams and lakes. The Waupaca Chain-of-Lakes present outstanding scenery and a diverse warm water and cold water fishery. Big Green Lake supports one of the few, and perhaps most successful inland fisheries for lake trout in the state.

The water fertility of district lakes and streams is predominantly fertile although a wide range of values are present in each county. Streams are, on the whole, more fertile than lakes because of nutrient input from runoff and scouring. The most fertile water is present in counties adjoining Lake Michigan and the Lake Winnebago system. These areas are characterized by fertile loam and clayey soils and are underlain by mineral rich shale-dolomite bedrock. The sand counties west of Lake Winnebago have moderately fertile water and are characterized by sandy loam soils of varying fertility and infertile sandstone bedrock strata. The northern counties have the least fertile water with the northernmost county, Florence, having the lowest readings for the district. These areas are characterized by infertile sandy loam soils and igneous and metamorphic bedrock strata.

Water source is also an important determinant of water fertility. Ground seepage, which is the water source for most district lakes is usually poor in nutrients due to prolonged contact with acidic rock formations. Drainage lakes, which receive most of their water from inlet streams, are usually more fertile because of exposure to minerals in the surface and subsoils. Spring water is the most fertile water source because of its association with carbonaceous geologic formations. Springs are a frequent water source for both streams and lakes in the northern counties and southern sand counties, and are in large part responsible for the abundance of trout streams in those areas.

Winterkill occurs to some degree on one-quarter of all district lakes. However, many of these lakes are small and do not present a fishery management problem. Among the larger lakes that have some record of winterkill, most experience it infrequently and support good populations of game fish.

LITERATURE CITED

Andrews, L., J. Black, and C. W. Threinen. 1963. Surface Water Resources of Menominee County. Wis. Conserv. Dep. 81 p.

Andrews, L. and C. W. Threinen. 1969. Surface Water Resources of Shawano County. Wis. Dep. Nat. Resour. 147 p.

Carlson, H., L. Andrews, and C. W. Threinen. 1971. Surface Water Resources of Florence County. Wis. Dep. Nat. Resour. 89 p.

Carlson, H. L. Andrews, and C. W. Threinen. 1975. Surface Water Resources of Marinette County, Wis. Dept. Nat. Resour. 113 p.

Cornelius, R. 1973a. A Numerical Summary and Alphabetical Listing of Lakes and Streams in the Southern District of Wisconsin. Wis. Dep. Nat. Resour. Fish Manag. Rep. No. 61. 32 p.

Cornelius, R. 1973b. A Numerical Summary and Alphabetical Listing of Lakes and Streams in the Southeast District of Wisconsin. Wis. Dep. Nat. Resour. Fish Manage. Rep. No. 66. 11 p.

Fassbender. R. 1972. Surface Water Resources of Calumet County. Wis. Dep. Nat. Resour. 49 p.

Fassbender, R. and L. Nelson. In press. Surface Water Resources of Winnebago County. Wis. Dep. Nat. Resour.

Fassbender, R., J. Weber, and L. Nelson. 1971. Surface Water Resources of Green Lake, Wis. Dep. Nat. Resour. 73 p.

Fassbender, R., J. Weber, and C. W. Threinen. 1970. Surface Water Resources of Waushara County, Wis. Dep. Nat. Resour. 99 p.

Fassbender, R., J. Weber, and C. W. Threinen. 1971. Surface Water Resources of Waupaca County. Wis. Dep. Nat. Resour. 89 p.

Les, B. 1975. A Numerical Summary and Alphabetical Listing of Lakes and Streams of the West Central District of Wisconsin. Wis. Dep. Nat. Resour. Fish Manage. Rep. No. 78. 43 p.

Moyle, J. 1949. Some Indices of Lake Productivity. Trans. Am. Fish. Soc. Vol. 76: pp 322-334.

Nelson L., and R. Fassbender. 1972. Surface Water Resources of Brown County. Wis. Dep. Nat. Resour. 76 p.

Nelson L., and R. Fassbender. 1972. Surface Water Resources of Outagamie County. Wis. Dep. Nat. Resour. 53 p.

Poff, R. and C. W. Threinen. 1963. Surface Water Resources of Marquette County. Wis. Conserv. Dep. 68 p.

Poff, R. and C. W. Threinen. 1966. Surface Water Resources of Door County. Wis. Conserv. Dep. 66 p.

Poff, R. and C. W. Threinen. 1966. Surface Water Resources of Kewaunee County. Wis. Conserv. Dep. 50 p.

Weber, J., M. Desparte, and C. W. Threinen. 1969. Surface Water Resources of Manitowoc County. Wis. Dep. Nat. Resour. 95 p.

Weber, J., R. Poff, and C. W. Threinen. 1968. Surface Water Resources of Sheboygan County. Wis. Dep. Nat. Resour. 81 p.

Weber, J., P. Schultz, L. Kernen, and C. W. Threinen. 1969. Surface Water Resources of Fond du Lac County. Wis. Dep. Nat. Resour. 85 p.

ACKNOWLEDGEMENTS

This report is based on data gathered by biologists of the lake and stream inventory program of the Fish Management Section, Bureau of Fish and Wildlife Management. Their work is gratefully acknowledged. Dale Zaug cooperated in the design and preparation of the computer printout. Jeanette Polkowski did the background work on the alphabetical listing and prepared the figure illustrations. C. W. Threinen and Thomas Thuemler reviewed the manuscript and provided useful comments.

APPENDIX

Alphabetical Listing of Lakes and Streams in the Lake Michigan District

LAKES AND STREAMS OF WISCONSIN

DIST	ID	NAME OF WATERS	COUNTY	LOC	CO NO	WATER NO	AREA	WATER SHED AREA
4	LM 1	ALASKA LAKE, EAST	KEWAUNEE	6	31	4	48	2
4	LM 1	ALASKA LAKE, WEST	KEWAUNEE	6	31	14	23	1
4	LM 3	ALLEN LAKE	WAUPACA	9	69	1	18	1
4	LM 1	ALLERTON LAKE	OUTAGAMIE	5	45	1	2	1
4	LM 1	ANDERSON LAKE	OCONTO	4	43	1	171	7
4	LM 1	ANGLE LAKE	MARINETTE	4	38	1	1	1
4	LM 1	ANNA LAKE	FLORENCE	6	19	1	36	1
4	LM 1	ANNABELLE LAKE	MARINETTE	5	38	2	5	1
4	LM 1	ARBTER LAKE	DOOR	6	15	1	16	2
4	LM 1	ARCHIBALD LAKE	OCONTO	1	43	2	430	4
4	LM 1	ARCHIBALD TOWER SPRINGS	OCONTO	1	43	3	8	1
4	LM 1	AUBURN LAKE	FOND DU LAC	9	20	1	107	5
4	LM 3	AURORAVILLE MILLPOND	WAUSHARA	9	70	1	209	20
4	LM 3	BABSON POND	MARINETTE	4	38	3	2	1
4	LM 1	BACK LAKE T36 R20 S06	MARINETTE	2	38	4	11	1
4	LM 1	BACK LAKE T37 R21 S21	MARINETTE	3	38	5	3	1
4	LM 3	BAGLEY FLOWAGE	MARINETTE	9	38	6	281	1005
4	LM 1	BAHLERT LAKE	MARINETTE	7	38	7	6	1
4	LM 1	BAHR LAKE	SHAWANO	6	59	1	6	1
4	LM 1	BAILEY LAKE	WAUPACA	9	69	2	14	1
4	LM 1	BAIRD LAKE	FLORENCE	2	19	2	2	1
4	LM 1	BAITENGER LAKE	WAUSHARA	3	70	2	5	
4	LM 1	BAKER LAKE	SHAWANO	1	59	2	31	1
4	LM 1	BALCOM LAKE	OCONTO	8	43	4	65	1
4	LM 1	BALSAM LAKE	MARINETTE	4	38	8	8	1
4	LM 1	BANNERMAN LAKE	WAUSHARA	8	70	3	5	
4	LM 1	BARLOW LAKE	MARINETTE	2	38	9	6	1
4	LM 1	BARNES LAKE	MARINETTE	2	38	10	27	1
4	LM 1	BARNES LAKE	OCONTO	1	43	5	34	1
4	LM 1	BARR LAKE	MARINETTE	2	38	11	6	1
4	LM 1	BASS LAKE	MENOMINEE	9	40	1	78	1
4	LM 1	BASS LAKE	WAUPACA	8	69	3	19	1
4	LM 1	BASS LAKE	WAUSHARA	8	70	4	14	1
4	LM 1	BASS LAKE (CHAIN)	WAUPACA	9	69	15	3	
4	LM 1	BASS LAKE T31 R18 S14	OCONTO	2	43	6	16	1
4	LM 1	BASS LAKE T31 R19 S08	MARINETTE	7	38	12	5	1
4	LM 1	BASS LAKE T31 R20 S30	MARINETTE	8	38	13	36	1
4	LM 1	BASS LAKE T32 R15 S04	OCONTO	1	43	7	149	1
4	LM 1	BASS LAKE T32 R17 S23	OCONTO	2	43	8	12	1
4	LM 1	BASS LAKE T38 R17 S13	FLORENCE	8	19	3	50	1
4	LM 1	BASS LAKE T39 R19 S04	FLORENCE	6	19	4	102	8
4	LM 1	BASS LAKE T39 R19 S16	FLORENCE	6	19	5	21	1
4	LM 1	BASS LAKE T40 R17 S15	FLORENCE	2	19	6	17	1
4	LM 1	BASS LAKE, LOWER	MENOMINEE	4	40	2	106	1
4	LM 1	BASS LAKE, UPPER	MENOMINEE	4	40	3	120	7
4	LM 1	BASS LAKE, WEST	FLORENCE	8	19	92	57	1
4	LM 3	BATAVIA POND	SHEBOYGAN	7	60	1	1	1
4	LM 1	BAY BEACH LAGOONS	BROWN	5	05	20	42	2
4	LM 1	BEANS LAKE	WAUSHARA	5	70	5	22	1
4	LM 1	BEAR LAKE	MARINETTE	5	38	14	2	1

DIST	I D	NAME OF WATERS	COUNTY	LOC	CO NO	WATER NO	AREA	WATER SHED AREA
4 LM	1	BEAR LAKE	OCONTO	1	43	9	78	1
4 LM	1	BEAR LAKE	WAUPACA	5	69	4	194	6
4 LM	1	BEAR PAW LAKE	OCONTO	2	43	10	49	2
4 LM	1	BEASLEY LAKE (CHAIN)	WAUPACA	9	69	16	12	
4 LM	1	BEAULEAU LAKE	SHAWANO	2	59	3	27	1
4 LM	1	BEAVER LAKE	OCONTO	8	43	11	8	1
4 LM	1	BECKER LAKE	CALUMET	1	08	1	31	15
4 LM	1	BEECHER LAKE	MARINETTE	2	38	15	18	8
4 LM	1	BEECHWOOD LAKE	SHEBOYGAN	7	60	2	11	1
4 LM	1	BELGIAN LAKE	MARINETTE	2	38	16	8	1
4 LM	1	BELL LAKE	FLORENCE	1	19	7	12	1
4 LM	1	BENSON LAKE	MARINETTE	4	38	17	6	1
4 LM	1	BENZ LAKE	OCONTO	5	43	12	11	1
4 LM	1	BERGENE LAKE	MANITOWOC	5	36	1	2	1
4 LM	3	BERNICE LAKE	FOND DU LAC	9	20	2	33	50
4 LM	1	BERRY LAKE	MARINETTE	4	38	18	10	1
4 LM	1	BERRY LAKE	OCONTO	7	43	13	143	3
4 LM	1	BESSIE BABBET LAKE	FLORENCE	5	19	8	47	1
4 LM	1	BESTUL LAKE (BREKKE)	WAUPACA	4	69	5	43	1
4 LM	1	BIG CEDAR LAKE	WAUSHARA	3	70	11	8	1
4 LM	1	BIG ELKHART LAKE	SHEBOYGAN	2	60	10	300	2
4 LM	3	BIG FALLS POND	WAUPACA	2	69	7	22	163
4 LM	1	BIG GILLETT LAKE	OCONTO	1	43	14	34	5
4 LM	1	BIG GREEN LAKE	GREEN LAKE	5	24	3	7325	115
4 LM	1	BIG HILLS LAKE	WAUSHARA	5	70	27	135	
4 LM	1	BIG INJUN LAKE	MENOMINEE	1	40	4	10	1
4 LM	1	BIG ISLAND LAKE	OCONTO	1	43	15	37	12
4 LM	1	BIG LAKE	SHAWANO	2	59	4	57	3
4 LM	1	BIG LAKE	WAUPACA	1	69	6	12	1
4 LM	1	BIG LONG LAKE	MANITOWOC	4	36	22	120	2
4 LM	1	BIG NEWTON LAKE	MARINETTE	5	38	19	68	1
4 LM	1	BIG PINE LAKE	MARQUETTE	5	39	1	13	1
4 LM	3	BIG QUINNESEC FALLS FLOWAGE	MARINETTE	2	38	20	62	2475
4 LM	1	BIG TWIN LAKE	GREEN LAKE	6	24	11	78	3
4 LM	1	BIG TWIN LAKE T20 R10 S4	WAUSHARA	2	70	79	10	1
4 LM	1	BIG TWIN LAKE T20 R11 S1	WAUSHARA	2	70	80	92	1
4 LM	1	BINDER LAKE	OCONTO	1	43	16	22	1
4 LM	1	BING LAKE	WAUSHARA	7	70	7	9	1
4 LM	1	BIRCH LAKE	FLORENCE	1	19	9	1	1
4 LM	1	BIRCH LAKE	MARINETTE	4	38	21	12	8
4 LM	1	BIRCH LAKE (MOON)	MARQUETTE	5	39	2	84	1
4 LM	1	BLACK LAKE (KNUTSON)	WAUPACA	4	69	8	4	1
4 LM	3	BLACK OTTER LAKE	OUTAGAMIE	7	45	2	75	10
4 LM	1	BLACKSMITH LAKE	MENOMINEE	9	40	5	99	7
4 LM	1	BLEY POND	DOOR	6	15	2	5	1
4 LM	1	BLUE MOUNTAIN LAKE	WAUPACA	2	69	9	8	1
4 LM	1	BLUEBERRY LAKE	OUTAGAMIE	5	45	3	1	
4 LM	1	BOHN LAKE	WAUSHARA	4	70	8	13	1
4 LM	1	BOOT LAKE	CALUMET	1	08	2	10	1
4 LM	1	BOOT LAKE	FLORENCE	2	19	82	109	1

LAKES AND STREAMS OF WISCONSIN

DIST	I D	NAME OF WATERS	COUNTY	LOC	CO NO	WATER NO	AREA	WATER SHED AREA
4	LM 1	BOOT LAKE	OCONTO	1	43	17	213	1
4	LM 1	BORTH LAKE	MARINETTE	7	38	22	10	1
4	LM 1	BOTTLE LAKE	MARINETTE	7	38	23	6	1
4	LM 1	BOULDER LAKE	OCONTO	1	43	18	362	2
4	LM 1	BOUNDARY LAKE	OCONTO	2	43	19	37	1
4	LM 3	BOWLER POND	SHAWANO	1	59	5	1	1
4	LM 1	BOWMAN LAKE	OCONTO	1	43	20	11	1
4	LM 1	BRANDYWINE LAKE	MARINETTE	4	38	24	7	1
4	LM 1	BRIGHAM LAKE	MENOMINEE	3	40	6	7	1
4	LM 1	BRIGHT LAKE	MARQUETTE	5	39	3	13	1
4	LM 1	BRILLION QUARRY	CALUMET	1	08	3	3	1
4	LM 3	BROCK POND	MARINETTE	1	38	25	22	34
4	LM 3	BROEMMERVILLE POND	KEWAUNEE	3	31	1	6	60
4	LM 1	BROOKS LAKE	MARINETTE	7	38	26	5	1
4	LM 1	BROOKS LAKE	OCONTO	5	43	21	9	4
4	LM 1	BROWNLOW LAKE	WAUSHARA	5	70	9	10	1
4	LM 3	BRULE RIVER FLOWAGE	FLORENCE	2	19	10	197	1050
4	LM 1	BUCK LAKE	OCONTO	1	43	280	8	1
4	LM 1	BUCK LAKE	WAUPACA	1	69	10	5	1
4	LM 1	BUCKSKIN LAKE	FLORENCE	8	19	11	14	1
4	LM 3	BUFFALO LAKE	MARQUETTE	5	39	4	2447	601
4	LM 1	BUGHS LAKE	WAUSHARA	5	70	10	25	1
4	LM 1	BULLET LAKE	SHEBOYGAN	2	60	3	15	1
4	LM 1	BULLFROG LAKE	OCONTO	2	43	22	16	1
4	LM 1	BULLHEAD LAKE	MANITOWOC	4	36	2	67	2
4	LM 1	BULLHEAD LAKE	MARINETTE	7	38	27	15	1
4	LM 1	BULLHEAD LAKE	MARQUETTE	1	39	5	13	1
4	LM 1	BURNEY LAKE	MENOMINEE	5	40	7	44	1
4	LM 1	BUSH LAKE, NORTH	FLORENCE	8	19	63	20	1
4	LM 1	BUSH LAKE, SOUTH	FLORENCE	8	19	85	30	1
4	LM 1	BUTLER LAKE	SHEBOYGAN	4	60	4	7	1
4	LM 1	BUTLER POND	DOOR	6	15	3	3	1
4	LM 1	BUTTE DES MORTS LAKE	WINNEBAGO	5	71	1	8857	5531
4	LM 1	BUTTERFLY LAKE	MARINETTE	5	38	28	6	1
4	LM 1	BUTTERMILK LAKE	FOND DU LAC	9	20	3	13	1
4	LM 1	BUTZKE LAKE	FOND DU LAC	9	20	4	16	5
4	LM 3	CALDRON FALLS FLOWAGE	MARINETTE	4	38	29	1018	482
4	LM 1	CAMP B LAKE	MARINETTE	1	38	31	15	1
4	LM 1	CAMP FOUR LAKE	OCONTO	1	43	24	24	1
4	LM 1	CAMP LAKE	MARINETTE	2	38	30	7	1
4	LM 1	CAMP LAKE	OCONTO	1	43	23	15	3
4	LM 1	CAMP THIRTEEN LAKE	FLORENCE	1	19	12	21	1
4	LM 1	CAMPBELL LAKE	WAUPACA	2	69	11	38	1
4	LM 1	CAMPBELL LAKE T32 R19 S11	MARINETTE	7	38	32	24	1
4	LM 1	CAMPBELL LAKE T35 R18 S30	MARINETTE	4	38	33	4	1
4	LM 3	CAMPBELLSPORT MILLPOND	FOND DU LAC	9	20	5	23	59
4	LM 3	CAROLINE POND	SHAWANO	4	59	6	55	247
4	LM 1	CARSTEN LAKE	MANITOWOC	9	36	3	19	1
4	LM 3	CARY POND	WAUPACA	8	69	12	26	
4	LM 3	CASCADE MILLPOND	SHEBOYGAN	5	60	5	7	6

DIST	I D	NAME OF WATERS	COUNTY	LOC	CO NO	WATER NO	AREA	WATER SHED AREA
4 LM	3	CASCO MILLPOND	KEWAUNEE	5	31	2	1	8
4 LM	1	CASEY LAKE	WAUPACA	5	69	13	20	1
4 LM	1	CAVE LAKE	OCONTO	1	43	25	21	1
4 LM	1	CEDAR LAKE	FOND DU LAC	6	20	6	17	1
4 LM	1	CEDAR LAKE	MANITOWOC	7	36	4	175	1
4 LM	1	CEDAR LAKE	MARINETTE	5	38	34	7	1
4 LM	1	CEDAR LAKE	SHEBOYGAN	7	60	6	10	1
4 LM	1	CEDAR LAKE	WAUPACA	2	69	14	45	1
4 LM	1	CEDAR LAKE T32 R15 S12	OCONTO	1	43	26	3	1
4 LM	1	CEDAR LAKE T32 R17 S12	OCONTO	2	43	27	20	1
4 LM	3	CENTERVILLE FLOWAGE	MANITOWOC	8	36	97	8	8
4 LM	1	CHADA LAKE	KEWAUNEE	7	31	3	7	1
4 LM	1	CHAIN LAKE	OCONTO	1	43	28	81	1
4 LM	1	CHAIN LAKE	WAUSHARA	2	70	13	21	1
4 LM	3	CHALK HILLS FLOWAGE	MARINETTE	6	38	35	150	3220
4 LM	1	CHAPIN LAKE	WAUPACA	2	69	37	9	1
4 LM	1	CHAPMAN LAKE	MARINETTE	3	38	36	7	1
4 LM	1	CHICKEN CROP LAKE	OCONTO	1	43	29	28	1
4 LM	1	CHICKEN FOOT LAKE	OCONTO	1	43	30	50	1
4 LM	3	CHILTON MILLPOND	CALUMET	5	08	4	9	67
4 LM	1	CHRISTENSON LAKE	MARQUETTE	5	39	6	6	1
4 LM	1	CHRISTIAN LAKE	MARINETTE	2	38	37	5	1
4 LM	1	CHRISTIE LAKE	OCONTO	8	43	31	387	3
4 LM	1	CHRIZEL LAKE	MARINETTE	5	38	38	1	1
4 LM	3	CHUTE POND	OCONTO	1	43	32	417	198
4 LM	1	CINCA LAKE	WAUPACA	7	69	38	169	1
4 LM	1	CLAREY LAKE	MARINETTE	2	38	39	4	1
4 LM	1	CLARK LAKE	DOOR	6	15	4	778	25
4 LM	1	CLARK LAKE	MARINETTE	1	38	40	7	1
4 LM	3	CLARK MILLS POND	MANITOWOC	4	36	5	43	4
4 LM	3	CLARKS MILLPOND	WAUSHARA	3	70	14	68	8
4 LM	1	CLEARWATER LAKE	MARQUETTE	5	39	7	12	1
4 LM	1	COFFEE SWAMP	DOOR	3	15	5	2	1
4 LM	1	COLE LAKE	MARINETTE	1	38	41	15	1
4 LM	1	COLEMAN LAKE	MARINETTE	1	38	42	246	13
4 LM	1	COLIC BAYOU	WAUPACA	7	69	39	51	1
4 LM	1	COLUMBIA LAKE	WAUPACA	9	69	17	81	
4 LM	1	COMPANY LAKE	OCONTO	8	43	33	15	1
4 LM	1	COMSTOCK LAKE	MARQUETTE	3	39	8	31	1
4 LM	1	COOKS LAKE	WAUSHARA	5	70	15	5	1
4 LM	1	COOLEY LAKE	OCONTO	5	43	34	52	1
4 LM	1	COON LAKE	MENOMINEE	9	40	8	30	1
4 LM	1	COSGROVE LAKE	FLORENCE	3	19	13	80	1
4 LM	1	COTAS LAKE	MARINETTE	3	38	43	11	1
4 LM	1	COTT LAKE	MENOMINEE	3	40	9	25	1
4 LM	1	COTTERS LAKE	MARQUETTE	8	39	9	6	1
4 LM	1	CRAB LAKE	OCONTO	1	43	35	9	1
4 LM	1	CRANBERRY LAKE	SHAWANO	1	59	7	25	1
4 LM	1	CRANDALL LAKE	MARINETTE	4	38	44	13	1
4 LM	1	CRANE LAKE	MARINETTE	4	38	45	12	1

DIST	I D	NAME OF WATERS	COUNTY	LOC	CO NO	WATER NO	AREA	WATER SHED AREA
4	LM 1	CROOKED LAKE	MARINETTE	1	38	46	5	1
4	LM 1	CROOKED LAKE	OCONTO	2	43	36	144	3
4	LM 1	CROOKED LAKE	SHEBOYGAN	7	60	7	65	6
4	LM 1	CROWELL LAKE	MENOMINEE	3	40	10	55	1
4	LM 1	CRYSTAL LAKE	MARQUETTE	2	39	10	124	1
4	LM 1	CRYSTAL LAKE	SHEBOYGAN	2	60	8	114	2
4	LM 1	CRYSTAL LAKE	WAUPACA	9	69	40	33	
4	LM 1	CRYSTAL SPRINGS	MENOMINEE	1	40	11	4	1
4	LM 1	CURTISS LAKE	WAUSHARA	7	70	16	33	1
4	LM 1	D'AMOUR LAKE	MARINETTE	1	38	47	9	1
4	LM 1	DAGNER LAKE (MUD)	MARQUETTE	5	39	11	10	2
4	LM 1	DAKE LAKE (CHAIN)	WAUPACA	9	69	18	32	
4	LM 1	DEADMAN LAKE	OCONTO	1	43	37	37	1
4	LM 1	DEEP LAKE	OCONTO	1	43	38	3	1
4	LM 1	DEER LAKE	MARINETTE	5	38	49	13	1
4	LM 1	DEER LAKE	OCONTO	5	43	39	27	1
4	LM 1	DEER LAKE	WAUSHARA	8	70	17	15	1
4	LM 1	DELL LAKE	OCONTO	2	43	40	35	1
4	LM 1	DELZER LAKE	OCONTO	8	43	41	8	1
4	LM 1	DENEVEU LAKE	FOND DU LAC	6	20	7	79	1
4	LM 1	DEVILS LAKE	MARINETTE	7	38	50	6	1
4	LM 1	DICKMAN LAKE	FOND DU LAC	9	20	8	8	1
4	LM 1	DISNEY LAKE	MARINETTE	5	38	51	4	1
4	LM 1	DOG LAKE	GREEN LAKE	8	24	1	7	1
4	LM 1	DOLAN LAKE	MARINETTE	5	38	52	20	1
4	LM 1	DOLLAR LAKE	OCONTO	2	43	42	2	1
4	LM 1	DOLLAR LAKE	SHAWANO	1	59	8	2	1
4	LM 1	DOLLAR LAKE	SHEBOYGAN	2	60	9	8	1
4	LM 1	DOMBROSKI LAKE	OCONTO	8	43	43	4	1
4	LM 1	DOROTHY LAKE	FLORENCE	4	19	14	19	1
4	LM 1	DOWNING LAKE	MARINETTE	3	38	54	5	1
4	LM 1	DRISCOL LAKE	WAUPACA	6	69	41	6	
4	LM 1	DUCK LAKE	MARINETTE	5	38	55	15	1
4	LM 1	DUCK LAKE	WAUPACA	9	69	42	5	
4	LM 1	DUCK LAKE T40 R15 S18	FLORENCE	1	19	15	57	1
4	LM 1	DUCK LAKE T40 R17 S09	FLORENCE	2	19	16	26	1
4	LM 1	EAGLE LAKE	MARINETTE	7	38	56	56	1
4	LM 1	EAST LAKE	FLORENCE	3	19	17	49	9
4	LM 1	EATON TWIN LAKES	MANITOWOC	7	36	64	6	1
4	LM 1	EATON TWIN LAKES	MANITOWOC	7	36	65	7	1
4	LM 1	ECHO LAKE	MARINETTE	3	38	59	15	1
4	LM 1	ECHO LAKE	MARQUETTE	1	39	12	6	1
4	LM 1	ECHO LAKE	WAUSHARA	2	70	19	4	
4	LM 1	EDITH LAKE	FLORENCE	2	19	18	45	1
4	LM 1	ELBOW LAKE	MARINETTE	5	38	60	62	1
4	LM 1	ELLEN LAKE	SHEBOYGAN	5	60	11	110	2
4	LM 1	ELM FLATS LAKE	MARINETTE	5	38	61	13	1
4	LM 1	ELMA LAKE	MENOMINEE	4	40	12	46	3
4	LM 1	ELWOOD LAKE	FLORENCE	6	19	19	135	1
4	LM 1	EMERALD LAKE	WAUSHARA	5	70	20	11	1

DIST	I D	NAME OF WATERS	COUNTY	LOC	CO NO	WATER NO	AREA	WATER SHED AREA
4 LM	3	EMERY LAKE	MARQUETTE	5	39	13	34	1
4 LM	1	EMILY LAKE	FLORENCE	5	19	20	197	3
4 LM	1	EMMONS LAKE, NORTH	WAUPACA	9	69	43	1	
4 LM	1	EMMONS LAKE, SOUTH	WAUPACA	9	69	44	6	
4 LM	1	EMRICK LAKE	MARQUETTE	4	39	14	37	1
4 LM	1	ENGLEDINGER LAKE	KEWAUNEE	7	31	5	52	1
4 LM	1	ENGLEMAN LAKE	MARINETTE	5	38	62	13	1
4 LM	1	ENGLISH LAKE	MANITOWOC	9	36	6	56	1
4 LM	1	ENNIS LAKE	MARQUETTE	8	39	31	30	1
4 LM	1	EUROPE LAKE	DOOR	3	15	6	290	4
4 LM	1	EXPLOSION LAKE	OCONTO	1	43	45	31	1
4 LM	3	FAIRWATER POND	FOND DU LAC	4	20	9	8	8
4 LM	1	FANNY LAKE	OCONTO	1	43	46	19	1
4 LM	1	FAR LAKE	OCONTO	1	43	47	3	1
4 LM	1	FARR LAKE	OCONTO	2	43	48	13	1
4 LM	1	FAY LAKE	FLORENCE	4	19	21	247	16
4 LM	1	FENCE LAKE	MARINETTE	5	38	63	14	1
4 LM	1	FENRICH SPRINGS	WAUSHARA	2	70	21	2	1
4 LM	1	FENSKE LAKE	MANITOWOC	7	36	7	4	1
4 LM	1	FINNEGAN LAKE	MARINETTE	5	38	64	6	1
4 LM	1	FINNEGAN LAKE	OCONTO	8	43	49	18	1
4 LM	1	FIRST LAKE	OCONTO	5	43	50	9	1
4 LM	1	FISCHER LAKE	FLORENCE	9	19	22	23	3
4 LM	1	FISH LAKE T19 R08 S13	WAUSHARA	4	70	23	177	2
4 LM	1	FISH LAKE T20 R10 S10	WAUSHARA	2	70	24	5	
4 LM	1	FISHER LAKE	FLORENCE	2	19	23	54	5
4 LM	1	FLOWER LAKE	OCONTO	2	43	51	34	1
4 LM	1	FLYNN LAKE	WAUPACA	6	69	45	16	1
4 LM	1	FLYNNS QUARRY	WAUSHARA	8	70	25	3	1
4 LM	1	FOREST LAKE	FOND DU LAC	9	20	10	51	1
4 LM	3	FORESTVILLE FLOWAGE	DOOR	8	15	7	72	40
4 LM	1	FOSTER LAKE	WAUPACA	4	69	46	6	
4 LM	1	FOUNDER LAKE	MENOMINEE	1	40	13	11	1
4 LM	1	FOX LAKE	WAUPACA	5	69	47	3	1
4 LM	3	FRANKLIN MILLPOND	SHEBOYGAN	3	60	12	32	10
4 LM	1	FREDENBERG LAKE	MENOMINEE	1	40	14	61	1
4 LM	1	FREMONT POND	WAUPACA	7	69	48	2	1
4 LM	1	FRENCH LAKE	OCONTO	1	43	52	29	4
4 LM	1	FRIEDA LAKE	MARINETTE	4	38	65	65	1
4 LM	1	FROG LAKE	FLORENCE	6	19	24	27	1
4 LM	1	FROG LAKE	OCONTO	2	43	53	6	1
4 LM	1	FRYINGPAN LAKE	MARINETTE	7	38	66	28	1
4 LM	1	FUNK LAKE	OCONTO	5	43	54	31	1
4 LM	1	GAFFNEY LAKE	OCONTO	2	43	55	9	1
4 LM	1	GASS LAKE	MANITOWOC	5	36	8	4	1
4 LM	1	GEORGE LAKE (CHAIN)	WAUPACA	9	69	19	5	
4 LM	1	GERBER LAKE (BIG)	SHEBOYGAN	2	60	13	15	2
4 LM	1	GILAS LAKE	MARINETTE	7	38	67	125	1
4 LM	1	GILBERT LAKE	WAUSHARA	2	70	26	141	2
4 LM	1	GILKEY LAKE	OCONTO	2	43	56	20	1

DIST	I D	NAME OF WATERS	COUNTY	LOC	CO NO	WATER NO	AREA	WATER SHED AREA
4	LM 1	GILTNERS LAKE	FOND DU LAC	3	20	11	17	1
4	LM 1	GLEN LAKE	MARINETTE	5	38	68	50	1
4	LM 3	GLENBEULAH MILL PONDS	SHEBOYGAN	4	60	14	7	10
4	LM 1	GLOCKE LAKE	OCONTO	1	43	57	28	1
4	LM 1	GLOMSKI LAKE	MANITOWOC	5	36	9	9	1
4	LM 1	GOLDEN LAKE	MARINETTE	3	38	69	2	1
4	LM 1	GOODHAL LAKE	WAUPACA	3	69	88	32	1
4	LM 1	GOODHUE LAKE	MARQUETTE	4	39	15	7	1
4	LM 3	GOODMAN MILL POND	MARINETTE	1	38	70	20	1
4	LM 1	GOOSENECK LAKE	WAUPACA	9	69	49	19	1
4	LM 3	GOOSEVILLE MILL POND	SHEBOYGAN	8	60	15	38	8
4	LM 1	GRAF LAKE	MANITOWOC	7	36	21	8	1
4	LM 1	GRAHAM LAKE	WAUPACA	3	69	50	55	1
4	LM 3	GRAND LAKE	GREEN LAKE	8	24	2	234	102
4	LM 3	GRAND RAPIDS FLOWAGE	MARINETTE	6	38	72	101	3762
4	LM 1	GRANDFATHER LAKE	MARINETTE	4	38	71	14	1
4	LM 1	GRANDMA LAKE	FLORENCE	4	19	25	44	1
4	LM 1	GRASS LAKE	FLORENCE	5	19	26	23	1
4	LM 1	GRASS LAKE	SHAWANO	5	59	9	81	1
4	LM 1	GRASS LAKE	WAUPACA	3	69	51	37	1
4	LM 1	GRASS LAKE T32 R18 S23	MARINETTE	7	38	73	77	1
4	LM 1	GRASS LAKE T34 R20 S13	MARINETTE	5	38	74	43	1
4	LM 1	GRASSER LAKE (DACADA)	SHEBOYGAN	8	60	16	9	1
4	LM 1	GRAY LAKE	OCONTO	8	43	58	11	1
4	LM 1	GREEN BAY	BROWN	2	05	1	1	
4	LM 1	GREEN LAKE	OCONTO	1	43	59	22	1
4	LM 1	GREGERSON LAKE	WAUPACA	3	69	52	35	1
4	LM 1	GRENLIE LAKE	WAUPACA	4	69	53	5	
4	LM 1	GRIGNON LAKE	OCONTO	4	43	60	26	24
4	LM 1	GRINDLE LAKE	OCONTO	2	43	61	42	1
4	LM 1	GROSSBUESCH LAKE	MANITOWOC	9	36	10	3	1
4	LM 1	GROUSE LAKE	MARQUETTE	4	39	16	6	1
4	LM 1	GRUBHOE LAKE	FLORENCE	4	19	27	66	1
4	LM 1	GUNNERSON MARSH	DOOR	3	15	9	31	
4	LM 1	GURHOLT LAKE	WAUPACA	4	69	54	30	1
4	LM 1	GURLACK LAKE	DOOR	6	15	8	80	5
4	LM 1	HAACK LAKE	SHEBOYGAN	7	60	17	12	1
4	LM 1	HAGEN LAKE	OCONTO	1	43	62	27	1
4	LM 1	HALEY LAKE	FLORENCE	4	19	28	7	2
4	LM 1	HALFMOON LAKE	OCONTO	2	43	63	28	1
4	LM 1	HALLS LAKE	FLORENCE	5	19	29	25	5
4	LM 1	HALSEY LAKE	FLORENCE	4	19	30	512	4
4	LM 1	HARPER LAKE	MARINETTE	4	38	75	18	1
4	LM 1	HARPT LAKE	MANITOWOC	2	36	11	32	1
4	LM 3	HARRIS POND	MARQUETTE	2	39	17	245	100
4	LM 1	HARTLAUB LAKE	MANITOWOC	9	36	12	38	1
4	LM 1	HARVEY LAKE	MARINETTE	1	38	76	3	1
4	LM 1	HARWELL LAKE	MARINETTE	4	38	77	15	1
4	LM 1	HATCH LAKE	WAUPACA	4	69	55	112	1
4	LM 1	HAUSERMAN LAKE	FLORENCE	5	19	31	4	1

DIST	I D	NAME OF WATERS	COUNTY	LOC	CO NO	WATER NO	AREA	WATER SHED AREA
4	LM 3	HAYMAN FALLS POND	SHAWANO	4	59	11	98	260
4	LM 3	HAYTON POND	CALUMET	6	08	5	27	104
4	LM 1	HAZEL LAKE	MARINETTE	7	38	78	3	3
4	LM 1	HAZEL LAKE	MENOMINEE	3	40	15	32	1
4	LM 1	HEADQUARTERS LAKE	MARINETTE	2	38	79	41	1
4	LM 1	HEART LAKE	GREEN LAKE	8	24	5	11	
4	LM 1	HEART LAKE	MARINETTE	4	38	80	4	1
4	LM 1	HEGSTROM LAKE	FLORENCE	8	19	32	12	1
4	LM 1	HEIDMANN LAKE	KEWAUNEE	7	31	7	26	2
4	LM 1	HEISEL LAKE	MARINETTE	7	38	81	5	1
4	LM 3	HELEN LAKE	MARINETTE	5	38	82	8	1
4	LM 1	HELLS ACRE SPRINGS	OCONTO	1	43	64	3	1
4	LM 1	HEMLOCK LAKE	FLORENCE	1	19	33	10	1
4	LM 1	HEMLOCK LAKE	MENOMINEE	5	40	16	14	1
4	LM 1	HEMPTONS LAKE	MANITOWOC	5	36	13	10	1
4	LM 1	HENNIG LAKE	SHAWANO	1	59	12	13	1
4	LM 1	HERMAN LAKE	WAUPACA	4	69	56	12	1
4	LM 1	HEUBLER LAKE	MARINETTE	5	38	83	2	1
4	LM 1	HIDDEN LAKE	OCONTO	1	43	66	36	1
4	LM 3	HIGH FALLS FLOWAGE	MARINETTE	4	38	84	1498	541
4	LM 1	HILBERT LAKE	MARINETTE	1	38	85	247	6
4	LM 3	HILLS POND	OCONTO	1	43	67	10	7
4	LM 3	HINGHAM MILL POND	SHEBOYGAN	5	60	18	38	4
4	LM 1	HOBACHEE LAKE	MARINETTE	1	38	86	7	1
4	LM 1	HOERTH LAKE	OCONTO	5	43	65	6	1
4	LM 1	HOGERS BAYOU	WINNEBAGO	4	71	3	51	7
4	LM 1	HOLMAN LAKE	WAUPACA	9	69	57	18	
4	LM 1	HOLT LAKE	OCONTO	2	43	68	6	1
4	LM 1	HOMESTEAD LAKE	MARINETTE	4	38	87	4	1
4	LM 3	HOMME POND	SHAWANO	3	59	13	40	75
4	LM 1	HORD LAKE	FLORENCE	8	19	34	17	1
4	LM 1	HORN LAKE	OCONTO	1	43	69	132	1
4	LM 1	HORN SHAPED LAKE	OCONTO	1	43	70	6	1
4	LM 1	HORSEHEAD LAKE	MARINETTE	5	38	88	5	1
4	LM 1	HORSEHEAD LAKE	WAUSHARA	1	70	18	6	1
4	LM 1	HORSESHOE BAYOU	WAUPACA	7	69	58	18	1
4	LM 1	HORSESHOE LAKE	MANITOWOC	8	36	14	25	1
4	LM 1	HORSESHOE LAKE	MARINETTE	8	38	89	12	1
4	LM 1	HOSKIN LAKE	FLORENCE	9	19	35	15	1
4	LM 1	HOUSE LAKE	MARINETTE	7	38	90	2	1
4	LM 1	HUBER LAKE	MARINETTE	4	38	48	29	1
4	LM 3	HUIGEN LAKE	MARINETTE	4	38	91	12	6
4	LM 1	HURON LAKE	WAUSHARA	1	70	29	48	1
4	LM 3	IDLEWILD MILLPOND	WAUSHARA	2	70	30	4	12
4	LM 1	IMM LAKE	MARQUETTE	2	39	18	11	1
4	LM 1	IMPASSABLE LAKE	OCONTO	5	43	71	84	3
4	LM 3	IOLA LAKE	WAUPACA	4	69	60	206	23
4	LM 1	IROGAMI LAKE	WAUSHARA	8	70	22	289	2
4	LM 1	ISLAND LAKE	SHAWANO	2	59	14	34	1
4	LM 1	ISLAND LAKE T32 R18 S15	MARINETTE	7	38	92	9	1

DIST	ID	NAME OF WATERS	COUNTY	LOC	CO NO	WATER NO	AREA	WATER SHED AREA
4	LM 1	ISLAND LAKE T34 R20 S20	MARINETTE	5	38	93	81	1
4	LM 1	ISLAND LAKE, LOWER	OCONTO	1	43	101	12	12
4	LM 1	ISLAND LAKE, UPPER	OCONTO	1	43	167	16	11
4	LM 1	JACKLIN LAKE	WAUPACA	9	69	61	3	1
4	LM 1	JACKSON LAKE	WAUPACA	3	69	62	11	1
4	LM 1	JAQUET LAKE	FLORENCE	7	19	36	1	1
4	LM 1	JAQUITH LAKE	WAUPACA	9	69	63	6	
4	LM 1	JEANETTE LAKE (PORTAGE)	WAUSHARA	7	70	31	9	1
4	LM 1	JENNY BAYOU	WAUPACA	7	69	64	27	2
4	LM 1	JENSEN LAKE	WAUPACA	9	69	65	15	
4	LM 1	JETZERS LAKE	SHEBOYGAN	2	60	19	15	1
4	LM 1	JOCKO LAKE	OCONTO	5	43	72	17	3
4	LM 1	JOHN LAKE	MARINETTE	5	38	94	2	1
4	LM 1	JOHN LAKE	OCONTO	1	43	81	103	4
4	LM 1	JOHNS LAKE	WAUSHARA	5	70	32	67	1
4	LM 1	JOHNSON AND BEACH LAKE	MARINETTE	2	38	95	14	2
4	LM 3	JOHNSON FALLS FLOWAGE	MARINETTE	5	38	96	68	627
4	LM 1	JOHNSON LAKE	OCONTO	5	43	73	6	1
4	LM 1	JOHNSON LAKE	WAUPACA	4	69	66	12	1
4	LM 3	JOHNSONVILLE POND	SHEBOYGAN	5	60	20	9	2
4	LM 1	JONES LAKE	MARINETTE	7	38	97	39	1
4	LM 1	JONES LAKE	WAUPACA	5	69	67	7	
4	LM 1	JONES SPRINGS, LOWER	OCONTO	1	43	102	3	1
4	LM 1	JONES SPRINGS, UPPER	OCONTO	1	43	168	4	1
4	LM 1	JORDANS LAKE	WAUSHARA	9	70	33	10	3
4	LM 1	JOY LAKE	MARINETTE	5	38	98	11	1
4	LM 1	JULIA LAKE	MARINETTE	6	38	99	48	2
4	LM 1	JUNCTION LAKE	WAUPACA	9	69	68	16	38
4	LM 1	JUNE LAKE	MARINETTE	5	38	100	20	1
4	LM 1	JUTRA LAKE	FLORENCE	5	19	180	27	1
4	LM 1	KAHLES POND	MARINETTE	7	38	101	1	1
4	LM 1	KANGAROO LAKE	DOOR	6	15	10	1099	20
4	LM 1	KARSTAEDT LAKE	MANITOWOC	8	36	15	2	1
4	LM 1	KASBAUM LAKE	MANITOWOC	5	36	16	6	1
4	LM 1	KATHLEEN LAKE	OCONTO	1	43	74	23	1
4	LM 1	KATING LAKE	WAUPACA	4	69	69	17	1
4	LM 3	KELLER LAKE	WAUPACA	2	69	70	21	26
4	LM 1	KELLINBACH LAKE	MARINETTE	5	38	102	9	1
4	LM 1	KELLING LAKES T14 R20 S31-09	SHEBOYGAN	7	60	21	1	
4	LM 1	KELLING LAKES T14 R20 S31-12	SHEBOYGAN	4	60	22	1	1
4	LM 1	KELLING LAKES T14 R20 S31-14	SHEBOYGAN	4	60	23	1	1
4	LM 1	KELLNERS LAKE	MANITOWOC	2	36	17	15	2
4	LM 1	KELLY LAKE	OCONTO	5	43	75	361	2
4	LM 1	KERSTEN LAKE	SHAWANO	3	59	15	16	1
4	LM 1	KESHENA LAKE	MENOMINEE	9	40	17	29	1
4	LM 1	KETTLE MORAINE LAKE	FOND DU LAC	6	20	12	240	8
4	LM 1	KEYS LAKE	FLORENCE	2	19	37	202	2
4	LM 1	KIDD LAKE	MARINETTE	1	38	103	21	1
4	LM 1	KIEPER LAKE	FLORENCE	1	19	38	4	1
4	LM 1	KILBY LAKE	MARQUETTE	5	39	19	50	1

DIST	I D	NAME OF WATERS	COUNTY	LOC	CO NO	WATER NO	AREA	WATER SHED AREA
4 LM	1	KIMLARK LAKE	MARINETTE	3	38	104	6	1
4 LM	3	KINGSFORD FLOWAGE	FLORENCE	6	19	39	415	2367
4 LM	1	KINNEY LAKE	WAUPACA	2	69	71	83	1
4 LM	1	KIRBY LAKE	MARINETTE	7	38	105	5	1
4 LM	1	KISS LAKE T32 R18 S08	MARINETTE	7	38	106	4	1
4 LM	1	KISS LAKE T33 R19 S31	MARINETTE	5	38	107	40	1
4 LM	1	KLAUS LAKE	OCONTO	8	43	76	22	2
4 LM	1	KNIGHT LAKE	WAUPACA	9	69	20	9	
4 LM	1	KNIGHTS LAKE	MARQUETTE	8	39	20	28	1
4 LM	1	KNUTSON LAKE	WAUPACA	5	69	72	12	1
4 LM	1	KOBUS LAKE	OCONTO	2	43	77	4	1
4 LM	3	KOHLER MILL POND	SHEBOYGAN	6	60	24	21	
4 LM	1	KOLPACK LAKE	SHAWANO	1	59	16	22	1
4 LM	1	KOONZ LAKE	SHAWANO	2	59	17	20	1
4 LM	1	KORTH LAKE	SHAWANO	6	59	18	16	1
4 LM	1	KRAKE LAKE	OCONTO	1	43	78	3	1
4 LM	1	KRAUSE LAKE	DOOR	1	15	11	4	1
4 LM	1	KRAUSE LAKE	WAUPACA	3	69	73	14	1
4 LM	3	KRISTINE LAKE	WAUSHARA	3	70	34	26	2
4 LM	1	KROENING LAKE	SHAWANO	4	59	19	12	1
4 LM	1	KROHNS LAKE	KEWAUNEE	3	31	8	21	2
4 LM	1	KUPLIE LAKE	OCONTO	8	43	79	15	1
4 LM	1	KUSEL LAKE	WAUSHARA	2	70	35	79	1
4 LM	1	LABELLE LAKE	MENOMINEE	8	40	18	24	1
4 LM	1	LACKAWANNA LAKE	OCONTO	2	43	80	9	2
4 LM	1	LAFAVE LAKE	MARINETTE	1	38	108	50	1
4 LM	1	LAKE OF DREAMS	FLORENCE	1	19	40	68	1
4 LM	1	LAMOTTE LAKE	MENOMINEE	9	40	19	185	1
4 LM	1	LARCH LAKE	MARQUETTE	4	39	21	2	2
4 LM	1	LAUDER LAKE	OCONTO	1	43	82	9	1
4 LM	1	LAUTERMAN LAKE (NORTH TWIN)	FLORENCE	1	19	65	14	1
4 LM	1	LAUTERMAN LAKE (SOUTH TWIN)	FLORENCE	1	19	87	30	1
4 LM	1	LAVERNE LAKE	MENOMINEE	3	40	20	13	1
4 LM	3	LAWRENCE POND	MARQUETTE	1	39	22	231	1
4 LM	1	LEDGE LAKE	OCONTO	2	43	83	34	1
4 LM	1	LEFT FOOT LAKE	MARINETTE	8	38	109	79	4
4 LM	1	LEHMAN LAKE	MARINETTE	5	38	53	24	1
4 LM	1	LEIGH FLOWAGE	OCONTO	5	43	84	91	1
4 LM	1	LEMBKE LAKE	WAUPACA	2	69	74	3	1
4 LM	3	LEOPOLIS POND	SHAWANO	4	59	20	2	71
4 LM	1	LILLIE LAKE	MARINETTE	5	38	110	4	1
4 LM	1	LILLY LAKE	BROWN	6	05	2	40	1
4 LM	1	LILY LAKE	OCONTO	8	43	85	5	1
4 LM	1	LILY LAKE	SHAWANO	6	59	21	28	1
4 LM	1	LILY LAKE T34 R19 S27	MARINETTE	5	38	111	11	1
4 LM	1	LILY LAKE T36 R19 S03	MARINETTE	2	38	112	24	1
4 LM	1	LIMEKILN LAKE (SHAIN)	WAUPACA	9	69	21	14	
4 LM	1	LINCOLN LAKE	OCONTO	1	43	86	13	1
4 LM	1	LINDEMAN LAKE	MANITOWOC	8	36	18	2	1
4 LM	1	LINDQUIST LAKE	MARINETTE	2	38	113	70	1

DIST	ID	NAME OF WATERS	COUNTY	LOC	CO NO	WATER NO	AREA	WATER SHED AREA
4	LM 1	LINE LAKE	OCONTO	1	43	87	2	1
4	LM 1	LITTLE ARCHIBALD LAKE	OCONTO	1	43	88	56	1
4	LM 1	LITTLE BASS LAKE	OCONTO	2	43	89	3	1
4	LM 1	LITTLE BEANS LAKE	WAUSHARA	5	70	6	1	
4	LM 1	LITTLE BEAR LAKE	OCONTO	1	43	90	12	1
4	LM 1	LITTLE BLACKSMITH LAKE	MENOMINEE	9	40	21	22	6
4	LM 1	LITTLE BOOT LAKE	FLORENCE	2	19	43	16	1
4	LM 1	LITTLE CEDAR LAKE	WAUSHARA	3	70	12	2	1
4	LM 1	LITTLE ELKHART LAKE	SHEBOYGAN	2	60	25	48	2
4	LM 1	LITTLE EMILY LAKE	FLORENCE	5	19	41	7	1
4	LM 1	LITTLE GERBER LAKE	SHEBOYGAN		60	26	68	1
4	LM 1	LITTLE GILLETT LAKE	OCONTO	1	43	91	16	5
4	LM 1	LITTLE GREEN LAKE	GREEN LAKE	7	24	4	465	4
4	LM 1	LITTLE HILLS LAKE	WAUSHARA	8	70	28	81	1
4	LM 3	LITTLE HOPE MILLPOND	WAUPACA	9	69	75	12	
4	LM 1	LITTLE HORN LAKE	OCONTO	1	43	92	24	1
4	LM 1	LITTLE HORSESHOE BAYOU	WAUPACA	7	69	59	7	1
4	LM 1	LITTLE ISLAND LAKE	MARINETTE	5	38	114	8	1
4	LM 1	LITTLE LAKE	MARQUETTE	7	39	23	6	1
4	LM 1	LITTLE LAKE	WAUPACA	2	69	76	25	1
4	LM 1	LITTLE LAKE	WAUSHARA	5	70	36	6	1
4	LM 1	LITTLE LAKE BUTTE DES MORTS	WINNEBAGO	1	71	2	1306	6159
4	LM 1	LITTLE LAKE T27 R26 S06	DOOR	9	15	12	19	1
4	LM 1	LITTLE LAKE T34 R29 S23	DOOR	3	15	13	24	1
4	LM 1	LITTLE MAIDEN LAKE	OCONTO	1	43	93	39	1
4	LM 1	LITTLE MCCALL LAKE	MARINETTE	6	38	115	9	1
4	LM 1	LITTLE MUD LAKE	FOND DU LAC	9	20	17	18	1
4	LM 1	LITTLE NELLIGAN LAKE	MARINETTE	7	38	116	26	1
4	LM 1	LITTLE NEWTON LAKE	MARINETTE	5	38	117	60	1
4	LM 1	LITTLE PERCH LAKE	MARINETTE	7	38	118	14	1
4	LM 1	LITTLE PICKEREL LK T31 R18 S01	OCONTO	2	43	94	5	4
4	LM 1	LITTLE PICKEREL LK T33 R15 S11	OCONTO	1	43	95	24	1
4	LM 1	LITTLE PIGEON LAKE	MANITOWOC	8	36	19	7	2
4	LM 1	LITTLE POCH DE NOCH	MARINETTE	6	38	119	1	1
4	LM 1	LITTLE PORCUPINE LAKE	FLORENCE	1	19	42	10	1
4	LM 3	LITTLE QUINNESEC FALLS FLOWAGE	MARINETTE	2	38	120	34	2484
4	LM 1	LITTLE ROUND LAKE	SHEBOYGAN	4	60	27	8	1
4	LM 1	LITTLE SAND LAKE	MENOMINEE	9	40	22	47	1
4	LM 1	LITTLE SPRING LAKE	MARINETTE	4	38	121	3	1
4	LM 1	LITTLE SQUAW LAKE	OCONTO	5	43	96	15	1
4	LM 1	LITTLE SY LAKE	MANITOWOC	7	36	20	4	1
4	LM 1	LITTLE TWIN LAKE	GREEN LAKE	6	24	12	33	
4	LM 1	LITTLE WOLF LAKE	MARINETTE	6	38	122	7	1
4	LM 1	LOHRVILLE QUARRY	WAUSHARA	9	70	37	4	1
4	LM 1	LONG LAKE	FOND DU LAC	9	20	13	409	24
4	LM 1	LONG LAKE	MENOMINEE	9	40	23	25	1
4	LM 1	LONG LAKE (CHAIN)	WAUPACA	9	69	22	104	52
4	LM 1	LONG LAKE T20 R09 S17	WAUSHARA	1	70	38	45	1
4	LM 1	LONG LAKE T20 R11 S12	WAUSHARA	3	70	39	272	2
4	LM 1	LONG LAKE T24 R11 S11	WAUPACA	2	69	77	13	3

LAKES AND STREAMS OF WISCONSIN

DIST	ID	NAME OF WATERS	COUNTY	LOC	CO NO	WATER NO	AREA	WATER SHED AREA
4	LM 1	LONG LAKE T25 R13 S21	WAUPACA	3	69	78	42	1
4	LM 1	LONG LAKE T26 R15 S26	SHAWANO	5	59	22	84	1
4	LM 1	LONG LAKE T27 R16 S01	SHAWANO	5	59	23	18	1
4	LM 1	LONG LAKE T30 R19 S31	OCONTO	5	43	97	38	1
4	LM 1	LONG LAKE T32 R15 S09	OCONTO	1	43	98	9	1
4	LM 1	LONG LAKE T34 R20 S22	MARINETTE	5	38	123	57	1
4	LM 1	LONG LAKE T37 R21 S22	MARINETTE	3	38	124	9	1
4	LM 1	LONG LAKE T39 R15 S19	FLORENCE	4	19	44	340	11
4	LM 1	LONG LAKE T40 R19 S33	FLORENCE	3	19	45	73	8
4	LM 1	LOON LAKE	FLORENCE	5	19	46	53	1
4	LM 1	LOON LAKE	SHAWANO	5	59	24	278	10
4	LM 1	LOST LAKE	DOOR	6	15	14	91	2
4	LM 1	LOST LAKE	FLORENCE	4	19	47	89	1
4	LM 1	LOST LAKE	SHAWANO	2	59	25	4	1
4	LM 1	LOST LAKE	WAUSHARA	2	70	40	9	1
4	LM 1	LOST LAKE T31 R18 S09	OCONTO	2	43	99	6	3
4	LM 1	LOST LAKE T32 R15 S24	OCONTO	1	43	100	3	3
4	LM 1	LOST LAKE T34 R19 S31	MARINETTE	5	38	125	19	1
4	LM 1	LOST LAKE T34 R20 S23	MARINETTE	5	38	126	40	1
4	LM 1	LOST LAKE T37 R18 S19	MARINETTE	1	38	127	2	1
4	LM 1	LOST LAKE, UPPER	DOOR	6	15	22	5	1
4	LM 1	LOUS QUARRY	WINNEBAGO	1	71	4	2	
4	LM 1	LUCERNE LAKE	WAUSHARA	8	70	41	48	1
4	LM 1	LUCKY LAKE (FRATZKE)	WAUSHARA	8	70	42	17	1
4	LM 1	LUEDEVITZ LAKE	MARINETTE	3	38	129	8	1
4	LM 1	LULU LAKE	SHAWANO	5	59	26	33	1
4	LM 1	LUND LAKE	FLORENCE	8	19	48	34	1
4	LM 1	LUNDGREN LAKE	MARINETTE	2	38	130	29	1
4	LM 1	LUTZKE LAKE	MANITOWOC	8	36	23	2	1
4	LM 1	LYMANS LAKE (HARTFORD)	WAUSHARA	4	70	43	9	1
4	LM 3	MACHICKANEE FLOWAGE	OCONTO	9	43	106	435	740
4	LM 1	MACKAYSEE LAKE	DOOR	1	15	15	324	2
4	LM 1	MAIDEN LAKE	OCONTO	1	43	108	290	3
4	LM 1	MAKHOLM LAKE	OCONTO	5	43	107	13	1
4	LM 1	MALLARD HOLE LAKE	FOND DU LAC	9	20	14	2	1
4	LM 1	MALONE LAKE	SHAWANO	2	59	27	14	1
4	LM 3	MANAWA MILLPOND	WAUPACA	5	69	79	195	380
4	LM 3	MANCHESTER MILLPOND	GREEN LAKE	7	24	6	30	70
4	LM 1	MANOMIN LAKE (CHAIN)	WAUPACA	9	69	23	6	
4	LM 1	MARIA LAKE	GREEN LAKE	7	24	7	596	5
4	LM 3	MARION MILLPOND	WAUPACA	2	69	80	109	19
4	LM 1	MARL BAY	OCONTO	5	43	109	60	1
4	LM 1	MARL LAKE	MARINETTE	8	38	131	5	1
4	LM 1	MARL LAKE	WAUPACA	4	69	81	11	1
4	LM 1	MARL LAKE	WAUSHARA	4	70	44	41	2
4	LM 1	MARL LAKE (CHAIN)	WAUPACA	9	69	24	13	
4	LM 1	MARM LAKE	FLORENCE	8	19	49	5	1
4	LM 1	MARSH LAKE	MARINETTE	7	38	132	6	1
4	LM 1	MARSH LAKE	MENOMINEE	8	40	25	20	6
4	LM 1	MARSH LAKE	OCONTO	2	43	110	3	1

DIST	ID	NAME OF WATERS	COUNTY	LOC	CO NO	WATER NO	AREA	WATER SHED AREA
4	LM 1	MARY LAKE	MARINETTE	6	38	133	167	5
4	LM 1	MATHIS LAKE	MARINETTE	5	38	134	8	1
4	LM 1	MATTRICH LAKE	MARINETTE	7	38	135	6	1
4	LM 1	MAUTHE LAKE	FOND DU LAC	9	20	15	63	31
4	LM 1	MCALLISTER LAKE	WAUPACA	9	69	82	12	1
4	LM 3	MCALLISTER POND	MARINETTE	3	38	136	4	3
4	LM 1	MCCALL LAKE	MARINETTE	6	38	137	16	1
4	LM 1	MCCALL LAKE	MARQUETTE	7	39	24	5	1
4	LM 1	MCCALL LAKE	MENOMINEE	3	40	26	18	1
4	LM 1	MCCALL LAKE, LOWER	MENOMINEE	3	40	24	13	1
4	LM 1	MCCASLIN LAKE	MARINETTE	4	38	138	74	1
4	LM 1	MCCOMB LAKE	OCONTO	1	43	111	20	1
4	LM 1	MCCROSSEN LAKE (CHAIN)	WAUPACA	9	69	25	30	3
4	LM 1	MCDONALD LAKE	MARINETTE	2	38	139	11	1
4	LM 1	MCLEAN LAKE	WAUPACA	9	69	83	16	
4	LM 3	MECAN SPRINGS	WAUSHARA	7	70	45	41	1
4	LM 1	MEDBROOK LAKE	MARINETTE	5	38	140	1	1
4	LM 1	MEED LAKE	WAUPACA	4	69	84	10	
4	LM 1	MEHLES SPRINGS	SHEBOYGAN	1	60	28	1	1
4	LM 1	MERRIMAN LAKE	MARINETTE	2	38	141	19	1
4	LM 1	METCALF LAKE (COLLINS)	MARQUETTE	8	39	25	24	1
4	LM 3	MEYERS PD NO 1 T15 R21 S28-04	SHEBOYGAN	4	60	29	5	1
4	LM 3	MEYERS PD NO 2 T15 R21 S28-04C	SHEBOYGAN	4	60	30	6	1
4	LM 3	MEYERS PD NO 3 T15 R21 S28-13B	SHEBOYGAN	4	60	31	6	1
4	LM 1	MICHAEL LAKE	WAUPACA	2	69	85	3	1
4	LM 1	MIDDLE LAKE	BROWN	6	05	3	7	1
4	LM 1	MIDDLE LAKE	FLORENCE	3	19	50	75	8
4	LM 1	MIDDLE LAKE	WAUSHARA	6	70	46	20	1
4	LM 1	MIDGET LAKE	OCONTO	1	43	112	7	1
4	LM 1	MILDRED LAKE	SHAWANO	2	59	28	4	5
4	LM 1	MILLER LAKE	OCONTO	1	43	113	16	1
4	LM 1	MILLERS BAYOU	WAUPACA	7	69	86	16	1
4	LM 3	MILLHOME FLOWAGE	MANITOWOC	7	36	24	51	1
4	LM 1	MINER LAKE (CHAIN)	WAUPACA	9	69	26	36	1
4	LM 1	MINK RIVER LAKE	DOOR	3	15	16	70	4
4	LM 1	MINNIE LAKE	MARINETTE	2	38	142	9	1
4	LM 1	MIRROR LAKE	FLORENCE	8	19	51	11	1
4	LM 1	MIRROR LAKE	WAUPACA	9	69	87	13	1
4	LM 1	MIRROR LAKE T32 R18 S08	MARINETTE	7	38	143	5	1
4	LM 1	MIRROR LAKE T36 R18 S31	MARINETTE	1	38	144	14	1
4	LM 3	MISCAUNO POND	MARINETTE	3	38	145	23	11
4	LM 1	MISCHOS LAKE	FOND DU LAC	3	20	16	23	1
4	LM 1	MISSION LAKE	SHAWANO	2	59	29	27	1
4	LM 1	MONDL SPRING	SHAWANO	1	59	30	2	1
4	LM 1	MONSON LAKE	MARINETTE	2	38	146	4	1
4	LM 1	MONTANA LAKE	MARINETTE	7	38	147	135	27
4	LM 3	MONTELLO LAKE	MARQUETTE	5	39	26	286	1
4	LM 1	MONTGOMERY LAKE	FLORENCE	3	19	52	23	1
4	LM 1	MOODY LAKE	OCONTO	4	43	114	18	1
4	LM 1	MOON LAKE	MARINETTE	1	38	148	97	1

DIST	ID	NAME OF WATERS	COUNTY	LOC	CO NO	WATER NO	AREA	WATER SHED AREA
4	LM 1	MOON LAKE	SHAWANO	2	59	31	6	1
4	LM 1	MOOSE LAKE	MARINETTE	6	38	149	16	1
4	LM 1	MORGAN LAKE	FLORENCE	7	19	53	46	1
4	LM 1	MORGAN LAKE	MARINETTE	5	38	150	83	1
4	LM 1	MOSHAWQUIT LAKE	MENOMINEE	9	40	27	96	9
4	LM 1	MOSQUITO LAKE	OCONTO	1	43	115	6	2
4	LM 1	MOTT LAKE	MANITOWOC	2	36	25	7	1
4	LM 3	MOUNT MORRIS LAKE	WAUSHARA	5	70	47	163	4
4	LM 1	MOUNTAIN LAKE	MARINETTE	4	38	151	26	1
4	LM 1	MOUNTAIN LAKE	WAUPACA	5	69	89	43	1
4	LM 1	MOUNTAIN LAKE, NORTH	OCONTO	1	43	120	10	1
4	LM 1	MOUNTAIN LAKE, SOUTH	OCONTO	1	43	152	10	1
4	LM 1	MUD LAKE	DOOR	2	15	17	155	3
4	LM 1	MUD LAKE	FOND DU LAC	9	20	18	56	7
4	LM 1	MUD LAKE	MANITOWOC	7	36	26	62	1
4	LM 1	MUD LAKE	OCONTO	1	43	116	4	1
4	LM 1	MUD LAKE (HARLEYS)	MARQUETTE	3	39	29	6	1
4	LM 1	MUD LAKE T15 R09 S22	MARQUETTE	5	39	27	9	5
4	LM 1	MUD LAKE T16 R08 S17	MARQUETTE	3	39	79	45	1
4	LM 1	MUD LAKE T16 R10 S08	MARQUETTE	2	39	28	61	1
4	LM 1	MUD LAKE T16 R10 S34	MARQUETTE	6	39	30	34	2
4	LM 1	MUD LAKE T19 R10 S20	WAUSHARA	5	70	48	10	1
4	LM 1	MUD LAKE T20 R09 S22	WAUSHARA	1	70	49	11	
4	LM 1	MUD LAKE T20 R11 S36	WAUSHARA	2	70	50	4	1
4	LM 1	MUD LAKE T21 R11 S21	WAUPACA	9	69	90	11	1
4	LM 1	MUD LAKE T22 R11 S21	WAUPACA	9	69	91	16	
4	LM 1	MUD LAKE T22 R12 S10	WAUPACA	5	69	92	1	
4	LM 1	MUD LAKE T22 R12 S17	WAUPACA	9	69	93	3	
4	LM 1	MUD LAKE T24 R13 S01	WAUPACA	1	69	94	13	3
4	LM 1	MUD LAKE T25 R12 S18	WAUPACA	3	69	95	30	1
4	LM 1	MUD LAKE T27 R17 S21	SHAWANO	6	59	32	34	11
4	LM 1	MUD LAKE T27 R18 S10	SHAWANO	6	59	33	28	2
4	LM 1	MUD LAKE T28 R14 S02	SHAWANO	2	59	34	6	4
4	LM 1	MUD LAKE T31 R19 S30	MARINETTE	7	38	152	25	1
4	LM 1	MUD LAKE T32 R19 S31	MARINETTE	7	38	153	10	1
4	LM 1	MUD LAKE T33 R21 S05	MARINETTE	6	38	154	19	1
4	LM 1	MUD LAKE T33 R22 S19	MARINETTE	6	38	155	8	1
4	LM 3	MUD LAKE T36 R19 S09	MARINETTE	2	38	156	6	1
4	LM 1	MUD LAKE T38 R15 S34	FLORENCE	7	19	54	21	1
4	LM 3	MUD LAKE T38 R16 S26	FLORENCE	7	19	55	76	2
4	LM 1	MUD LAKE T38 R19 S34	FLORENCE	9	19	56	5	1
4	LM 1	MUD LAKE T39 R16 S11	FLORENCE	4	19	57	13	1
4	LM 1	MUD LAKE T40 R16 S31	FLORENCE	1	19	58	11	1
4	LM 1	MUD LAKE T40 R18 S16	FLORENCE	2	19	59	25	1
4	LM 1	MULLANEY LAKE	MARINETTE	2	38	157	4	1
4	LM 1	MULLET LAKE	FOND DU LAC	6	20	19	200	1
4	LM 1	MUNGER LAKE	OCONTO	1	43	117	97	2
4	LM 1	MURBOU LAKE	MARINETTE	4	38	158	19	1
4	LM 1	MURPHY LAKE	MARINETTE	7	38	159	13	6
4	LM 1	MYKLEBUST LAKE	WAUPACA	4	69	96	20	2

DIST	I D	NAME OF WATERS	COUNTY	LOC	CO NO	WATER NO	AREA	WATER SHED AREA
4	LM 1	MYNYARD LAKE	WAUPACA	9	69	97	9	
4	LM 1	NADJAK LAKE	MARINETTE	1	38	160	10	1
4	LM 1	NAPOWAN LAKE	WAUSHARA	5	70	51	51	1
4	LM 1	NECONISH LAKE	MENOMINEE	4	40	28	8	1
4	LM 1	NEEDHAM POND	MARQUETTE	3	39	32	8	1
4	LM 1	NELLIGAN LAKE	MARINETTE	7	38	161	32	2
4	LM 1	NELLIGAN LAKE	OCONTO	2	43	118	50	2
4	LM 3	NEOPIT MILL POND	MENOMINEE	6	40	29	202	80
4	LM 3	NESHKORO LAKE	MARQUETTE	3	39	33	192	1
4	LM 1	NESSLING LAKE (CHAIN)	WAUPACA	9	69	27	9	
4	LM 1	NEUMEYER LAKE	MANITOWOC	7	36	27	3	1
4	LM 3	NEW FANE POND	FOND DU LAC	9	20	20	10	51
4	LM 1	NEWBAR LAKE	MARINETTE	7	38	162	14	1
4	LM 1	NEWSON POND	WAUPACA	9	69	98	15	1
4	LM 1	NEWTON LAKE	OCONTO	8	43	119	19	3
4	LM 1	NO BOTTOM LAKE	FLORENCE	9	19	60	3	1
4	LM 1	NONA LAKE	FLORENCE	7	19	61	16	1
4	LM 1	NOQUEBAY LAKE	MARINETTE	8	38	163	2162	51
4	LM 1	NORBY LAKE	WAUPACA	4	69	99	20	1
4	LM 1	NORTH LAKE	FLORENCE	3	19	62	71	7
4	LM 1	NORTH LAKE	WAUPACA	3	69	100	69	1
4	LM 3	NORTH POND	MARINETTE	1	38	164	70	28
4	LM 3	NORTHLAND FLOWAGE	WAUPACA	3	69	101	9	40
4	LM 1	NORWEGIAN LAKE	WAUSHARA	5	70	52	94	1
4	LM 1	NOSEUM LAKE	MENOMINEE	4	40	30	28	1
4	LM 3	OCONTO FALLS POND	OCONTO	8	43	121	123	729
4	LM 3	OGDENSBURG MILLPOND	WAUPACA	5	69	102	62	8
4	LM 1	OGLE POND	MARQUETTE	4	39	34	20	2
4	LM 1	OLD TAYLOR LAKE	WAUPACA	8	69	103	29	
4	LM 1	OLD VETERAN LAKE	MARINETTE	4	38	165	10	1
4	LM 1	ONEONTA LAKE	MARINETTE	1	38	166	66	1
4	LM 1	ORLANDO LAKE (CHAIN)	WAUPACA	9	69	28	9	
4	LM 1	OSCHWALD LAKE	MANITOWOC	7	36	28	8	1
4	LM 1	OTTER LAKE	MARINETTE	3	38	167	4	3
4	LM 1	OTTER LAKE (CHAIN)	WAUPACA	9	69	29	14	1
4	LM 3	OTTER POND	SHEBOYGAN	1	60	32	3	1
4	LM 1	OTTMAN LAKE (CHAIN)	WAUPACA	9	69	30	13	
4	LM 1	OXFORD LAKE	MARQUETTE	4	39	35	14	1
4	LM 3	OXFORD MILLPOND	MARQUETTE	4	39	36	61	1
4	LM 1	PAPOOSE LAKE	MARINETTE	2	38	168	1	1
4	LM 1	PAPOOSE LAKE	OCONTO	5	43	122	2	1
4	LM 1	PARTRIDGE CROP LAKE	WAUPACA	7	69	105	238	4
4	LM 1	PARTRIDGE LAKE	WAUPACA	7	69	104	1124	3929
4	LM 1	PAT LAKE	OCONTO	1	43	123	10	1
4	LM 1	PATTEN LAKE	FLORENCE	5	19	66	256	8
4	LM 1	PAULYS LAKE	FOND DU LAC	3	20	21	12	1
4	LM 1	PAUTZ LAKE	SHAWANO	6	59	35	16	1
4	LM 1	PAYA LAKE	OCONTO	1	43	124	121	1
4	LM 1	PEA SOUP BAYOU (MILL CUT)	WAUPACA	7	69	106	38	1
4	LM 1	PEARL LAKE	WAUSHARA	6	70	53	92	

LAKES AND STREAMS OF WISCONSIN

DIST	I D	NAME OF WATERS	COUNTY	LOC	CO NO	WATER NO	AREA	WATER SHED AREA
4	LM 1	PECOR LAKE	OCONTO	5	43	125	19	1
4	LM 3	PELLA POND	SHAWANO	4	59	36	115	334
4	LM 1	PENSAUKEE LAKE	SHAWANO	6	59	37	104	2
4	LM 1	PERCH LAKE	FLORENCE	1	19	67	51	1
4	LM 1	PERCH LAKE T31 R18 S13	OCONTO	2	43	126	8	1
4	LM 1	PERCH LAKE T32 R15 S29	OCONTO	1	43	127	13	1
4	LM 1	PERCH LAKE T32 R19 S31	MARINETTE	7	38	169	4	1
4	LM 1	PERCH LAKE T34 R20 S34	MARINETTE	5	38	170	27	1
4	LM 1	PERCH LAKE T35 R17 S28	MARINETTE	4	38	171	4	1
4	LM 1	PEROTE LAKE	MENOMINEE	3	40	31	37	1
4	LM 3	PESHTIGO FLOWAGE	MARINETTE	9	38	172	232	1054
4	LM 1	PESHTIGO LAKE	MENOMINEE	9	40	32	38	4
4	LM 1	PETE LAKE	OCONTO	5	43	128	4	1
4	LM 1	PETERS LAKE	MARQUETTE	5	39	37	27	1
4	LM 3	PETERSON CREEK MILLPOND	WAUPACA	4	69	107	6	12
4	LM 1	PETERSON LAKE	MANITOWOC	7	36	29	4	1
4	LM 1	PETERSON LAKE	OCONTO	5	43	129	8	2
4	LM 1	PETRYK LAKE	MARINETTE	1	38	173	16	1
4	LM 1	PFEIFFER LAKE	WAUPACA	1	69	108	3	
4	LM 1	PHILLIPS LAKE T35 R19 S05	MARINETTE	5	38	175	11	1
4	LM 1	PHILLIPS LAKE T36 R19 S23	MARINETTE	2	38	176	9	1
4	LM 1	PICKERAL LAKE T18 R10 S15	WAUSHARA	8	70	54	19	1
4	LM 1	PICKERAL LAKE T18 R10 S22	WAUSHARA	8	70	55	28	1
4	LM 1	PICKEREL LAKE	FLORENCE	2	19	68	24	3
4	LM 1	PICKEREL LAKE T31 R18 S01	OCONTO	2	43	130	32	1
4	LM 1	PICKEREL LAKE T33 R15 S11	OCONTO	1	43	131	127	2
4	LM 1	PICKEREL POND, EAST	MARINETTE	2	38	57	9	1
4	LM 1	PICKEREL POND, WEST	MARINETTE	2	38	228	12	1
4	LM 1	PIGEON LAKE	MANITOWOC	8	36	30	93	1
4	LM 3	PIGEON LAKE	WAUPACA	1	69	109	218	108
4	LM 1	PINE LAKE	MARINETTE	5	38	177	1	1
4	LM 1	PINE LAKE	MARQUETTE	1	39	38	37	3
4	LM 1	PINE LAKE	OCONTO	1	43	132	5	1
4	LM 1	PINE LAKE	SHAWANO	5	59	38	209	2
4	LM 1	PINE LAKE T19 R8 S11	WAUSHARA	4	70	56	163	1
4	LM 1	PINE LAKE T20 R11 S2	WAUSHARA	2	70	57	143	1
4	LM 1	PINE LAKE T28 R16 S26	MENOMINEE	9	40	33	152	1
4	LM 1	PINE LAKE T29 R16 S09	MENOMINEE	8	40	34	13	1
4	LM 1	PINE RIDGE LAKE	OCONTO	1	43	133	46	1
4	LM 3	PINE RIVER FLOWAGE	FLORENCE	5	19	69	145	520
4	LM 3	PINE RIVER MILLPOND	WAUSHARA	6	70	58	28	
4	LM 1	PINNEY LAKE	DOOR	9	15	18	2	1
4	LM 1	PLAINFIELD LAKE	WAUSHARA	1	70	59	31	1
4	LM 1	PLANTATION LAKE	OCONTO	1	43	134	21	1
4	LM 1	PLEASANT LAKE	SHAWANO	1	59	39	24	1
4	LM 1	PLEASANT LAKE	WAUSHARA	7	70	60	127	
4	LM 1	PLUFF POND	DOOR	2	15	19	1	2
4	LM 3	PLYMOUTH MILL POND	SHEBOYGAN	5	60	33	36	20
4	LM 1	POCH DE NOCH	MARINETTE	6	38	178	7	1
4	LM 1	POCHMAN LAKE	WAUSHARA	7	70	61	2	1

DIST	I D	NAME OF WATERS	COUNTY	LOC	CO NO	WATER NO	AREA	WATER SHED AREA
4	LM 1	POLLY LAKE	MARQUETTE	5	39	39	6	1
4	LM 1	PONSEGRAU LAKE	OCONTO	5	43	135	2	1
4	LM 1	POPE LAKE (CHAIN)	WAUPACA	9	69	31	14	11
4	LM 1	PORCUPINE LAKE	FLORENCE	1	19	70	40	1
4	LM 1	PORCUPINE LAKE	MARINETTE	1	38	179	48	1
4	LM 1	PORCUPINE LAKE	OCONTO	5	43	136	30	8
4	LM 1	PORTERS LAKE	WAUSHARA	5	70	62	68	1
4	LM 1	POTHOLE LAKE	MARINETTE	1	38	180	3	1
4	LM 3	POY SIPPI MILLPOND	WAUSHARA	6	70	63	57	
4	LM 1	POYGAN LAKE	WINNEBAGO	3	71	5	14102	3796
4	LM 1	PRETTY LAKE	WAUSHARA	2	70	64	14	1
4	LM 1	PREUSS LAKE	WAUPACA	2	69	110	3	1
4	LM 1	PRICE LAKE	FLORENCE	5	19	71	107	2
4	LM 1	PRICE LAKE	WAUPACA	2	69	111	16	1
4	LM 1	PUCKAWAY LAKE	GREEN LAKE	4	24	8	5433	66
4	LM 1	PYWAOSIT LAKE	MENOMINEE	9	40	35	82	8
4	LM 1	QUARRY LAKE	MANITOWOC	4	36	31	1	1
4	LM 1	QUILL LAKE	OCONTO	1	43	137	24	1
4	LM 1	RAILROAD LAKE	FLORENCE	6	19	72	40	8
4	LM 3	RAILROAD POND	MARINETTE	1	38	181	34	29
4	LM 1	RAINBOW LAKE	MARINETTE	7	38	182	3	1
4	LM 1	RAINBOW LAKE	WAUPACA	9	69	32	116	
4	LM 1	RANCH LAKE	OCONTO	2	43	138	46	1
4	LM 1	RANDOM LAKE	SHEBOYGAN	8	60	34	213	4
4	LM 1	RANGE LAKE, LOWER	OCONTO	1	43	103	5	1
4	LM 1	RANGE LAKE, UPPER	OCONTO	1	43	169	4	1
4	LM 1	RANGER LAKE	MANITOWOC	7	36	32	4	1
4	LM 3	RASPBERRY LAKE	FOND DU LAC	8	20	22	11	1
4	LM 1	READER LAKE	OCONTO	2	43	139	8	1
4	LM 1	RECTOR LAKE	MARINETTE	5	38	183	4	1
4	LM 3	RED LAKE, LOWER	SHAWANO	4	59	50	207	172
4	LM 3	RED LAKE, UPPER	SHAWANO	2	59	10	96	147
4	LM 1	RED RIVER SWAMP	KEWAUNEE	1	31	9	8	5
4	LM 1	RED SPRINGS	MENOMINEE	5	40	36	1	1
4	LM 1	REDGRANITE QUARRY	WAUSHARA	9	70	65	7	1
4	LM 1	REDMAN LAKE	MARINETTE	5	38	184	11	1
4	LM 1	REISNER LAKE	FLORENCE	4	19	73	96	1
4	LM 3	RESERVOIR POND	OCONTO	1	43	140	409	17
4	LM 1	RETCOF LAKE	MARINETTE	5	38	185	47	1
4	LM 1	RICE BAY	OCONTO	5	43	141	43	1
4	LM 1	RICE LAKE	MENOMINEE	9	40	37	38	2
4	LM 1	RICH LAKE	WAUPACA	5	69	112	17	1
4	LM 1	RILEY LAKE, NORTH	FLORENCE	1	19	64	14	1
4	LM 1	RILEY LAKE, SOUTH	FLORENCE	1	19	86	53	1
4	LM 3	RIPON POND	FOND DU LAC	1	20	23	24	19
4	LM 1	ROBAGO LAKE	FLORENCE	4	19	74	49	1
4	LM 3	ROCKVILLE FLOWAGE	MANITOWOC	7	36	33	137	2
4	LM 1	ROLANDS LAKE (BESTUL)	WAUPACA	5	69	113	13	
4	LM 1	ROLLINS LAKE T32 R18 S08	MARINETTE	7	38	186	5	1
4	LM 1	ROLLINS LAKE T34 R19 S34	MARINETTE	5	38	187	9	1

DIST	I D	NAME OF WATERS	COUNTY	LOC	CO NO	WATER NO	AREA	WATER SHED AREA
4	LM 1	ROLLOFSON LAKE	WAUPACA	4	69	114	39	1
4	LM 1	ROONEY LAKE	MARINETTE	4	38	188	13	1
4	LM 1	ROOSEVELT LAKE	MARINETTE	5	38	189	1	1
4	LM 1	ROSEY LAKE	MARINETTE	5	38	190	6	1
4	LM 1	ROSMUSSENS LAKE	WAUPACA	4	69	117	4	
4	LM 1	ROST LAKE	OCONTO	5	43	142	86	1
4	LM 1	ROUND LAKE	CALUMET	1	08	6	10	1
4	LM 1	ROUND LAKE	MENOMINEE	9	40	38	54	1
4	LM 1	ROUND LAKE	OCONTO	5	43	143	28	1
4	LM 1	ROUND LAKE	SHAWANO	5	59	40	26	1
4	LM 1	ROUND LAKE (CHAIN)	WAUPACA	9	69	33	80	3
4	LM 1	ROUND LAKE T19 R10 S19	WAUSHARA	5	70	66	26	1
4	LM 1	ROUND LAKE T20 R11 S35	WAUSHARA	2	70	67	71	1
4	LM 1	ROUND LAKE T21 R11 S29	WAUPACA	9	69	115	14	1
4	LM 1	ROUND LAKE T24 R11 S12	WAUPACA	3	69	116	25	1
4	LM 1	ROUND LAKE T32 R20 S05	MARINETTE	8	38	191	3	1
4	LM 1	ROUND LAKE T36 R18 S20	MARINETTE	1	38	192	4	1
4	LM 1	RUSH LAKE	MARINETTE	8	38	193	17	1
4	LM 1	RUSH LAKE	WINNEBAGO	9	71	6	3070	40
4	LM 1	RUSHES LAKE	MENOMINEE	9	40	39	20	1
4	LM 1	SACHE POND	MARQUETTE	1	39	40	10	1
4	LM 1	SACKERSON LAKE	MARINETTE	1	38	194	13	1
4	LM 1	SAND BAR LAKE, EAST	WAUPACA	9	69	119	15	
4	LM 1	SAND BAR LAKE, WEST	WAUPACA	9	69	120	16	
4	LM 1	SAND LAKE	MARINETTE	7	38	195	20	1
4	LM 1	SAND LAKE	MENOMINEE	9	40	40	88	1
4	LM 1	SAND LAKE (JENSEN)	WAUPACA	4	69	118	14	18
4	LM 1	SAND LAKE T38 R18 S21	FLORENCE	8	19	75	52	1
4	LM 1	SAND LAKE T39 R18 S13	FLORENCE	5	19	76	22	1
4	LM 1	SANDOW LAKE	MARQUETTE	1	39	41	19	1
4	LM 3	SANDSTONE FLOWAGE	MARINETTE	7	38	196	153	670
4	LM 1	SANDY LAKE	MARQUETTE	3	39	42	9	1
4	LM 1	SAPAKESICH LAKE	MENOMINEE	9	40	41	12	8
4	LM 1	SAVAGE LAKE	FLORENCE	4	19	77	150	1
4	LM 3	SAXEVILLE MILLPOND	WAUSHARA	3	70	68	13	15
4	LM 3	SCANDINAVIA MILLPOND	WAUPACA	4	69	121	16	68
4	LM 1	SCHILDHAUER POND	CALUMET	7	08	7	2	1
4	LM 1	SCHISEL LAKE	MANITOWOC	5	36	34	13	1
4	LM 1	SCHOENICK LAKE	SHAWANO	5	59	41	30	14
4	LM 1	SCHOOL POND	WAUSHARA	3	70	69	1	1
4	LM 1	SCHOOL SECTION LAKE	MARQUETTE	1	39	43	37	1
4	LM 1	SCHOOL SECTION LAKE	WAUPACA	2	69	122	39	3
4	LM 1	SCHWARTZ LAKE	DOOR	6	15	20	30	4
4	LM 3	SCOTT FLOWAGE, LOWER	MARINETTE	9	38	128	60	4055
4	LM 3	SCOTT FLOWAGE, UPPER	MARINETTE	9	38	225	142	4048
4	LM 1	SCOUT LAKE	FLORENCE	8	19	78	27	1
4	LM 1	SCOUT LAKE	MANITOWOC	7	36	35	7	1
4	LM 1	SEALION LAKE	FLORENCE	5	19	79	122	3
4	LM 1	SECOND LAKE	MARINETTE	1	38	197	5	1
4	LM 1	SECOND LAKE	OCONTO	5	43	144	6	1

DIST	I D	NAME OF WATERS	COUNTY	LOC	CO NO	WATER NO	AREA	WATER SHED AREA
4	LM 1	SECTION THIRTY LAKE	OCONTO	1	43	145	7	1
4	LM 1	SEIDEL LAKE	FLORENCE	5	19	80	55	2
4	LM 1	SEIDL LAKE	KEWAUNEE	6	31	10	12	1
4	LM 1	SELLIN LAKE	OCONTO	1	43	146	16	1
4	LM 1	SEVEN LAKE	SHEBOYGAN	7	60	35	26	1
4	LM 1	SEVEN MILE LAKE	FLORENCE	2	19	81	16	1
4	LM 1	SHADOW LAKE	OCONTO	1	43	147	27	1
4	LM 1	SHADOW LAKE	WAUPACA	9	69	123	42	
4	LM 1	SHAMBEAU LAKE	WAUPACA	5	69	124	17	1
4	LM 1	SHANNON LAKE	MARINETTE	3	38	198	47	1
4	LM 1	SHARON LAKE	MARQUETTE	2	39	44	58	1
4	LM 1	SHAW LANDING	WAUPACA	7	69	125	3	1
4	LM 1	SHAWANO LAKE	SHAWANO	5	59	42	6178	55
4	LM 1	SHAY LAKE T31 R18 S18	OCONTO	2	43	148	66	1
4	LM 1	SHAY LAKE T32 R15 S17	OCONTO	1	43	149	50	1
4	LM 1	SHEA LAKE	KEWAUNEE	7	31	11	30	2
4	LM 1	SHEBOYGAN FALLS MILL POND	SHEBOYGAN	6	60	36	12	1
4	LM 1	SHEBOYGAN FALLS QUARRY	SHEBOYGAN	6	60	37	3	1
4	LM 1	SHEBOYGAN MARSH	SHEBOYGAN	1	60	38	674	36
4	LM 1	SHEBOYGAN QUARRY	SHEBOYGAN	6	60	39	8	1
4	LM 1	SHOE LAKE	MANITOWOC	7	36	36	10	1
4	LM 1	SHUMWAY LAKE	WAUSHARA	1	70	72	11	
4	LM 1	SIEMER LAKE	WAUPACA	3	69	126	30	1
4	LM 1	SILVER DOLLAR LAKE	FLORENCE	1	19	83	3	1
4	LM 1	SILVER LAKE	MANITOWOC	5	36	37	67	1
4	LM 1	SILVER LAKE	MARINETTE	5	38	199	8	1
4	LM 1	SILVER LAKE	MARQUETTE	2	39	45	52	1
4	LM 1	SILVER LAKE	WAUPACA	4	69	128	70	1
4	LM 1	SILVER LAKE (ANDERSON)	WAUPACA	9	69	127	32	
4	LM 1	SILVER LAKE T18 R11 S06	WAUSHARA	8	70	70	328	
4	LM 1	SILVER LAKE T20 R11 S28	WAUSHARA	2	70	71	48	1
4	LM 1	SIMPSON LAKE	MARINETTE	5	38	200	13	1
4	LM 1	SIXTEEN LAKE	MARINETTE	5	38	201	3	1
4	LM 1	SIXTEEN LAKE	SHEBOYGAN	7	60	40	8	5
4	LM 1	SKICE LAKE	MENOMINEE	9	40	42	42	1
4	LM 1	SKUNK LAKE	WAUPACA	4	69	129	11	1
4	LM 1	SMALL BASS LAKE	OCONTO	1	43	150	19	1
4	LM 1	SMITH LAKE	MARINETTE	3	38	202	22	1
4	LM 1	SMITH LAKE	MARQUETTE	8	39	46	9	1
4	LM 1	SMITH LAKE	SHAWANO	4	59	43	8	1
4	LM 1	SMOKE LAKE	OCONTO	1	43	151	51	1
4	LM 1	SOUTH LAKE	FLORENCE	6	19	84	23	5
4	LM 1	SPENCER LAKE	MARINETTE	5	38	203	3	1
4	LM 1	SPENCER LAKE	WAUPACA	9	69	130	89	2
4	LM 1	SPICE LAKE	OCONTO	8	43	153	20	1
4	LM 1	SPIES LAKE	MARINETTE	5	38	204	27	1
4	LM 1	SPIES LAKE	OCONTO	5	43	154	6	1
4	LM 1	SPORTSMAN LAKE	SHAWANO	1	59	44	2	1
4	LM 1	SPRING LAKE	FLORENCE	6	19	88	15	1
4	LM 1	SPRING LAKE	FOND DU LAC	9	20	24	10	1

DIST	I D	NAME OF WATERS	COUNTY	LOC	CO NO	WATER NO	AREA	WATER SHED AREA
4	LM 1	SPRING LAKE	GREEN LAKE	9	24	9	67	2
4	LM 1	SPRING LAKE	MARINETTE	4	38	205	13	1
4	LM 1	SPRING LAKE	MENOMINEE	9	40	43	32	2
4	LM 1	SPRING LAKE	OCONTO	1	43	155	13	1
4	LM 1	SPRING LAKE	SHAWANO	6	59	45	2	1
4	LM 1	SPRING LAKE	WAUPACA	1	69	131	7	1
4	LM 1	SPRING LAKE	WAUSHARA	8	70	73	40	
4	LM 1	SPRING LAKE (GETCHAW)	MANITOWOC	8	36	38	8	1
4	LM 1	SPRING LAKE (SPIRIT)	GREEN LAKE	6	24	10	75	1
4	LM 1	SPRING LAKE, EAST	MARQUETTE	6	39	47	25	1
4	LM 1	SPRING LAKE, WEST	MARQUETTE	6	39	48	7	1
4	LM 1	SPRING POND	MANITOWOC	8	36	39	1	1
4	LM 1	SPRING POND	WAUPACA	4	69	132	3	
4	LM 1	SPRINGER LAKE	MARINETTE	5	38	206	2	1
4	LM 1	SPRUCE LAKE	FOND DU LAC	9	20	25	32	1
4	LM 1	SPRUCE LAKE	MARINETTE	4	38	207	6	1
4	LM 1	SPUR LAKE	MARINETTE	1	38	208	11	1
4	LM 3	SQUAW LAKE	MARINETTE	4	38	209	36	3
4	LM 1	SQUAW LAKE	OCONTO	5	43	156	22	1
4	LM 1	SQUAW LAKE	WAUSHARA	8	70	74	5	1
4	LM 1	ST JOSEPH LAKE	MENOMINEE	8	40	44	42	1
4	LM 1	STAR LAKE	MARINETTE	5	38	210	5	1
4	LM 1	STAR LAKE	OCONTO	1	43	157	63	1
4	LM 1	STEFFEL POND	KEWAUNEE	4	31	6	3	1
4	LM 3	STEINTHAL LAKE	MANITOWOC	8	36	40	2	1
4	LM 1	STEPHENSON LAKE	MARINETTE	6	38	211	19	1
4	LM 1	STOVEKIN LAKE	MARINETTE	5	38	212	13	1
4	LM 1	STRATTON LAKE	WAUPACA	9	69	133	87	
4	LM 1	STUMP POND	KEWAUNEE	6	31	12	6	1
4	LM 3	STURGEON FALLS FLOWAGE	MARINETTE	3	38	213	16	2492
4	LM 1	STURM LAKE	WAUPACA	5	69	134	16	1
4	LM 1	SULLIVAN SPRINGS	OCONTO	1	43	158	4	2
4	LM 1	SUNRISE LAKE	OCONTO	2	43	159	22	1
4	LM 1	SUNSET LAKE	WAUPACA	9	69	34	89	1
4	LM 1	SURPRISE LAKE	OCONTO	1	43	160	70	1
4	LM 1	SWAMP LAKE	MARQUETTE	4	39	49	20	4
4	LM 1	SWANSONS LAKE	OCONTO	1	43	161	4	1
4	LM 1	SY LAKE	MANITOWOC	7	36	41	17	2
4	LM 1	SYLVAN LAKE (HUNSADER)	KEWAUNEE	6	31	13	5	1
4	LM 1	TAYLOR LAKE	MARINETTE	4	38	174	5	1
4	LM 1	TAYLOR LAKE	WAUPACA	9	69	35	35	1
4	LM 1	TAYLOR LAKE	WAUSHARA	6	70	75	11	1
4	LM 1	TEEK LAKE	MANITOWOC	5	36	42	4	1
4	LM 1	TEMPLE LAKE	OCONTO	1	43	162	20	1
4	LM 1	TEMPLETON BAYOU	WAUPACA	7	69	135	68	4
4	LM 1	THE SPRING	MARINETTE	7	38	214	6	1
4	LM 1	THIRD LAKE	BROWN	6	05	4	5	1
4	LM 1	THOEMING LAKE	MARINETTE	2	38	215	7	1
4	LM 1	THOMPSON LAKE NO. 1	MARQUETTE	1	39	50	29	1
4	LM 1	THOMPSON LAKE NO. 2	MARQUETTE	8	39	51	15	1

DIST	I D	NAME OF WATERS	COUNTY	LOC	CO NO	WATER NO	AREA	WATER SHED AREA
4	LM 1	THOMPSON LAKE NO. 3	MARQUETTE	8	39	52	2	1
4	LM 1	THOMPSON LAKE NO. 4	MARQUETTE	8	39	53	5	1
4	LM 1	THORP POND	DOOR	1	15	21	6	1
4	LM 1	THUNDER LAKE	MARINETTE	7	38	216	135	4
4	LM 1	TIBBITS LAKE	WAUSHARA	5	70	76	11	1
4	LM 3	TIGERTON POND	SHAWANO	3	59	46	167	99
4	LM 3	TILLEDA POND	SHAWANO	4	59	47	29	53
4	LM 1	TIMAN LAKE	WAUSHARA	3	70	77	9	1
4	LM 1	TIMMS LAKE	MARINETTE	3	38	217	30	1
4	LM 1	TITTLES LAKE	FOND DU LAC	9	20	26	17	11
4	LM 1	TOM BAYOU	WAUPACA	7	69	136	5	1
4	LM 1	TOWN CORNER LAKE	MARINETTE	2	38	218	175	1
4	LM 3	TOWNSEND FLOWAGE	OCONTO	1	43	171	140	7
4	LM 1	TRADERS BAYOU	WAUPACA	7	69	137	23	1
4	LM 3	TROUT HAVEN POND	MARINETTE	2	38	222	2	4
4	LM 1	TROUT LAKE	OCONTO	1	43	163	22	1
4	LM 1	TROUT LAKE T34 R19 S05	MARINETTE	5	38	219	10	1
4	LM 1	TROUT LAKE T36 R18 S05	MARINETTE	1	38	220	3	8
4	LM 1	TROUT LAKE T36 R18 S18	MARINETTE	1	38	221	21	1
4	LM 1	TUMA LAKE	MANITOWOC	2	36	43	15	1
4	LM 1	TURTLE LAKE	MENOMINEE	1	40	45	10	2
4	LM 1	TURTLE LAKE	OCONTO	5	43	164	4	1
4	LM 1	TURTLE LAKE	WAUSHARA	5	70	78	6	1
4	LM 1	TUTTLE LAKE	MARQUETTE	3	39	54	167	1
4	LM 3	TWIN FALLS FLOWAGE	FLORENCE	6	19	89	682	1790
4	LM 1	TWIN LAKE	MARINETTE	3	38	223	21	2
4	LM 1	TWIN LAKE, EAST	MARINETTE	2	38	58	7	1
4	LM 1	TWIN LAKE, EAST	MARQUETTE	1	39	55	24	1
4	LM 1	TWIN LAKE, EAST	OCONTO	1	43	44	5	1
4	LM 1	TWIN LAKE, NORTH	WAUPACA	2	69	138	27	1
4	LM 1	TWIN LAKE, SOUTH	WAUPACA	2	69	139	11	1
4	LM 1	TWIN LAKE, WEST	MARINETTE	2	38	229	16	1
4	LM 1	TWIN LAKE, WEST	MARQUETTE	1	39	56	15	1
4	LM 1	TWIN LAKE, WEST	OCONTO	1	43	179	6	1
4	LM 1	TWIN LAKES	FOND DU LAC	9	20	27	13	1
4	LM 1	UCIL LAKE	OCONTO	5	43	165	22	1
4	LM 1	UNDERWOOD LAKE	OCONTO	5	43	166	43	1
4	LM 1	UPPER LAKE	MARINETTE	4	38	224	14	8
4	LM 1	VALLEY LAKE	OCONTO	1	43	187	15	1
4	LM 1	VEIL LAKE	OCONTO	5	43	172	54	1
4	LM 1	VEJO LAKE	MENOMINEE	1	40	46	18	1
4	LM 1	VESEY LAKE	WAUPACA	5	69	140	54	1
4	LM 1	VIC LAKE	MARINETTE	1	38	226	10	1
4	LM 1	VIRGINIA LAKE	WAUSHARA	4	70	81	11	1
4	LM 1	VOECKS MARSH	DOOR	2	15	23	19	1
4	LM 1	WAACK LAKE	MANITOWOC	9	36	44	1	1
4	LM 1	WADES LAKE	OCONTO	1	43	173	3	1
4	LM 1	WAGGONER LAKE	SHAWANO	5	59	48	4	2
4	LM 1	WAHTOHSAH LAKE	MENOMINEE	9	40	47	49	1
4	LM 1	WALDEN POND	FLORENCE	2	19	90	6	1

DIST	ID	NAME OF WATERS	COUNTY	LOC	CO NO	WATER NO	AREA	WATER SHED AREA
4	LM 3	WALDO MILL POND	SHEBOYGAN	5	60	41	40	20
4	LM 1	WAPATO LAKE, LOWER	OCONTO	1	43	104	38	1
4	LM 1	WAPATO LAKE, UPPER	OCONTO	1	43	170	50	1
4	LM 1	WARINGTON LAKE	OCONTO	7	43	174	11	1
4	LM 1	WASHINGTON LAKE	SHAWANO	5	59	49	66	12
4	LM 1	WAUBEE LAKE	OCONTO	1	43	175	137	1
4	LM 1	WAUKAU LAKE	MENOMINEE	8	40	48	27	1
4	LM 3	WAUPACA MILLPOND	WAUPACA	9	69	141	22	147
4	LM 3	WAUPAN MILLPOND	FOND DU LAC	7	20	28	9	55
4	LM 3	WAUPEE FLOWAGE	OCONTO	2	43	177	80	12
4	LM 1	WAUPEE LAKE	OCONTO	2	43	176	34	1
4	LM 3	WAUSAUKEE LAKE	MARINETTE	5	38	227	5	35
4	LM 1	WAUTOMA LAKE	WAUSHARA	5	70	82	11	1
4	LM 3	WAUTOMA MILLPOND	WAUSHARA	5	70	83	35	4
4	LM 1	WESCOTT LAKE	OCONTO	5	43	178	38	1
4	LM 1	WESO LAKE	MENOMINEE	3	40	49	23	1
4	LM 1	WEST LAKE	FLORENCE	3	19	91	67	8
4	LM 1	WEST POINT QUARRY	WAUSHARA	8	70	84	2	1
4	LM 3	WESTFIELD POND	MARQUETTE	1	39	57	32	32
4	LM 1	WESTPHALL LAKE	OCONTO	2	43	180	24	1
4	LM 3	WEYAUWEGA LAKE	WAUPACA	8	69	142	274	285
4	LM 1	WEYERS LAKE	MANITOWOC	9	36	45	6	1
4	LM 1	WEYMOUTH LAKE	WAUSHARA	1	70	85	8	1
4	LM 1	WHEELER LAKE	FLORENCE	7	19	93	44	1
4	LM 1	WHEELER LAKE	OCONTO	1	43	181	305	1
4	LM 3	WHEELER POND, LOWER	OCONTO	1	43	105	303	22
4	LM 1	WHISKER LAKE	FLORENCE	1	19	94	33	1
4	LM 1	WHITE CLAY LAKE	SHAWANO	6	59	52	256	4
4	LM 1	WHITE LAKE	MARQUETTE	6	39	58	92	1
4	LM 1	WHITE LAKE	OCONTO	5	43	182	47	1
4	LM 1	WHITE LAKE	SHAWANO	7	59	51	181	1
4	LM 1	WHITE LAKE	WAUPACA	8	69	143	1026	1
4	LM 1	WHITE POTATO LAKE	OCONTO	2	43	183	1011	5
4	LM 3	WHITE RAPIDS FLOWAGE	MARINETTE	6	38	230	225	3228
4	LM 3	WHITE RIVER MILLPOND, LOWER	WAUSHARA	8	70	86	110	17
4	LM 3	WHITE RIVER MILLPOND, UPPER	WAUSHARA	4	70	87	64	1
4	LM 1	WICHSER LAKE	OCONTO	1	43	184	15	1
4	LM 1	WICKMAN MARSH	DOOR	3	15	24	14	1
4	LM 1	WIGGINS LAKE	MARINETTE	2	38	231	40	1
4	LM 3	WILD ROSE MILLPOND	WAUSHARA	2	70	88	15	10
4	LM 1	WILKE LAKE	MANITOWOC	7	36	46	107	1
4	LM 1	WILLIAMS LAKE	MARINETTE	5	38	232	10	1
4	LM 1	WILLIAMS LAKE	MARQUETTE	5	39	59	55	
4	LM 1	WILSON LAKE	SHAWANO	3	59	53	21	1
4	LM 1	WILSON LAKE	WAUSHARA	2	70	89	66	
4	LM 1	WINNEBAGO LAKE	WINNEBAGO		71	7	137708	6124
4	LM 1	WINNECONNE LAKE	WINNEBAGO	3	71	8	4507	3844
4	LM 1	WINSLOW LAKE	OCONTO	1	43	185	58	1
4	LM 1	WISCOBEE LAKE	OCONTO	4	43	186	32	1
4	LM 1	WISCONSIN SLOUGH	FLORENCE	1	19	95	5	1

DIST	I D	NAME OF WATERS	COUNTY	LOC	CO NO	WATER NO	AREA	WATER SHED AREA
4	LM 1	WITTERS LAKE	WAUSHARA	8	70	90	51	1
4	LM 1	WOEMPNER LAKE	MARINETTE	2	38	233	25	1
4	LM 1	WOLF LAKE	FOND DU LAC	3	20	29	77	3
4	LM 1	WOLF LAKE T33 R20 S23	MARINETTE	5	38	234	22	1
4	LM 1	WOLF LAKE T34 R21 S10	MARINETTE	6	38	235	73	1
4	LM 3	WOLF RIVER POND	SHAWANO	5	59	54	223	1139
4	LM 1	WOLFF LAKE	MARINETTE	3	38	236	5	1
4	LM 1	WONDER LAKE	MARINETTE	7	38	237	8	1
4	LM 1	WOOD LAKE	MARQUETTE	1	39	60	92	1
4	LM 1	WOODNORTH LAKE	WAUPACA	5	69	144	5	1
4	LM 3	WOODS CREEK POND	FLORENCE	5	19	96	12	56
4	LM 1	WOODS LAKE T33 R18 S23	MARINETTE	4	38	238	46	4
4	LM 1	WOODS LAKE T36 R17 S10	MARINETTE	1	38	239	11	1
4	LM 1	YANKEE LAKE	MARINETTE	7	38	240	12	1
4	LM 1	YOUNG LAKE	MARINETTE	2	38	241	23	1
4	LM 1	YOUNG LAKE (CHAIN)	WAUPACA	9	69	36	2	
4	LM 1	ZINKE LAKE	WAUSHARA	7	70	91	4	
4	LM 1	ZOO LAKE	DOOR	3	15	25	1	1
4	LM 3	†UNNAMED T14N R11E S4,5,6	GREEN LAKE	9	24	13	3000	142
4	LM 3	UNNAMED T17N R10E S05	MARQUETTE	1	39	90	20	1
4	LM 1	UNNAMED T17N R13E S08-15,16	GREEN LAKE	1	24	32	21	
4	LM 1	UNNAMED T18N R14E S14-12	WINNEBAGO	4	71	11	23	
4	LM 1	UNNAMED T18N R16E S23-06	WINNEBAGO	6	71	18	28	2
4	LM 3	UNNAMED T21N R11E S06-04	WAUPACA	9	69	150	23	1
4	LM 1	UNNAMED T27N R17E S05-09	SHAWANO	6	59	93	26	1
4	LM 1	UNNAMED T28N R16E S36-07	MENOMINEE	9	40	76	34	1
4	LM 1	UNNAMED T31N R18E S18-08	OCONTO	2	43	237	20	1
4	LM 1	UNNAMED T38N R15E S31-12	FLORENCE	7	19	127	22	1
4	LM 1	UNNAMED T38N R16E S18-06	FLORENCE	7	19	140	25	1

†GRAND RIVER MARSH

LAKES AND STREAMS OF WISCONSIN

DIST	ID	NAME OF WATERS		COUNTY	LOC	CO NO	WATER NO	AREA	WATER SHED AREA
4	LM 2	AHNAPEE RIVER		DOOR	7	15	1	8	19
4	LM 2	AHNAPEE RIVER		KEWAUNEE	3	31	1	161	107
4	LM 2	ALCOHOL CREEK		SHAWANO	5	59	1	1	2
4	LM 2	ALDER CREEK		WINNEBAGO	3	71	1	2	13
4	LM 2	ALLEN CREEK		WAUPACA	9	69	1	1	
4	LM 2	ALLENDER CREEK		MENOMINEE	6	40	1	2	4
4	LM 2	ALLENDER CREEK	*	SHAWANO		59	2	1	4
4	LM 2	ALLENDER CREEK NORTH BRANCH		MENOMINEE	6	40	33	2	2
4	LM 2	ANDERSON CREEK		FOND DU LAC	2	20	1	2	9
4	LM 2	APPLE CREEK		BROWN	7	05	1	10	51
4	LM 2	APPLE CREEK	*	OUTAGAMIE	9	45	1	1	46
4	LM 2	ARROWHEAD RIVER		WINNEBAGO	2	71	2	218	29
4	LM 2	ASHWAUBENON CREEK		BROWN	4	05	2	18	30
4	LM 2	ASHWAUBENON CREEK	*	OUTAGAMIE	6	45	2	1	19
4	LM 2	AUSTIN CREEK		WAUPACA	8	69	2	4	
4	LM 2	AUSTIN CREEK		WAUSHARA	3	70	1	1	3
4	LM 2	AVERY CREEK		MARINETTE	4	38	1	3	3
4	LM 2	BABSON POND CREEK		MARINETTE	4	38	2	1	1
4	LM 2	BAGLEY CREEK		OCONTO	5	43	1	3	6
4	LM 2	BAILEY CREEK (BRADLEY)		WAUPACA	3	69	3	1	
4	LM 2	BAIRD CREEK		FLORENCE	2	19	1	1	1
4	LM 2	BAIRDS CREEK		BROWN	5	05	3	4	18
4	LM 2	BALDWIN CREEK		OCONTO	2	43	2	2	2
4	LM 2	BARLOW CREEK		MARINETTE	2	38	3	1	2
4	LM 2	BARNES CREEK		GREEN LAKE	1	24	1	3	25
4	LM 2	BARNES CREEK	*	WAUSHARA	9	70	2	12	3
4	LM 2	BARR CREEK		SHEBOYGAN	9	60	1	1	9
4	LM 2	BASS CREEK		MARINETTE	8	38	4	1	1
4	LM 2	BASTEEN CREEK		WAUPACA	5	69	4	1	
4	LM 2	BATAVIA CREEK		SHEBOYGAN	7	60	2	16	8
4	LM 2	BATTLE CREEK		OCONTO	1	43	3	2	2
4	LM 2	BEAR CREEK		DOOR	8	15	2	2	5
4	LM 2	BEAR CREEK		MARINETTE	3	38	5	1	1
4	LM 2	BEAR CREEK T22 R16 S19		OUTAGAMIE	4	45	3	36	65
4	LM 2	BEAR CREEK T23 R15 S22		OUTAGAMIE	4	45	4	26	16
4	LM 2	BEAR CREEK	*	WAUPACA	1	69	5	1	
4	LM 2	BEAVER BRANCH		MARINETTE	1	38	7	2	2
4	LM 2	BEAVER CREEK		SHAWANO	5	59	3	2	3
4	LM 2	BEAVER CREEK		MARINETTE	8	38	6	8	66
4	LM 2	BEAVER CREEK	*	OCONTO	6	43	4	2	3
4	LM 2	BEAVER CREEK NORTH BRANCH		MARINETTE	8	38	82	7	23
4	LM 2	BEAVER CREEK SOUTH BRANCH		MARINETTE	8	38	113	8	43
4	LM 2	BEAVER CREEK SOUTH BRANCH		OCONTO	5	43	54	4	9
4	LM 2	BEAVER DAM CREEK		BROWN	1	05	4	4	6
4	LM 2	BEECHER CREEK		MARINETTE	2	38	8	2	8
4	LM 2	BELGIAN CREEK		MARINETTE	2	38	9	2	1
4	LM 2	BELLE FOUNTAIN CREEK		GREEN LAKE	9	24	2	5	17
4	LM 2	BELLE FOUNTAIN CREEK	*	MARQUETTE	9	39	1	13	11
4	LM 2	BELLE FOUNTAIN NORTH BRANCH		GREEN LAKE	9	24	11	1	4
4	LM 2	BELLE FOUNTAIN SOUTH BRANCH		GREEN LAKE	9	24	12	2	6
4	LM 2	BEN NUTT CREEK		SHEBOYGAN	5	60	3	4	9
4	LM 2	BENSON CREEK		MARINETTE	1	38	10	1	1

DIST	I D	NAME OF WATERS	COUNTY	LOC	CO NO	WATER NO	AREA	WATER SHED AREA
4	LM 2	BESTUL CREEK	WAUPACA	4	69	6	1	
4	LM 2	BIG EDDY CREEK	MENOMINEE	7	40	2	1	1
4	LM 2	BIG ROCHE A CRI CREEK	WAUSHARA	1	70	31	3	13
4	LM 2	BIG SPRINGS CREEK	MARQUETTE	7	39	2	4	39
4	LM 2	BIRD CREEK	WAUSHARA	8	70	3	3	5
4	LM 2	BLACK CREEK	CALUMET	1	08	1	1	
4	LM 2	BLACK CREEK	GREEN LAKE	2	24	3	6	22
4	LM 2	BLACK CREEK	OUTAGAMIE	2	45	5	20	53
4	LM 2	BLACK OTTER CREEK	OUTAGAMIE	4	45	6	13	20
4	LM 2	BLACK RIVER	SHEBOYGAN	6	60	4	24	21
4	LM 2	BLACK RIVER	GREEN LAKE	4	24	4	4	5
4	LM 2	BLACK RIVER *	MARQUETTE	3	39	3	13	14
4	LM 2	BLAKE CREEK	WAUPACA	5	69	7	15	
4	LM 2	BLAKE CREEK NORTH FORK	WAUPACA	2	69	8	2	
4	LM 2	BLAKE CREEK SOUTH FORK	WAUPACA	2	69	9	9	
4	LM 2	BONITA CREEK	OCONTO	1	43	5	1	2
4	LM 2	BOULDER CREEK	OCONTO	1	43	6	2	3
4	LM 2	BOWER CREEK	BROWN	5	05	5	4	38
4	LM 2	BOWERS CREEK	WAUSHARA	5	70	4	1	1
4	LM 2	BOWHUNTER CREEK	MENOMINEE	6	40	3	1	1
4	LM 2	BRANCH RIVER	BROWN	8	05	6	16	46
4	LM 2	BRANCH RIVER *	MANITOWOC	5	36	1	59	104
4	LM 2	BRANDYWINE CREEK	MARINETTE	4	38	11	1	3
4	LM 2	BREHMER CREEK	OCONTO	9	43	7	3	4
4	LM 2	BROOKS CREEK	MARINETTE	7	38	12	1	1
4	LM 2	BROOKS CREEK	OCONTO	5	43	8	2	4
4	LM 2	BRUCE CREEK	WAUSHARA	5	70	5	2	3
4	LM 2	BRULE RIVER	FLORENCE	2	19	2	287	391
4	LM 2	BUCK CREEK	KEWAUNEE	7	31	2	19	30
4	LM 2	BUNDY CREEK	MARINETTE	9	38	13	15	20
4	LM 2	BURNT SHANTY CREEK	MENOMINEE	2	40	4	4	3
4	LM 2	CALVIN CREEK	MANITOWOC	9	36	2	3	4
4	LM 2	CAMP B CREEK	MARINETTE	1	38	14	1	2
4	LM 2	CAMP D CREEK	MARINETTE	1	38	15	2	1
4	LM 2	CAMP F CREEK	MARINETTE	1	38	16	3	2
4	LM 2	CAMP FIFTEEN CREEK	MENOMINEE	6	40	8	1	2
4	LM 2	CAMP FIVE CREEK	MARINETTE	4	38	17	1	3
4	LM 2	CAMP SEVEN CREEK	MENOMINEE	5	40	6	1	1
4	LM 2	CAMP TWELVE CREEK	MENOMINEE	2	40	7	1	1
4	LM 2	CAMP TWO CREEK	MENOMINEE	5	40	5	2	3
4	LM 2	CAMPBELL CREEK	MARINETTE	4	38	18	1	1
4	LM 2	CAMPBELL CREEK	WINNEBAGO	6	71	3	6	2
4	LM 2	CAMPGROUND CREEK	FOND DU LAC	8	20	2	5	12
4	LM 2	CARPENTER CREEK	WAUSHARA	6	70	6	2	8
4	LM 2	CARTER CREEK	WAUSHARA	4	70	7	2	3
4	LM 2	CASCO CREEK	KEWAUNEE	5	31	3	9	16
4	LM 2	CAVES CREEK	MARQUETTE	1	39	4	14	11
4	LM 2	CEDAR CREEK	MANITOWOC	7	36	3	8	27
4	LM 2	CEDAR CREEK	MARINETTE	5	38	19	1	1
4	LM 2	CEDAR CREEK	WAUPACA	6	69	10	3	
4	LM 2	CEDAR SPRINGS CREEK	WAUSHARA	9	70	8	2	5
4	LM 2	CEDARVILLE CREEK	MARINETTE	6	38	20	2	4

DIST	I D	NAME OF WATERS	COUNTY	LOC	CO NO	WATER NO	AREA	WATER SHED AREA
4	LM 2	CENTERVILLE CREEK	MANITOWOC	8	36	4	3	8
4	LM 2	CHAFFEE CREEK	MARQUETTE	3	39	5	28	13
4	LM 2	CHAFFEE CREEK	* WAUSHARA	7	70	9	3	2
4	LM 2	CHAMBERS CREEK (TRACY)	SHEBOYGAN	7	60	5	1	3
4	LM 2	CHAPMAN CREEK	MARINETTE	3	38	21	1	1
4	LM 2	CHAPMAN CREEK	MARQUETTE	7	39	6	8	6
4	LM 2	CHEMICAL CREEK	MARINETTE	1	38	22	11	13
4	LM 2	CHICKNEY CREEK	MENOMINEE	9	40	9	4	6
4	LM 2	CHICKNEY CREEK WEST BRANCH	MENOMINEE	9	40	56	2	1
4	LM 2	CHIPMUNK CREEK	FLORENCE	4	19	3	1	2
4	LM 2	CHRISTIE BROOK	OCONTO	8	43	9	3	15
4	LM 2	CLARK CREEK	MARINETTE	1	38	23	1	1
4	LM 2	CLAYTON CREEK	WAUSHARA	2	70	10	3	2
4	LM 2	CLEVELAND CREEK	SHAWANO	3	59	4	3	4
4	LM 2	CODY CREEK	FLORENCE	4	19	4	2	5
4	LM 2	COLDWATER CREEK	MARINETTE	5	38	24	3	2
4	LM 2	COLE CREEK	MARINETTE	2	38	25	3	5
4	LM 2	COMET CREEK	SHAWANO	3	59	5	16	31
4	LM 2	COMET CREEK	* WAUPACA	3	69	11	14	
4	LM 2	COOPMAN CREEK	OCONTO	8	43	10	3	4
4	LM 2	CRANDALL CREEK	MARINETTE	4	38	26	1	2
4	LM 2	CROSSETT CREEK	FLORENCE	7	19	5	5	12
4	LM 2	CROSSETT CREEK	* MARINETTE	2	38	27	2	3
4	LM 2	CROW RAPIDS CREEK	MENOMINEE	6	40	10	1	1
4	LM 2	CRYSTAL RIVER	WAUPACA	9	69	12	22	
4	LM 2	DAGGETS CREEK	WINNEBAGO	5	71	4	19	10
4	LM 2	DAKIN CREEK	GREEN LAKE	6	24	5	1	7
4	LM 2	DALLES CREEK	MENOMINEE	7	40	11	6	8
4	LM 2	DALY CREEK	OCONTO	5	43	11	12	21
4	LM 2	DAVIS CREEK	WAUSHARA	2	70	11	1	1
4	LM 2	DEADMAN CREEK	FLORENCE	4	19	6	1	6
4	LM 2	DEADMAN CREEK	MENOMINEE	2	40	12	4	5
4	LM 2	DEADMAN CREEK	OCONTO	1	43	12	3	3
4	LM 2	DEER CREEK	OCONTO	5	43	13	1	1
4	LM 2	DENEVEV CREEK	FOND DU LAC	6	20	3	6	18
4	LM 2	DENT CREEK	SHAWANO	3	59	6	7	6
4	LM 2	DEVILS RIVER	MANITOWOC	2	36	5	15	36
4	LM 2	DOTY CREEK	WAUPACA	2	69	13	1	
4	LM 2	DOTYVILLE CREEK	FOND DU LAC	6	20	4	2	4
4	LM 2	DUCHESS CREEK	SHAWANO	6	59	7	3	5
4	LM 2	DUCK CREEK	MARINETTE	5	38	28	1	1
4	LM 2	DUCK CREEK	BROWN	2	05	7	92	152
4	LM 2	DUCK CREEK	* OUTAGAMIE	3	45	7	54	82
4	LM 2	DUCKNEST CREEK	MENOMINEE	2	40	13	1	1
4	LM 2	DUTCHMAN CREEK	BROWN	5	05	8	17	32
4	LM 2	EAGLE CREEK	MARINETTE	4	38	29	12	48
4	LM 2	EAST RIVER	BROWN	5	05	9	102	143
4	LM 2	EAST TWIN RIVER	KEWAUNEE	8	31	4	10	67
4	LM 2	EAST TWIN RIVER	* MANITOWOC	6	36	6	101	140
4	LM 2	ECHO CREEK	MARINETTE	3	38	30	1	1
4	LM 2	ELBOW CREEK	MARINETTE	5	38	31	1	4
4	LM 2	ELM FLATS CREEK	MARINETTE	5	38	32	1	1

DIST	I D	NAME OF WATERS	COUNTY	LOC	CO NO	WATER NO	AREA	WATER SHED AREA
4	LM 2	ELMA CREEK	MENOMINEE	5	40	14	2	6
4	LM 2	ELMHURST CREEK	SHAWANO	1	59	9	1	15
4	LM 2	ELTON CREEK	MENOMINEE	3	40	15	18	12
4	LM 2	EMBARRASS RIVER	OUTAGAMIE	4	45	8	265	
4	LM 2	EMBARRASS RIVER	* SHAWANO	5	59	10	173	401
4	LM 2	EMBARRASS RIVER	* WAUPACA	1	69	14	148	
4	LM 2	EMBARRASS RIVER MIDDLE BRANCH	SHAWANO	4	59	26	211	147
4	LM 2	EMBARRASS RIVER NORTH BRANCH	SHAWANO	4	59	33	121	74
4	LM 2	EMBARRASS RIVER SOUTH BRANCH	SHAWANO	4	59	53	119	82
4	LM 2	EMILY LAKE OUTLET	FLORENCE	5	19	8	3	9
4	LM 2	EMMONS CREEK	WAUPACA	9	69	15	1	
4	LM 2	ENGIBRETSON CREEK	WAUPACA	5	69	16	1	
4	LM 2	EPHRAIM CREEK	DOOR	5	15	3	2	3
4	LM 2	EVERGREEN RIVER	MENOMINEE	2	40	16	44	42
4	LM 2	FALDNERS CREEK	FOND DU LAC		20	5	1	1
4	LM 2	FAY LAKE OUTLET	FLORENCE	4	19	9	9	24
4	LM 2	FINNEGAN CREEK	MARINETTE	5	38	33	1	2
4	LM 2	FISCHER CREEK	MANITOWOC	8	36	7	7	14
4	LM 2	FISH CREEK	DOOR	5	15	4	1	2
4	LM 2	FISH CREEK	MENOMINEE	7	40	19	4	5
4	LM 2	FISHER CREEK	FLORENCE	2	19	10	5	10
4	LM 2	FISHERS CREEK	MARINETTE	1	38	34	2	4
4	LM 2	FISK CREEK (RUSH; 8 MILE)	WINNEBAGO	9	71	5	60	35
4	LM 2	FIVE ISLAND CREEK	MENOMINEE	8	40	20	1	1
4	LM 2	FLUME CREEK	WAUPACA	3	69	17	19	
4	LM 2	FLYNNS SPRINGS	SHEBOYGAN	4	60	6	1	1
4	LM 2	FOND DU LAC RIVER EAST BRANCH	FOND DU LAC	5	20	7	44	81
4	LM 2	FOND DU LAC RIVER WEST BRANCH	FOND DU LAC	5	20	8	44	169
4	LM 2	FORBES CREEK	OCONTO	2	43	16	3	4
4	LM 2	FOUNDER CREEK	MENOMINEE	1	40	21	1	1
4	LM 2	FOX RIVER	BROWN	2	05	10	1382	6443
4	LM 2	FOX RIVER	* OUTAGAMIE	9	45	9	1315	6150
4	LM 2	FOX RIVER (UPPER)	GREEN LAKE	1	24	7	1	1545
4	LM 2	FOX RIVER (UPPER)	* GREEN LAKE	8	24	6	2	12
4	LM 2	FOX RIVER (UPPER)	* MARQUETTE	9	39	7	216	614
4	LM 2	FOX RIVER (UPPER)	* WAUSHARA	9	70	12	61	
4	LM 2	FOX RIVER (UPPER)	* WINNEBAGO	1	71	6	1140	6185
4	LM 2	FRANCIS CREEK	MANITOWOC	2	36	8	5	13
4	LM 2	FRIEDA CREEK	MARINETTE	4	38	35	1	1
4	LM 2	GARDNER CREEK	MENOMINEE	9	40	22	3	2
4	LM 2	GARDNER CREEK	* SHAWANO	4	59	11	3	6
4	LM 2	GEISES CREEK KEYES	DOOR	7	15	5	4	6
4	LM 2	GESKY CREEK	WAUPACA	2	69	18	2	
4	LM 2	GLEN CREEK	MARINETTE	5	38	36	2	1
4	LM 2	GLENBEULAH SPRINGS	SHEBOYGAN	1	60	7	1	1
4	LM 2	GOLD CREEK	SHAWANO	1	59	12	4	5
4	LM 2	GOOD EARTH CREEK	MARQUETTE	8	39	8	11	12
4	LM 2	GOOSEVILLE CREEK	SHEBOYGAN	7	60	8	1	2
4	LM 2	GRAHAM CREEK	MARQUETTE	9	39	9	2	4
4	LM 2	GRAND RIVER	FOND DU LAC	4	20	9	4	24
4	LM 2	GRAND RIVER	* GREEN LAKE	9	24	8	75	142
4	LM 2	GRAND RIVER	* MARQUETTE	6	39	10	50	6

LAKES AND STREAMS OF WISCONSIN

DIST	I D	NAME OF WATERS	COUNTY	LOC	CO NO	WATER NO	AREA	WATER SHED AREA
4	LM 2	GRAVELLY BROOK	MARINETTE	8	38	37	3	17
4	LM 2	GRIFFIN CREEK	WAUPACA	3	69	19	1	
4	LM 2	HALEY CREEK	FLORENCE	4	19	11	4	5
4	LM 2	HALLS CREEK	FLORENCE	5	19	12	8	9
4	LM 2	HALSEY LAKE OUTLET	FLORENCE	4	19	13	3	7
4	LM 2	HANDSAW CREEK	MARINETTE	7	38	38	6	11
4	LM 2	HARRINGTON CREEK	GREEN LAKE	1	24	9	1	9
4	LM 2	HARTMAN CREEK	WAUPACA	9	69	20	1	
4	LM 2	HARVEY CREEK	MARINETTE	1	38	39	14	22
4	LM 2	HARVEY CREEK NORTH BRANCH	MARINETTE	1	38	83	2	4
4	LM 2	HARVEY CREEK SOUTH BRANCH	MARINETTE	1	38	114	2	2
4	LM 2	HATTON CREEK	WAUPACA	8	69	21	7	
4	LM 2	HATTON CREEK	* WAUSHARA	3	70	13	3	6
4	LM 2	HAVELS CREEK	KEWAUNEE	2	31	5	5	21
4	LM 2	HAY CREEK	OCONTO	2	43	17	4	11
4	LM 2	HAYES CREEK	OCONTO	4	43	18	6	11
4	LM 2	HAYMARSH CREEK	FLORENCE	4	19	14	1	2
4	LM 2	HAYTON CREEK	CALUMET	6	08	2	4	12
4	LM 2	HEINS CREEK	DOOR	6	15	6	5	14
4	LM 2	HELEN CREEK	MARINETTE	5	38	40	1	1
4	LM 2	HENDERSON CREEK	WINNEBAGO	9	71	7	1	5
4	LM 2	HENDRICKS CREEK	FLORENCE	8	19	15	6	14
4	LM 2	HENNIG CREEK	SHAWANO	2	59	13	4	6
4	LM 2	HERMAN CREEK	OUTAGAMIE	2	45	10	2	
4	LM 2	HERMAN CREEK	SHAWANO	7	59	14	5	14
4	LM 2	HEUBLER CREEK	MARINETTE	5	38	41	1	1
4	LM 2	HIBBARD CREEK	DOOR	5	15	7	10	17
4	LM 2	HIDDEN CREEK	OCONTO	1	43	19	2	2
4	LM 2	HIDDEN SPRINGS CREEK	DOOR	5	15	8	1	
4	LM 2	HILL CREEK	GREEN LAKE	6	24	10	1	8
4	LM 2	HILLS POND CREEK	OCONTO	1	43	20	10	8
4	LM 2	HINES CREEK	OCONTO	2	43	21	5	6
4	LM 2	HOLMES CREEK	MARINETTE	6	38	42	13	13
4	LM 2	HOMESTEAD CREEK	MARINETTE	4	38	43	4	4
4	LM 2	HOUSE CREEK	MARINETTE	7	38	44	1	1
4	LM 2	HUFF CREEK	FLORENCE	1	19	16	1	4
4	LM 2	HUMPHREY CREEK	WAUSHARA	2	70	14	1	2
4	LM 2	HYDE CREEK	SHAWANO	4	59	15	13	11
4	LM 2	HYDE CREEK	* WAUPACA	1	69	22	2	
4	LM 2	IRON SPRINGS CREEK	MARINETTE	7	38	45	2	3
4	LM 2	ISLAND CREEK	MARINETTE	6	38	46	4	8
4	LM 2	ISLAND CREEK	SHAWANO	2	59	16	1	5
4	LM 2	JACKSON CREEK	SHEBOYGAN	5	60	9	1	3
4	LM 2	JACKSON CREEK	MENOMINEE	9	40	23	5	5
4	LM 2	JACKSON CREEK	* SHAWANO	3	59	17	3	3
4	LM 2	JACKSON CREEK	* WAUPACA	3	69	23	4	
4	LM 2	JAMBO CREEK	KEWAUNEE	7	31	6	2	7
4	LM 2	JOHN CREEK	OCONTO	1	43	22	6	5
4	LM 2	JOHNSON CREEK	CALUMET	4	08	3	1	
4	LM 2	JOHNSON CREEK T39 R18 S23	FLORENCE	5	19	18	3	7
4	LM 2	JOHNSON CREEK T39 R15 S05	FLORENCE	4	19	17	7	13
4	LM 2	JOHNSTON CREEK	MANITOWOC	3	36	10	2	3

DIST	I D	NAME OF WATERS	COUNTY	LOC	CO NO	WATER NO	AREA	WATER SHED AREA
4	LM 2	JONES CREEK	MARINETTE	7	38	47	1	1
4	LM 2	JONES CREEK	OCONTO	1	43	23	4	10
4	LM 2	JONES CREEK	WAUPACA	3	69	24	1	
4	LM 2	JONES CREEK (WEICHERING)	WAUSHARA	2	70	15	1	1
4	LM 2	JOY CREEK	MARINETTE	7	38	48	2	2
4	LM 2	JUMBO CREEK	MANITOWOC	3	36	9	16	23
4	LM 2	K C CREEK T35 R21 S07	MARINETTE	6	38	49	1	5
4	LM 2	K C CREEK	FLORENCE	8	19	19	3	5
4	LM 2	K C CREEK T37 R18 S35 *	MARINETTE	1	38	50	10	19
4	LM 2	KAMINSKI CREEK	WAUSHARA	2	70	16	2	1
4	LM 2	KANKAPOT CREEK	CALUMET	2	08	4	3	41
4	LM 2	KANKAPOT CREEK *	OUTAGAMIE	9	45	11	1	
4	LM 2	KELLY BROOK	OCONTO	6	43	24	55	75
4	LM 2	KEWAUNEE RIVER	KEWAUNEE	6	31	7	106	146
4	LM 2	KIEPER CREEK	FLORENCE	1	19	20	1	3
4	LM 2	KILLSNAKE RIVER	CALUMET	6	08	5	14	43
4	LM 2	KINEPOWAY CREEK	MENOMINEE	7	40	24	2	2
4	LM 2	KLATT CREEK	OCONTO	7	43	25	5	7
4	LM 2	KLAWITTER CREEK	MARQUETTE	5	39	12	21	13
4	LM 2	KNOWLES CREEK	OCONTO	1	43	26	1	7
4	LM 2	KRIWANEKS CREEK	MANITOWOC	2	36	11	1	6
4	LM 2	KROENKE CREEK	SHAWANO	5	59	18	7	10
4	LM 2	KROK CREEK	KEWAUNEE	5	31	8	12	27
4	LM 2	LABUDDE CREEK	SHEBOYGAN	1	60	10	4	12
4	LM 2	LAING CREEK (OX)	MARQUETTE	5	39	13	6	11
4	LM 2	LAKE AUBURN CREEK	FOND DU LAC	9	20	6	6	10
4	LM 2	LAMON TANGUE CREEK	FLORENCE	8	19	21	7	17
4	LM 2	LARSON CREEK	SHAWANO	3	59	19	1	2
4	LM 2	LAUTERMAN CREEK	FLORENCE	4	19	22	3	10
4	LM 2	LAWRENCE CREEK	MARQUETTE	1	39	14	12	28
4	LM 2	LAZY CREEK	MENOMINEE	2	40	25	2	1
4	LM 2	LE PAGE CREEK	FLORENCE	6	19	23	3	11
4	LM 2	LE ROY CREEK	FLORENCE	1	19	24	5	19
4	LM 2	LEAR CREEK	WAUPACA	3	69	25	4	
4	LM 2	LEFT FOOT CREEK	MARINETTE	8	38	51	8	12
4	LM 2	LEITZKE CREEK	SHAWANO	3	59	20	1	2
4	LM 2	LEOLA DITCH	WAUSHARA	1	70	17	2	4
4	LM 2	LEROY CREEK EAST FORK	FLORENCE	1	19	7	1	27
4	LM 2	LEX CREEK	SHAWANO	1	59	21	1	1
4	LM 2	LILY BAY CREEK	DOOR	8	15	9	2	11
4	LM 2	LILY CREEK T36 R19 S03	MARINETTE	2	38	53	1	1
4	LM 2	LILY CREEK T34 R19 S27	MARINETTE	5	38	52	1	1
4	LM 2	LINZY CREEK	MENOMINEE	9	40	26	6	23
4	LM 2	LINZY CREEK *	OCONTO	7	43	27	5	34
4	LM 2	LITTLE CREEK	WAUPACA	6	69	26	4	
4	LM 2	LITTLE CREEK WEST BRANCH	MENOMINEE	7	40	27	51	38
4	LM 2	LITTLE EAGLE CREEK	MARINETTE	4	38	54	4	7
4	LM 2	LITTLE HARVEY CREEK	MARINETTE	1	38	55	3	5
4	LM 2	LITTLE LUNCH CREEK	MARQUETTE	3	39	15	3	4
4	LM 2	LITTLE LUNCH CREEK	WAUSHARA	8	70	19	1	2
4	LM 2	LITTLE MANITOWOC RIVER	MANITOWOC	6	36	12	4	16
4	LM 2	LITTLE PESHTIGO RIVER	MARINETTE	8	38	56	64	72

DIST	I D	NAME OF WATERS	COUNTY	LOC	CO NO	WATER NO	AREA	WATER SHED AREA
4 LM	2	LITTLE PINE CREEK	MARQUETTE	2	39	16	4	11
4 LM	2	LITTLE PINE CREEK	WAUSHARA	8	70	24	3	7
4 LM	2	LITTLE PINE CREEK NORTH FORK	WAUSHARA	8	70	25	1	1
4 LM	2	LITTLE POCH DE NOCH CREEK	MARINETTE	6	38	57	1	1
4 LM	2	LITTLE POPPLE RIVER T38 R19 SO	FLORENCE	9	19	26	27	40
4 LM	2	LITTLE POPPLE RIVER T38 R15 SO	FLORENCE	7	19	25	1	12
4 LM	2	LITTLE POPPLE RVR SOUTH BRANCH	FLORENCE	8	19	46	2	8
4 LM	2	LITTLE RIVER	MARINETTE	9	38	58	8	14
4 LM	2	LITTLE RIVER	OCONTO	9	43	28	51	178
4 LM	2	LITTLE SCARBORO CREEK	KEWAUNEE	5	31	9	1	2
4 LM	2	LITTLE SILVER CREEK	MARINETTE	3	38	59	2	3
4 LM	2	LITTLE SILVER CREEK	WAUSHARA	6	70	33	5	7
4 LM	2	LITTLE SOUTH BRANCH PIKE RIVER	MARINETTE	5	38	60	25	26
4 LM	2	LITTLE SPRING CREEK	MARINETTE	4	38	61	1	1
4 LM	2	LITTLE SUAMICO RIVER	OCONTO	9	43	29	43	51
4 LM	2	LITTLE WAUPEE CREEK	OCONTO	2	43	30	11	6
4 LM	2	LITTLE WAUSAUKEE CREEK	MARINETTE	5	38	62	9	14
4 LM	2	LITTLE WEST BRANCH CREEK	MENOMINEE	5	40	28	50	38
4 LM	2	LITTLE WOLF CREEK	MARINETTE	6	38	63	1	1
4 LM	2	LITTLE WOLF RIVER	WAUPACA	7	69	57	59	
4 LM	2	LITTLE WOLF RIVER N FK S BR	WAUPACA		69	60	12	
4 LM	2	LITTLE WOLF RIVER NORTH BRANCH	WAUPACA	8	69	58	133	
4 LM	2	LITTLE WOLF RIVER SOUTH BRANCH	WAUPACA	7	69	59	141	
4 LM	2	LOGAN CREEK	DOOR	5	15	10	5	12
4 LM	2	LOGGERMAN CREEK	SHAWANO	4	59	22	4	6
4 LM	2	LONG CREEK	MARINETTE	3	38	64	3	2
4 LM	2	LONG LAKE OUTLET	FLORENCE	4	19	27	13	10
4 LM	2	LOON CREEK	SHAWANO	6	59	23	3	12
4 LM	2	LOST CREEK	MARINETTE	1	38	65	1	1
4 LM	2	LOST CREEK	OCONTO	2	43	31	1	3
4 LM	2	LOST CREEK	SHAWANO	2	59	24	1	1
4 LM	2	LUNCH CREEK	MARQUETTE	3	39	17	16	27
4 LM	2	LUNCH CREEK *	WAUSHARA	8	70	18	7	13
4 LM	2	LUNDS CREEK	FLORENCE	8	19	28	2	4
4 LM	2	LUXEMBURG CREEK	KEWAUNEE	4	31	10	2	5
4 LM	2	MACINTIRE CREEK	MARINETTE	1	38	67	11	6
4 LM	2	MACK CREEK	WAUPACA	4	69	27	5	
4 LM	2	MAD RIVER	MARQUETTE	5	39	18	1	2
4 LM	2	MAGDANE CREEK	WAUSHARA	3	70	20	1	1
4 LM	2	MANITOWOC RIVER	MANITOWOC	6	36	13	390	551
4 LM	2	MANITOWOC RIVER NORTH BRANCH	CALUMET	6	08	6	190	47
4 LM	2	MANITOWOC RIVER SOUTH BRANCH	CALUMET	6	08	7	57	194
4 LM	2	MANITOWOC RIVER SOUTH BRANCH *	FOND DU LAC	3	20	10	7	23
4 LM	2	MANITOWOC RIVER SOUTH BRANCH *	MANITOWOC	4	36	14	16	193
4 LM	2	MAPLE CREEK	DOOR	8	15	11	18	5
4 LM	2	MAPLE CREEK	OUTAGAMIE	4	45	12	6	4
4 LM	2	MAPLE CREEK *	WAUPACA	6	69	28	3	
4 LM	2	MARTIN CREEK	FLORENCE	7	19	29	1	1
4 LM	2	MARY CREEK	OCONTO	1	43	32	2	8
4 LM	2	MASHEK CREEK	KEWAUNEE	6	31	11	1	7
4 LM	2	MATTOON CREEK	SHAWANO	1	59	25	2	4
4 LM	2	MCALLISTER CREEK	MARINETTE	3	38	68	3	5

LAKES AND STREAMS OF WISCONSIN

DIST	I D	NAME OF WATERS	COUNTY	LOC	CO NO	WATER NO	AREA	WATER SHED AREA
4	LM 2	MCCALL CREEK	MARINETTE	6	38	69	4	4
4	LM 2	MCCALL CREEK	MENOMINEE	2	40	29	3	3
4	LM 2	MCCASLIN BROOK	OCONTO	1	43	33	32	44
4	LM 2	MCCAULEY CREEK	OCONTO	2	43	34	5	5
4	LM 2	MCDONALD CREEK	MARINETTE	2	38	70	1	1
4	LM 2	MCDONALD CREEK	* OCONTO	5	43	35	6	9
4	LM 2	MCLEAN CREEK	WAUPACA	9	69	29	2	
4	LM 2	MEADOW BROOK	MARINETTE	5	38	71	5	8
4	LM 2	MECAN DITCH	MARQUETTE	6	39	19	20	158
4	LM 2	MECAN RIVER	MARQUETTE	6	39	20	146	186
4	LM 2	MECAN RIVER	* WAUSHARA	8	70	21	32	14
4	LM 2	MEDICINE BROOK	MARINETTE	7	38	72	4	13
4	LM 2	MEEME RIVER	MANITOWOC	8	36	15	12	25
4	LM 2	MELIUS CREEK	SHEBOYGAN	7	60	11	2	4
4	LM 2	MENOMINEE CREEK	MENOMINEE	4	40	30	3	6
4	LM 2	MENOMINEE CREEK NORTH BRANCH	MENOMINEE	4	40	34	3	2
4	LM 2	MENOMINEE RIVER	FLORENCE	9	19	30	294	2420
4	LM 2	MENOMINEE RIVER	MARINETTE	9	38	73	2418	4055
4	LM 2	MESSENGER CREEK	OCONTO	5	43	36	12	14
4	LM 2	MEYER CREEK	FLORENCE	5	19	31	1	1
4	LM 2	MIDDLE INLET CREEK	MARINETTE	8	38	74	27	38
4	LM 2	MIDDLE INLET CREEK, LOWER	MARINETTE	8	38	66	10	28
4	LM 2	MIDDLE INLET CREEK, UPPER	MARINETTE	5	38	137	16	28
4	LM 2	MILL CREEK	CALUMET	4	08	8	3	4
4	LM 2	MILL CREEK	SHEBOYGAN	4	60	12	1	2
4	LM 2	MILL CREEK	MENOMINEE	6	40	31	7	10
4	LM 2	MILL CREEK	* SHAWANO	4	59	27	36	33
4	LM 2	MILL CREEK FIRST NORTH BRANCH	MENOMINEE	6	40	17	2	1
4	LM 2	MILL CREEK SECOND NORTH BRANCH	MENOMINEE	6	40	46	1	1
4	LM 2	MILL CREEK THIRD NORTH BRANCH	MENOMINEE	5	40	51	1	2
4	LM 2	MILLER CREEK	SHAWANO	4	59	28	10	30
4	LM 2	MILLHOME CREEK	MANITOWOC	7	36	16	1	2
4	LM 2	MILWAUKEE RIVER EAST BRANCH	FOND DU LAC	9	20	12	28	49
4	LM 2	MILWAUKEE RIVER MAIN BRANCH	FOND DU LAC	9	20	11	69	76
4	LM 2	MILWAUKEE RIVER NORTH BRANCH	SHEBOYGAN	7	60	13	53	72
4	LM 2	MILWAUKEE RIVER WEST BRANCH	FOND DU LAC	9	20	13	38	46
4	LM 2	MINK CREEK	SHAWANO	7	59	29	2	3
4	LM 2	MINK CREEK	SHEBOYGAN	7	60	14	13	19
4	LM 2	MINNOW CREEK	MENOMINEE	9	40	32	1	1
4	LM 2	MISCAUNO CREEK	MARINETTE	3	38	75	11	22
4	LM 2	MOLASH CREEK	MANITOWOC	3	36	17	3	19
4	LM 2	MONDEL CREEK	SHAWANO	1	59	30	1	3
4	LM 2	MONTAGNE CREEK	FLORENCE	2	19	32	7	15
4	LM 2	MONTELLO RIVER	MARQUETTE	6	39	21	60	161
4	LM 2	MOON CREEK	MARINETTE	1	38	76	1	1
4	LM 2	MORGAN CREEK	FLORENCE	7	19	33	6	8
4	LM 2	MOSHER CREEK	FOND DU LAC	2	20	14	1	3
4	LM 2	MOSQUITO CREEK	WAUPACA	8	69	30	3	
4	LM 2	MOSQUITO CREEK	* WAUSHARA	3	70	22	1	7
4	LM 2	MOUNTAIN CREEK	MARINETTE	4	38	77	1	1
4	LM 2	MOUNTAIN CREEK	OCONTO	1	43	37	1	1
4	LM 2	MUD CREEK	CALUMET		08	9	1	

DIST	ID	NAME OF WATERS	COUNTY	LOC	CO NO	WATER NO	AREA	WATER SHED AREA
4	LM 2	MUD CREEK	MANITOWOC	4	36	18	35	61
4	LM 2	MUD CREEK	MARINETTE	2	38	78	1	2
4	LM 2	MUD CREEK	OUTAGAMIE	8	45	13	8	14
4	LM 2	MUD CREEK	SHAWANO	6	59	31	1	6
4	LM 2	MUD CREEK	WAUSHARA	8	70	23	1	1
4	LM 2	MUD CREEK	WINNEBAGO	1	71	8	3	25
4	LM 2	MUD LAKE OUTLET	MARQUETTE	6	39	22	6	7
4	LM 2	MULLANEY CREEK	MARINETTE	3	38	79	2	3
4	LM 2	MULLET RIVER	FOND DU LAC	9	20	15	6	23
4	LM 2	MULLET RIVER *	SHEBOYGAN	6	60	15	123	98
4	LM 2	MURBOU CREEK	MARINETTE	5	38	80	1	1
4	LM 2	MURPHY CREEK	MARINETTE	7	38	81	7	11
4	LM 2	MURRAY CREEK	SHAWANO	5	59	32	1	2
4	LM 2	MURRAY CREEK	WAUPACA	9	69	31	1	
4	LM 2	NACE CREEK	WAUPACA	4	69	32	7	
4	LM 2	NAYLOR CREEK	WAUPACA	9	69	33	1	
4	LM 2	NEENAH CREEK	MARQUETTE	8	39	23	104	183
4	LM 2	NEENAH SLOUGH	WINNEBAGO	1	71	9	57	21
4	LM 2	NESHOTA RIVER	BROWN	9	05	11	20	51
4	LM 2	NEWTON CREEK	OCONTO	8	43	38	1	3
4	LM 2	NICHOL CREEK	WAUPACA	5	69	34	4	
4	LM 2	NICHOLS CREEK	SHEBOYGAN	4	60	16	4	6
4	LM 2	NOSEUM CREEK	MENOMINEE	5	40	37	1	2
4	LM 2	OCONTO RIVER	OCONTO	6	43	43	568	952
4	LM 2	OCONTO RIVER *	SHAWANO	6	59	36	87	685
4	LM 2	OCONTO RIVER FIRST SO BRANCH	MENOMINEE	1	40	18	1	30
4	LM 2	OCONTO RIVER FIRST SO BRANCH *	OCONTO	1	43	15	33	29
4	LM 2	OCONTO RIVER NORTH BRANCH	OCONTO	4	43	39	305	210
4	LM 2	OCONTO RIVER SECOND SO BRANCH	OCONTO	1	43	49	22	26
4	LM 2	OCONTO RIVER SOUTH BRANCH	MENOMINEE	1	40	48	80	143
4	LM 2	OCONTO RIVER SOUTH BRANCH	OCONTO	4	43	55	73	161
4	LM 2	OLSON CREEK	WAUPACA	3	69	35	1	
4	LM 2	ONION RIVER	SHEBOYGAN	6	60	17	221	99
4	LM 2	OSHKOSH CREEK	MENOMINEE	9	40	38	5	6
4	LM 2	OSHKOSH CREEK NORTH BRANCH	MENOMINEE	9	40	35	1	1
4	LM 2	OTTER CREEK T37 R21 S16	MARINETTE	3	38	89	1	3
4	LM 2	OTTER CREEK T34 R17 S23	MARINETTE	4	38	88	14	36
4	LM 2	OTTER CREEK	SHEBOYGAN	5	60	18	5	4
4	LM 2	PACKARD CREEK	SHAWANO	1	59	37	13	16
4	LM 2	PARSONS CREEK	FOND DU LAC	5	20	16	3	8
4	LM 2	PAT CREEK	OCONTO	1	43	44	1	1
4	LM 2	PATTEN CREEK	FLORENCE	5	19	35	3	9
4	LM 2	PEARL CREEK	WAUPACA	9	69	36	2	
4	LM 2	PEAVY CREEK	MENOMINEE	6	40	39	1	2
4	LM 2	PECORE CREEK	MENOMINEE	8	40	40	11	24
4	LM 2	PECORE CREEK *	OCONTO	4	43	45	8	42
4	LM 2	PEMEBONWON RIVER	MARINETTE	7	38	90	35	134
4	LM 2	PEMEBONWON RIVER NORTH BRANCH	FLORENCE	9	19	34	66	11
4	LM 2	PEMEBONWON RIVER NORTH BRANCH	MARINETTE	3	38	84	59	64
4	LM 2	PEMEBONWON RIVER SOUTH BRANCH	MARINETTE	3	38	115	58	61
4	LM 2	PENDELTON CREEK	MENOMINEE	9	40	41	1	1
4	LM 2	PENSAUKEE RIVER	OCONTO	9	43	46	116	101

DIST	I D	NAME OF WATERS		COUNTY	LOC	CO NO	WATER NO	AREA	WATER SHED AREA
4	LM 2	PENSAUKEE RIVER	*	SHAWANO	6	59	38	26	27
4	LM 2	PENSAUKEE RIVER NORTH BRANCH		OCONTO	8	43	40	14	32
4	LM 2	PENSAUKEE RIVER NORTH BRANCH		SHAWANO	6	59	34	16	27
4	LM 2	PERCH CREEK		MARINETTE	5	38	91	1	3
4	LM 2	PESHTIGO BROOK		OCONTO	4	43	47	56	90
4	LM 2	PESHTIGO BROOK NORTH BRANCH		MARINETTE	7	38	85	3	3
4	LM 2	PESHTIGO BROOK NORTH BRANCH		OCONTO	2	43	41	6	5
4	LM 2	PESHTIGO BROOK WEST BRANCH		MARINETTE	7	38	139	4	17
4	LM 2	PESHTIGO BROOK WEST BRANCH		OCONTO	2	43	66	4	18
4	LM 2	PESHTIGO RIVER		MARINETTE	9	38	92	994	1078
4	LM 2	PESTHOUSE CREEK		WAUPACA	9	69	37	1	
4	LM 2	PETERMAN BRANCH		MARINETTE	8	38	93	4	10
4	LM 2	PETERSON CREEK		WAUPACA	4	69	38	11	
4	LM 2	PHILLIPS CREEK T35 R18 S19		MARINETTE	4	38	94	1	1
4	LM 2	PHILLIPS CREEK T35 R19 S04		MARINETTE	5	38	95	3	2
4	LM 2	PICKEREL CREEK		MARINETTE	2	38	96	2	4
4	LM 2	PICKEREL CREEK		OCONTO	1	43	48	2	9
4	LM 2	PICKEREL CREEK		SHAWANO	6	59	39	2	12
4	LM 2	PIGEON RIVER		WAUPACA	1	69	39	32	
4	LM 2	PIGEON RIVER		MANITOWOC	8	36	19	10	89
4	LM 2	PIGEON RIVER	*	SHEBOYGAN	3	60	19	128	89
4	LM 2	PIGEON RIVER NORTH BRANCH		SHAWANO	4	59	35	4	5
4	LM 2	PIGEON RIVER NORTH BRANCH		WAUPACA	1	69	40	9	
4	LM 2	PIGEON RIVER NORTH FK SOUTH BR		WAUPACA	1	69	42	5	
4	LM 2	PIGEON RIVER SOUTH BRANCH		SHAWANO	3	59	54	4	11
4	LM 2	PIGEON RIVER SOUTH BRANCH		WAUPACA	1	69	41	27	
4	LM 2	PIGEON RIVER SOUTH FK SOUTH BR		WAUPACA	2	69	43	1	
4	LM 2	PIKE RIVER		MARINETTE	6	38	97	140	319
4	LM 2	PIKE RIVER NORTH BRANCH		MARINETTE	5	38	86	135	124
4	LM 2	PIKE RIVER SOUTH BRANCH		MARINETTE	5	38	116	94	109
4	LM 2	PINE CREEK		CALUMET	6	08	10	8	32
4	LM 2	PINE CREEK		FLORENCE	6	19	36	2	5
4	LM 2	PINE CREEK		MANITOWOC	8	36	20	4	12
4	LM 2	PINE CREEK		MARINETTE	5	38	98	1	1
4	LM 2	PINE CREEK		MENOMINEE	9	40	42	1	1
4	LM 2	PINE RIVER		FLORENCE	6	19	37	532	567
4	LM 2	PINE RIVER		WAUSHARA	6	70	26	143	58
4	LM 2	PIPE CREEK		FOND DU LAC	3	20	17	1	6
4	LM 2	PLUM CREEK		BROWN	7	05	12	67	26
4	LM 2	PLUMADORE CREEK		MARINETTE	5	38	99	1	3
4	LM 2	POCH DE NOCH CREEK		MARINETTE	6	38	100	1	1
4	LM 2	POINT CREEK		MANITOWOC	8	36	21	8	19
4	LM 2	PONY CREEK		SHAWANO	4	59	40	7	12
4	LM 2	POPPLE CREEK (JAMES)		WAUSHARA	3	70	27	1	1
4	LM 2	POPPLE RIVER		FLORENCE	5	19	38	204	182
4	LM 2	POPPLE RIVER SOUTH BRANCH		FLORENCE	7	19	47	24	29
4	LM 2	PORTERS CREEK		WAUSHARA	5	70	28	1	1
4	LM 2	POTTERS CREEK		OUTAGAMIE		45	14	1	3
4	LM 2	POTTERS CREEK	*	WAUPACA	7	69	44	3	
4	LM 2	PUCKYAN RIVER		GREEN LAKE	2	24	13	56	141
4	LM 2	PUMPKINSEED CREEK		WAUSHARA	6	70	29	3	1
4	LM 2	PUMPKINSEED CREEK	*	WINNEBAGO	4	71	10	129	23

DIST	ID	NAME OF WATERS	COUNTY	LOC	CO NO	WATER NO	AREA	WATER SHED AREA
4	LM 2	RADLEY CREEK	WAUPACA	9	69	45	9	
4	LM 2	RAILROAD CREEK	SHAWANO	1	59	41	9	6
4	LM 2	RAPIDS CREEK	MENOMINEE	2	40	43	1	1
4	LM 2	RAT RIVER	MARINETTE	4	38	101	37	91
4	LM 2	RAT RIVER	OUTAGAMIE	7	45	15	19	16
4	LM 2	RAT RIVER	* WINNEBAGO	3	71	11	333	74
4	LM 2	RATTLESNAKE CREEK	WAUSHARA	5	70	30	6	1
4	LM 2	RED RIVER	KEWAUNEE	1	31	12	13	14
4	LM 2	RED RIVER	MENOMINEE	5	40	44	28	42
4	LM 2	RED RIVER	* SHAWANO	5	59	42	196	200
4	LM 2	RED RIVER WEST BRANCH	MENOMINEE	5	40	57	5	34
4	LM 2	RED RIVER WEST BRANCH	* SHAWANO	2	59	64	73	58
4	LM 2	REDMAN CREEK	MARINETTE	5	38	102	1	1
4	LM 2	REIBOLDT CREEK	DOOR	6	15	12	2	12
4	LM 2	RENARD CREEK	DOOR	7	15	13	2	6
4	LM 2	RICE CREEK	MENOMINEE	9	40	45	1	6
4	LM 2	RILEY CREEK T38 R15 S13	FLORENCE	7	19	39	7	6
4	LM 2	RILEY CREEK T40 R17 S06	FLORENCE	2	19	40	3	7
4	LM 2	RIO CREEK	KEWAUNEE	2	31	13	16	20
4	LM 2	ROBERTS CREEK	CALUMET	4	08	11	1	1
4	LM 2	ROCK CREEK	FLORENCE	7	19	41	4	7
4	LM 2	ROCK RIVER SOUTH BRANCH	FOND DU LAC	7	20	18	20	65
4	LM 2	ROCK RIVER SOUTH BRANCH	GREEN LAKE	7	24	14	1	6
4	LM 2	ROCK RIVER WEST BRANCH	FOND DU LAC	7	20	19	34	113
4	LM 2	ROGERS CREEK	KEWAUNEE	5	31	14	1	1
4	LM 2	ROOSEVELT CREEK	MARINETTE	5	38	103	1	1
4	LM 2	ROSE BROOK	SHAWANO	5	59	43	4	10
4	LM 2	ROSEY CREEK	MARINETTE	5	38	104	2	4
4	LM 2	ROY CREEK	GREEN LAKE	5	24	15	1	5
4	LM 2	SACKERSON CREEK	MARINETTE	1	38	105	1	1
4	LM 2	SAND LAKE BRANCH	FLORENCE	8	19	42	2	3
4	LM 2	SANNES CREEK	WAUPACA	4	69	46	3	
4	LM 2	SAWYER CREEK	WINNEBAGO	6	71	12	146	15
4	LM 2	SCARBORO CREEK	KEWAUNEE	5	31	15	18	22
4	LM 2	SCHMIDT CREEK	SHAWANO	1	59	44	1	2
4	LM 2	SCHMUDLACK CREEK	WAUSHARA	7	70	32	1	2
4	LM 2	SCHOENICK CREEK	SHAWANO	7	59	45	6	14
4	LM 2	SCHOOL CREEK	MARINETTE	7	38	106	1	3
4	LM 2	SCHOOL CREEK	BROWN	3	05	13	3	9
4	LM 2	SCHOOL CREEK	* KEWAUNEE	4	31	16	9	11
4	LM 2	SCHOOL SECTION CREEK	SHAWANO	5	59	46	4	10
4	LM 2	SCHUETT CREEK	SHEBOYGAN	2	60	20	1	1
4	LM 2	SCHUYLER CREEK	DOOR	7	15	14	1	3
4	LM 2	SEIDEL CREEK	FLORENCE	5	19	43	6	4
4	LM 2	SEVEN MILE CREEK	FLORENCE	2	19	44	2	2
4	LM 2	SEVEN MILE CREEK	FOND DU LAC	8	20	20	6	20
4	LM 2	SEVEN MILE CREEK	SHEBOYGAN	3	60	21	2	3
4	LM 2	SHADOW CREEK	OCONTO	1	43	50	1	2
4	LM 2	SHAW CREEK	WAUPACA	2	69	47	4	
4	LM 2	SHAWANO LAKE OUTLET	SHAWANO	5	59	47	117	60
4	LM 2	SHAY CREEK	OCONTO	2	43	51	4	5
4	LM 2	SHEBOYGAN RIVER	CALUMET	7	08	12	9	

DIST	ID	NAME OF WATERS		COUNTY	LOC	CO NO	WATER NO	AREA	WATER SHED AREA
4	LM 2	SHEBOYGAN RIVER	*	FOND DU LAC	3	20	21	32	72
4	LM 2	SHEBOYGAN RIVER	*	MANITOWOC	7	36	23	122	427
4	LM 2	SHEBOYGAN RIVER	*	SHEBOYGAN	3	60	22	609	432
4	LM 2	SHINNS BRANCH		MARINETTE	1	38	107	1	2
4	LM 2	SHIOC RIVER		OUTAGAMIE	4	45	16	93	105
4	LM 2	SHIOC RIVER	*	SHAWANO	7	59	48	9	65
4	LM 2	SHIOC RIVER EAST BRANCH		SHAWANO	7	59	8	7	14
4	LM 2	SHIOC RIVER WEST BRANCH		SHAWANO	7	59	65	17	34
4	LM 2	SHIVERING SANDS CREEK		DOOR	8	15	15	4	13
4	LM 2	SIDNEY CREEK		MARINETTE	1	38	108	14	12
4	LM 2	SILVER CREEK T25 R25 S27		KEWAUNEE	3	31	17	26	69
4	LM 2	SILVER CREEK T25 R26 S07		KEWAUNEE	3	31	18	3	3
4	LM 2	SILVER CREEK		MANITOWOC	6	36	22	22	25
4	LM 2	SILVER CREEK		MARINETTE	3	38	109	3	6
4	LM 2	SILVER CREEK		SHAWANO	2	59	49	11	12
4	LM 2	SILVER CREEK		SHEBOYGAN	7	60	23	16	18
4	LM 2	SILVER CREEK		FOND DU LAC	1	20	22	9	34
4	LM 2	SILVER CREEK	*	GREEN LAKE	6	24	16	9	44
4	LM 2	SIMPSON CREEK		FLORENCE	7	19	45	5	18
4	LM 2	SIXTEEN CREEK		MARINETTE	5	38	110	1	1
4	LM 2	SLAB CITY CREEK		SHAWANO	6	59	50	4	7
4	LM 2	SLICKEY CREEK		SHAWANO	2	59	51	1	2
4	LM 2	SLOUGH CREEK		MARINETTE	6	38	111	1	11
4	LM 2	SMITH CREEK		MARINETTE	8	38	112	4	13
4	LM 2	SMITH CREEK		SHAWANO	2	59	52	2	3
4	LM 2	SMOKE CREEK		OCONTO	1	43	52	1	1
4	LM 2	SNAKE CREEK		GREEN LAKE	1	24	17	6	10
4	LM 2	SNOW FALLS CREEK		OCONTO	2	43	53	7	4
4	LM 2	SOMAN CREEK		MENOMINEE	7	40	47	3	2
4	LM 2	SOULES CREEK		WAUSHARA	8	70	34	4	1
4	LM 2	SPAULDING CREEK		WAUPACA	2	69	48	11	
4	LM 2	SPENCER CREEK		SHAWANO	4	59	55	2	5
4	LM 2	SPIEGLEBERG CREEK		WAUPACA	5	69	49	1	
4	LM 2	SPIKEHORN CREEK		MARINETTE	3	38	118	5	17
4	LM 2	SPLIT ROCK CREEK		SHAWANO	3	59	56	3	5
4	LM 2	SPORTSMAN CREEK		SHAWANO	1	59	168	1	1
4	LM 2	SPRANGER CREEK		SHAWANO	3	59	57	2	14
4	LM 2	SPREAD EAGLE OUTLET		FLORENCE	6	19	48	2	10
4	LM 2	SPRING BRANCH		WINNEBAGO	5	71	13	260	20
4	LM 2	SPRING CREEK		CALUMET	1	08	13	2	13
4	LM 2	SPRING CREEK T14 R11 S09-08		GREEN LAKE	9	24	18	3	6
4	LM 2	SPRING CREEK T15 R12 S14-05		GREEN LAKE	5	24	19	1	2
4	LM 2	SPRING CREEK		MARINETTE	4	38	119	1	1
4	LM 2	SPRING CREEK		MARQUETTE	2	39	25	1	2
4	LM 2	SPRING CREEK T33 R15 S02		OCONTO	1	43	58	1	1
4	LM 2	SPRING CREEK T33 R17 S06		OCONTO	2	43	59	1	1
4	LM 2	SPRING CREEK T30 R19 S35		OCONTO	5	43	57	1	3
4	LM 2	SPRINGDALE BRANCH		MARINETTE	1	38	120	2	1
4	LM 2	SPRINGER CREEK		MARINETTE	5	38	121	3	2
4	LM 2	SPRUCE CREEK		MARINETTE	4	38	122	1	1
4	LM 2	SPUR CREEK		MARINETTE	1	38	123	1	1
4	LM 2	SQUAW CREEK		MARINETTE	6	38	124	4	8

DIST	ID	NAME OF WATERS	COUNTY	LOC	CO NO	WATER NO	AREA	WATER SHED AREA
4	LM 2	SQUAW CREEK	MENOMINEE	6	40	49	6	8
4	LM 2	STEINKE CREEK	SHAWANO	3	59	58	5	7
4	LM 2	STENGEL CREEK	SHAWANO	4	59	59	2	2
4	LM 2	STEVENS CREEK	FLORENCE	4	19	49	11	29
4	LM 2	STEVENS CREEK (JONES)	MARQUETTE	8	39	11	8	7
4	LM 2	STONY BROOK	CALUMET	8	08	14	1	11
4	LM 2	STONY BROOK	SHEBOYGAN	7	60	24	1	6
4	LM 2	STONY CREEK	DOOR	8	15	16	26	26
4	LM 2	STONY CREEK	KEWAUNEE	3	31	19	1	37
4	LM 2	STRASSBURG CREEK	SHAWANO	1	59	60	4	6
4	LM 2	SUAMICO RIVER	BROWN	2	05	14	71	64
4	LM 2	SUAMICO RIVER	* OUTAGAMIE	3	45	17	1	6
4	LM 2	SUCKER CREEK	GREEN LAKE	2	24	20	12	20
4	LM 2	SUCKER CREEK (RYAN)	WAUSHARA	9	70	35	5	6
4	LM 2	SUGAR CREEK	DOOR	7	15	17	5	14
4	LM 2	SWAMP CREEK	MARINETTE	4	38	125	1	2
4	LM 2	SWEDE JOHN CREEK	MARINETTE	1	38	126	2	8
4	LM 2	TAGATZ CREEK	MARQUETTE	2	39	26	31	100
4	LM 2	TALL TIMBER CREEK	MENOMINEE	2	40	50	1	1
4	LM 2	TAYCHEEDAH CREEK	FOND DU LAC	5	20	23	4	17
4	LM 2	TEMPLE CREEK	OCONTO	1	43	60	1	1
4	LM 2	THE OUTLET	MARINETTE	8	38	127	38	105
4	LM 2	THIEL CREEK	WAUPACA	5	69	50	6	
4	LM 2	THOMAS SLOUGH	OCONTO	6	43	61	6	15
4	LM 2	THREE MILE CREEK	KEWAUNEE	3	31	20	2	9
4	LM 2	THREE SPRINGS CREEK	DOOR	5	15	18	1	5
4	LM 2	THUNDER CREEK, EAST	OCONTO	2	43	14	2	2
4	LM 2	THUNDER CREEK, WEST	OCONTO	2	43	67	1	1
4	LM 2	THUNDER LAKE INLET	MARINETTE	7	38	128	2	4
4	LM 2	THUNDER LAKE OUTLET	MARINETTE	7	38	129	2	7
4	LM 2	THUNDER RIVER	MARINETTE	7	38	130	24	69
4	LM 2	THUNDER RIVER NORTH FORK	MARINETTE	4	38	87	11	28
4	LM 2	THUNDER RIVER NORTH FORK	* OCONTO	2	43	42	13	22
4	LM 2	THUNDER RIVER SOUTH FORK	MARINETTE	4	38	117	4	21
4	LM 2	THUNDER RIVER SOUTH FORK	OCONTO	2	43	56	3	17
4	LM 2	TIGER CREEK	SHAWANO	3	59	61	15	17
4	LM 2	TISCH MILLS CREEK	KEWAUNEE	8	31	21	6	11
4	LM 2	TISCH MILLS CREEK	* MANITOWOC	3	36	24	6	11
4	LM 2	TOAD CREEK	OUTAGAMIE	2	45	18	1	14
4	LM 2	TOURTILLOTTE CREEK	MENOMINEE	6	40	52	2	4
4	LM 2	TOUSEY CREEK	MENOMINEE	5	40	53	1	1
4	LM 2	TOUSEY CREEK	* SHAWANO	2	59	62	1	91
4	LM 2	TOWN CORNER CREEK	MARINETTE	2	38	131	1	4
4	LM 2	TOWN CREEK	OCONTO	1	43	62	1	3
4	LM 2	TOWN DRAIN	GREEN LAKE	1	24	21	5	16
4	LM 2	TROUT CREEK	BROWN	1	05	15	7	18
4	LM 2	TROUT CREEK T30 R23 S19	MARINETTE	9	38	132	8	35
4	LM 2	TROUT CREEK T36 R18 S17	MARINETTE	1	38	133	1	2
4	LM 2	TWIN CREEK T37 R21 S16	MARINETTE	3	38	135	3	2
4	LM 2	TWIN CREEK T32 R22 S34	MARINETTE	9	38	134	2	17
4	LM 2	UPPER INLET CREEK	MARINETTE	8	38	136	9	15
4	LM 2	VAN DYNE CREEK	FOND DU LAC	2	20	24	2	5

DIST	I D	NAME OF WATERS		COUNTY	LOC	CO NO	WATER NO	AREA	WATER SHED AREA
4	LM 2	VAN DYNE CREEK	*	WINNEBAGO	7	71	14	19	9
4	LM 2	VIRGIN CREEK		FOND DU LAC	9	20	25	1	4
4	LM 2	VOLLAND CREEK		SHAWANO	2	59	63	1	2
4	LM 2	WAKEFIELD CREEK		FLORENCE	1	19	50	2	3
4	LM 2	WALLA WALLA CREEK		WAUPACA	8	69	51	27	
4	LM 2	WAPATO CREEK		OCONTO	1	43	63	1	2
4	LM 2	WATERCRESS CREEK		FOND DU LAC	6	20	26	1	5
4	LM 2	WATERCRESS CREEK	*	SHEBOYGAN	4	60	25	4	20
4	LM 2	WAUKAU CREEK		WINNEBAGO	4	71	15	21	85
4	LM 2	WAUPACA RIVER		WAUPACA	7	69	52	198	
4	LM 2	WAUPEE CREEK		OCONTO	2	43	64	35	47
4	LM 2	WAUSAUKEE RIVER		MARINETTE	6	38	138	46	53
4	LM 2	WAYKA CREEK		MENOMINEE	9	40	54	1	1
4	LM 2	WEDDE CREEK		MARQUETTE	2	39	27	13	11
4	LM 2	WEDDE CREEK NORTH BRANCH		WAUSHARA	7	70	36	3	2
4	LM 2	WEDDE CREEK SOUTH BRANCH		WAUSHARA	7	70	37	8	8
4	LM 2	WEEDENS CREEK		SHEBOYGAN	6	60	26	1	2
4	LM 2	WESO CREEK		MENOMINEE	1	40	55	2	2
4	LM 2	WESO CREEK	*	OCONTO	2	43	65	11	8
4	LM 2	WESO CREEK NORTH BRANCH		MENOMINEE	1	40	36	1	1
4	LM 2	WEST TWIN RIVER		MANITOWOC	6	36	25	128	166
4	LM 2	WESTFIELD CREEK		MARQUETTE	2	39	28	45	47
4	LM 2	WHISKEY CREEK T36 R19 S28		MARINETTE	2	38	141	3	6
4	LM 2	WHISKEY CREEK T31 R19 S36		MARINETTE	7	38	140	5	10
4	LM 2	WHITCOMB CREEK		SHAWANO	3	59	67	3	5
4	LM 2	WHITCOMB CREEK		WAUPACA	2	69	53	15	
4	LM 2	WHITCOMB CREEK NORTH FORK		WAUPACA	2	69	54	3	
4	LM 2	WHITCOMB CREEK SOUTH FORK		WAUPACA	2	69	55	3	
4	LM 2	WHITE CREEK		GREEN LAKE	6	24	22	1	3
4	LM 2	WHITE RIVER		GREEN LAKE	2	24	23	35	158
4	LM 2	WHITE RIVER	*	MARQUETTE	3	39	29	38	125
4	LM 2	WHITE RIVER MAIN BRANCH		WAUSHARA	8	70	38	29	26
4	LM 2	WHITE RIVER WEST BRANCH		WAUSHARA	8	70	39	23	6
4	LM 2	WHITEFISH BAY CREEK		DOOR	5	15	19	4	23
4	LM 2	WIDOW GREEN CREEK		MARQUETTE	7	39	24	11	18
4	LM 2	WILLOW CREEK		FOND DU LAC	7	20	27	2	7
4	LM 2	WILLOW CREEK		SHAWANO	4	59	68	2	6
4	LM 2	WILLOW CREEK		WAUSHARA	6	70	40	218	54
4	LM 2	WILSON CREEK		SHAWANO	3	59	69	4	6
4	LM 2	WINSLOW CREEK		OCONTO	1	43	68	1	1
4	LM 2	WISCOBEE CREEK		OCONTO	4	43	69	1	3
4	LM 2	WISCONSIN CREEK		FLORENCE	1	19	51	6	7
4	LM 2	WOLF CREEK		MARINETTE	6	38	142	26	17
4	LM 2	WOLF RIVER		MENOMINEE	9	40	59	526	839
4	LM 2	WOLF RIVER	*	OUTAGAMIE	4	45	19	536	2240
4	LM 2	WOLF RIVER	*	SHAWANO	7	59	70	768	1238
4	LM 2	WOLF RIVER	*	WAUPACA	7	69	56	706	
4	LM 2	WOLF RIVER	*	WINNEBAGO	5	71	16	730	3846
4	LM 2	WOLF RIVER WEST BRANCH		MENOMINEE	6	40	58	83	33
4	LM 2	WOLF RIVER WEST BRANCH	*	SHAWANO	2	59	66	17	175
4	LM 2	WOODARD CREEK		DOOR	8	15	20	1	15
4	LM 2	WOODS CREEK		FLORENCE	5	19	52	19	56
				MARINETTE	4	38	143	1	4

Dist.: List 2
Area Supvs.