WISCONSIN DEPARTMENT OF NATURAL RESOURCES
DIVISION OF FORESTRY, WILDLIFE AND RECREATION

BUREAU OF FISH AND WILDLIFE MANAGEMENT
Fish Management Section Report Number 78

May, 1975

A Numerical Summary and Alphabetical Listing of Lakes and Streams in the West Central District of Wisconsin

Betty L. Les
Surface Water Inventory
Program Coordinator

CONTENTS

INTRODUCTION 1

METHODS. 3

RESULTS. 3
Description of the Area. 4
Lake and Stream Morphometry. 4
Fishery Resources. 7
Water Fertility. 9

DISCUSSION 11

LITERATURE CITED 12

APPENDIX: ALPHABETICAL LISTING. 13
Lakes. 14
Streams. 28

ABSTRACT

Summary information is presented for the surface water resources of counties comprising the West Central District of the Wisconsin Department of Natural Resources. Sixteen counties are included in the analysis: Barron, Buffalo, Chippewa, Clark, Crawford, Dunn, Eau Claire, Jackson, La Crosse, Monroe, Pepin, Pierce, Polk, St. Croix, Trempealeau, and Vernon. This information was taken from records of the Surface Water Resources Inventories for the respective counties which were conducted between 1961 and 1971 by the Wisconsin Department of Natural Resources.

The resource base is described and lakes and streams are characterized as to general morphometry, fishery resources, and water fertility. An alphabetical listing of lakes and streams which details the area of the water and its watershed is provided. The total surface water of the district is 105,623 acres. A total of 1,868 natural lakes and impoundments make up 80,091 acres and 1,682 streams make up the remaining 25,532 acres. Lakes embody 2,058 miles of shoreline while streams embody 11,271 miles of shoreline and measure 6,037 thread miles.

INTRODUCTION

The purpose of this report is to provide basic information on the lakes and streams of the West Central District of Wisconsin. Summary information is provided on the general morphometry, fishery resources, and basic water chemistry of these waters along with an alphabetical listing of all major waters. More detailed information on the surface waters of these counties may be found in the appropriate county surface water resources report. Sixteen counties are included in this report: Barron, Buffalo, Chippewa, Clark, Crawford, Dunn, Eau Claire, Jackson, La Crosse, Monroe, Pepin, Pierce, Polk, St. Croix, Trempealeau, and Vernon (Figure 1).

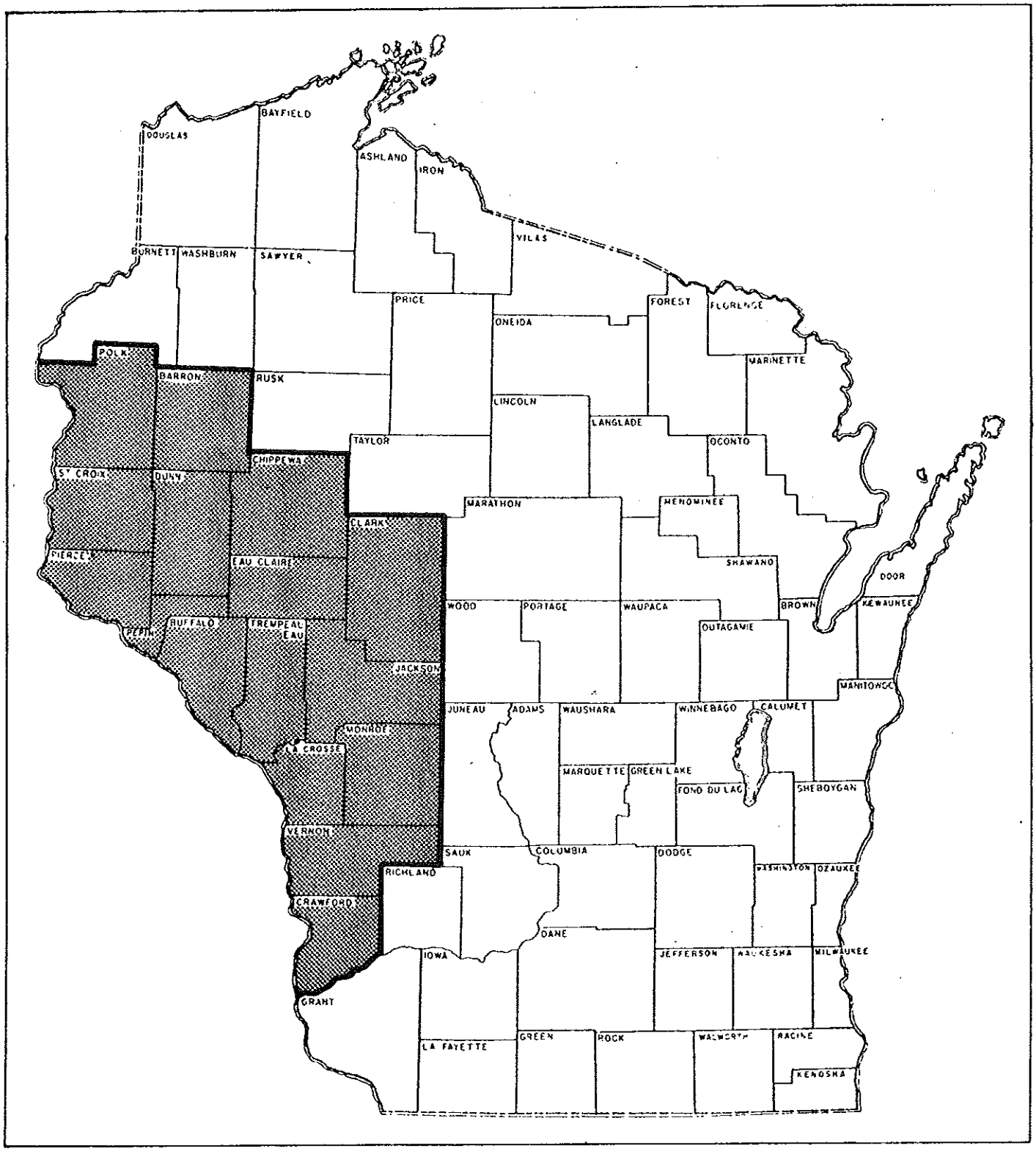

FIGURE 1. BOUNDARIES OF WEST CENTRAL DISTRICT

Similar reports have been prepared for the Southern and Southeast Districts (Cornelius 1973a, b). Remaining districts will be dealt with in future reports and a statewide report will be compiled upon completion of all districts. It is hoped that these reports will be of use to district personnel for reference and planning purposes.

METHODS

Information appearing in this report was compiled from the Bureau of Fish & Wildlife's surface water inventory records for the respective counties. These inventories are based on field surveys which gathered information on limnology, fishery resources, access, and shoreline development of individual waters with each water being surveyed once. Inventories for West Central District counties were completed between 1961 and 1971. However, lake and stream names reflect official changes through July, 1975.

Methods pertinent to this report involve total alkalinity, pH, conductance, morphometric measurements, and fish sampling. Alkalinity was determined by the methyl purple indicator method, pH by the electrometric method or by indicator dyes and conductance by a resistivity meter. Morphometric measurements were made in the field where possible or from topographic maps. Fishery data were obtained from fish management records of comprehensive lake and stream surveys.

RESULTS

An alphabetical listing of all named lakes, named streams, and unnamed lakes 20 acres and larger appears in printout format in the appendix. Lakes and streams are listed separately and identified by county name, county number, geographical location, and water number. The numerical code in the location column refers to the position of the water within the county relative to a grid composed of 9 squares (Fig. 2). The number in the "ID" column denotes the type of water: (1) lake, (2) stream, and (3) impoundment. The surface water area and watershed area are also listed for each lake and stream. A few lakes and numerous streams lie in or flow through several different counties. An asterisk appearing next to the county name indicates such a case and means that body of water is identical to the one appearing directly above it on the list.

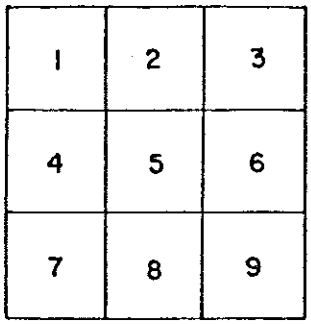

Large Square Represents a County

FIGURE 2. NUMERICAL SYSTEM USED TO INDICATE LOCATION OF LAKES AND STREAMS WITHIN A COUNTY

A numerical summary of various aspects of West Central District surface water resources is provided in the following paragraphs.

Description of the Area

Most of the West Central District falls within three principal drainage basins: the St. Croix, Chippewa-Flambeau, and Black. Portions of Crawford, Vernon, and Monroe Counties are within the Wisconsin River drainage basin and portions of counties bordering the Mississippi River drain directly into it. All of these drainages are part of the Mississippi River drainage basin.

Most of the natural lakes of the district are centered in Barron, Polk, St. Croix, and Chippewa Counties with the remaining counties being almost devoid of natural lakes. This pattern is related to recent glacial action which touched only the northern counties of the district. This glaciated area is characterized by morainic and kettle topography interspersed with outwash plains. Over one-half of the district lies within the driftless area and is characterized by a complex landscape of ridges, valleys, and rock outcroppings. Streams dominate the surface waters of this area and vary from steeply graded "coulee" streams to sprawling bottomland rivers.

The total surface water area of the district is 105,623 acres. A total of 1,868 natural lakes and impoundments make up 80,091 acres and 1,682 streams make up the remaining 25,532 acres. Natural lakes and impoundments embody 2,058 miles of shoreline. Stream shoreline totals 11,271 miles. There are 611 named lakes and 788 named streams. Named lakes total 71,287 acres and 1,417 miles of shoreline. Named streams total 24,736 acres and 8,490 miles of shoreline. Among the 1,257 unnamed lakes, 71 are 20 acres or larger.

Lake and Stream Morphometry

Lakes

Size classes of natural lakes and impoundments are summarized in Figure 3. Natural lakes dominate all size classes except the 500-999 acre and 2000 and larger acre classes where impoundments outnumber natural lakes in both number and total acreage. Impoundments compose 45% of total lake surface acreage and 23% of total lake number. Small lakes are most common with 89% of all lakes being under 50 acres. However, in totality, these lakes represent only 17% of district lake acreage. Over two-thirds of these small lakes are unnamed lakes smaller than 20 acres. Seventeen lakes are 1,000 acres or larger and together total 34,007 acres (42% of total).

The largest natural lake in the district is Balsam Lake (2,054 acres) in Polk County. St. Croix Lake in St. Croix County is a raised natural lake which totals 4,668 acres within its Wisconsin border. Wissota Lake in Chippewa County is the largest impoundment in the district and is also the largest inland body of water (6,300 acres).

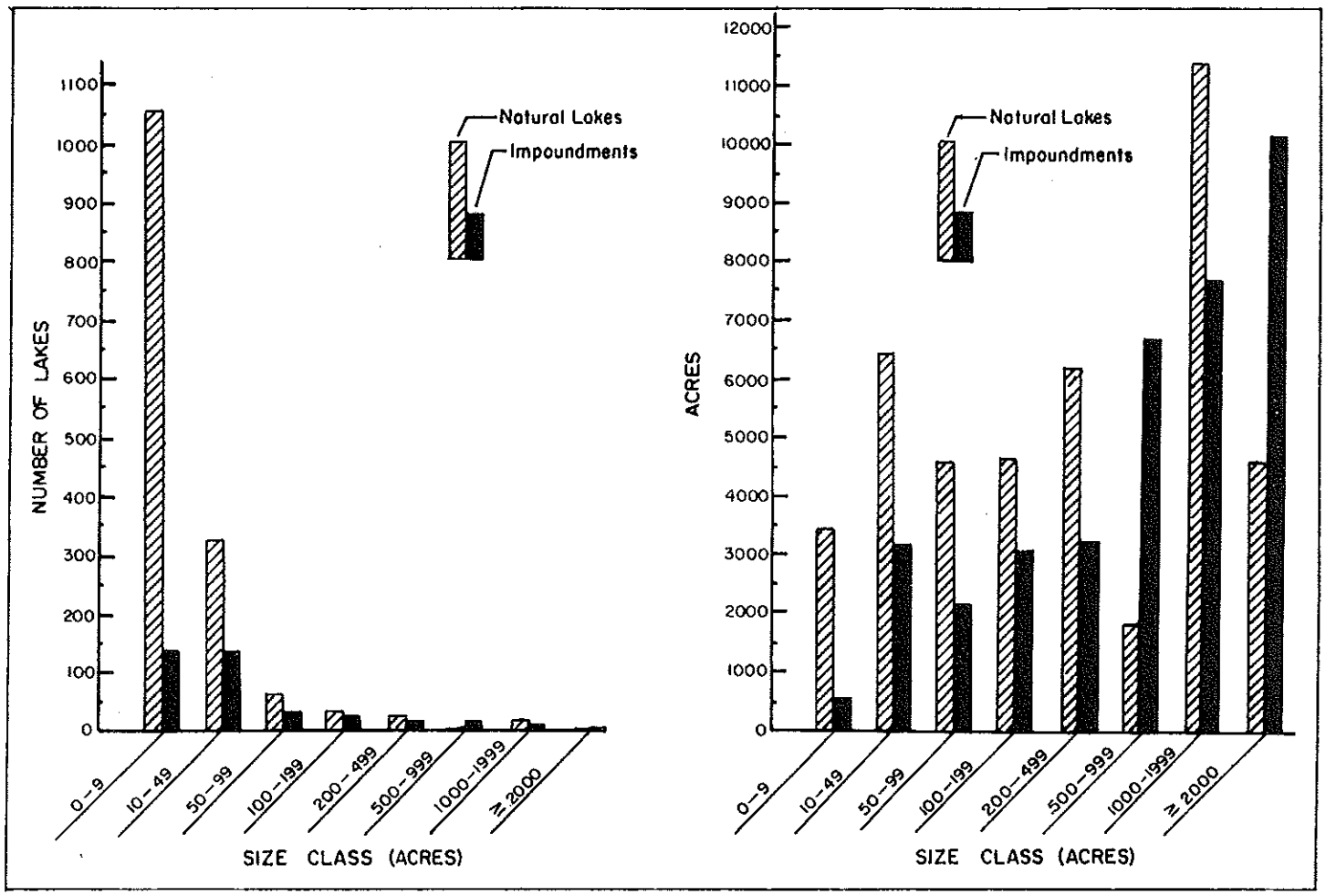

FIGURE 3. Size Classes of West Central District Natural Lakes and Impoundments

Natural lakes can be divided into four categories based on water source: drainage, drained, spring and seepage. Drainage lakes have both an inlet and outlet, drained lakes have no inlet but a continuously flowing outlet, seepage lakes have neither inlet or outlet and spring lakes have no inlet but have an outlet flow due to internal sources of water. Table 1 shows the number and total acreage of each type of lake for the counties of the West Central District. Most of the larger lakes are drainage lakes although seepage lakes are the most numerous. Spring lakes and drained lakes are infrequent lake types totalling only 1% of total acreage of natural lakes.

Depth classes of West Central District lakes are shown in Table 2. Eighty-four percent of the lakes are less than 20 feet deep while three percent are 50 feet or deeper. These deep lakes, though small in numer, total nearly one-third of total lake surface acreage. The deepest lake is Pine Lake in Chippewa County which is 115 feet deep.

County	Drainage Lakes No.	Drainage Lakes Acres	Drained Lakes No.	Drained Lakes Acres	Seepage Lakes No.	Seepage Lakes Acres	Spring Lakes No.	Spring Lakes Acres
Barron	22	6,183	0	0	325	6,902	2	8
Buffalo	0	0	1	44	3	26	1	44
Chippewa	8	282	0	0	415	5,846	0	0
Clark	1	5	0	0	7	7	0	0
Crawford	1	14	3	22	63	203	2	2
Dunn	0	0	0	0	12	53	0	0
Eau Claire	1	4	0	0	10	171	0	0
Jackson	9	52	2	17	15	87	0	0
La Crosse	1	6	1	4	11	35	0	0
Monroe	3	37	5	42	19	139	2	4
Pepin	1	68	2	99	21	64	1	42
Pierce	1	1	0	0	12	41	0	0
Polk	54	9,261	0	0	353	7,762	7	17
St. Croix	4	4,687	0	0	42	830	4	8
Trempealeau	2	53	4	69	9	21	2	21
Vernon	7	17	7	13	29	47	1	1
TOTAL	115	20,674	25	310	1,346	22,234	24	147

TABLE 1. TYPES OF NATURAL LAKES IN WEST CENTRAL DISTRICT COUNTIES

Maximum Depth Class (Feet)	No. of Lakes	Percent of Total	Area Acres	Percent of Total
5	465	24.0	3,784	4.0
5 - 9	677	36.0	8,416	10.0
10 - 19	435	23.0	14,908	18.0
20 - 29	158	8.0	13,300	16.0
30 - 49	86	4.0	13,258	16.0
= or > 50	47	2.0	26,425	32.0
TOTAL	1,868	100.0	80,091	100.0

TABLE 2. DEPTH CLASSES OF WEST CENTRAL DISTRICT NATURAL LAKES AND IMPOUNDMENTS

Streams

Width classes of West Central District inland streams are summarized in Table 3. The Mississippi and St. Croix Rivers are classed as boundary waters and will be dealt with separately. Streams less than 10 feet wide account for 74% of the total number. These streams comprise 47% of the total stream miles but only 9% of total stream acres. The largest streams (greater than 40 feet wide) account for 9% of district streams by number but 75% by acreage.

The largest inland river in the district is the Chippewa River. Excluding impounded sections, it covers 5,808 acres and 134 miles within district borders. The Black River is second largest covering 3,412 acres and 132 miles. The Mississippi and St. Croix boundary waters embody an immense expanse of water. Within West Central District boundaries, the Mississippi measures 97,283 acres and 179 miles. Excluding St. Croix Lake, the St. Croix River measures 3,534 acres and 73 miles.

Mean Width Class (Feet)	Number Streams	Area (Acres)	Length (Miles)
0-10	1,244	2,355	2820.7
10-19	171	1,958	1125.4
20-29	60	1,194	449.1
30-39	50	993	297.0
40 or More	157	19,032	1344.5
TOTAL	1,682	25,532	6036.5

TABLE 3. WIDTH CLASSES OF WEST CENTRAL DISTRICT STREAMS

Fishery Resources

Table 4 lists the number of lakes per county having various game fish species or species aggregates. No distinction is made between natural fish populations and populations supported by hatchery stocking. Bass and panfish are the most common fish present although northern pike are present in numerous lakes. Muskellunge are present in 27 lakes but only one of these (Bone Lake, Polk County) is classified as prime muskellunge water (Wis. Dep. Nat. Resour., 1973). Although relatively few in number, muskellunge lakes tend to be large and undoubtedly receive disproportionately heavy fishing pressure because of the angling popularity of the species. This holds for walleye lakes as well although they are more numerous.

	Number of Lakes Having					
County	Muskellunge	N. Pike	Walleye	Bass	Panfish	Trout
Barron	2	81	28	116	157	3
Buffalo	0	4	0	2	4	0
Chippewa	11	66	16	169	224	3
Clark	3	2	2	7	14	0
Crawford	0	12	0	7	20	0
Dunn	3	5	2	6	7	1
Eau Claire	4	4	3	8	8	1
Jackson	2	21	2	33	121	3
La Crosse	0	2	1	1	2	1
Monroe	0	56	0	75	91	6
Pepin	0	8	2	8	20	0
Pierce	0	2	2	3	10	2
Polk	3	83	29	110	144	9
St. Croix	1	7	6	20	25	2
Trempealeau	0	10	1	16	15	3
Vernon	0	1	0	7	22	7
TOTAL	27	363	95	586	883	35

TABLE 4. NUMBER OF WEST CENTRAL DISTRICT LAKES SUPPORTING VARIOUS GAME FISH SPECIES

Trout are found in 35 lakes, 19 of which are 10 acres or less. Of these 19, 3 are spring ponds supporting a wild brook trout fishery. The remaining 15 are impoundments, often located within towns. The larger trout lakes are usually two-story lakes supporting a warmwater fishery as well as a trout fishery. Many have been stocked with trout subsequent to chemical rehabilitation and are not likely to sustain trout for extended periods.

In addition to the species listed in Table 4, cisco are found in four lakes in Barron County and one lake in Polk County.

Many lakes in the West Central District do not support permanent game fish populations because their shallow depth renders them subject to annual or periodic winterkill. Some of these may support panfish species at times due to repopulation during floods and incomplete winterkill during some years. Table 5 lists the number of winterkill lakes per county together with information on total acreage and depth. Over two-thirds of all lakes in the West Central District are subject to winterkill. Most of these lakes are under 10 acres in size and many are unnamed lakes. Although a few lakes are deep, most are very shallow having a maximum depth of less than 5 feet. Two-thirds of the winterkill lakes are located in three glaciated counties (Polk, Barron, Chippewa) and represent kettle lakes and bog lakes.

County	Number Lakes	Area Lakes (Acres)	Maximum Depth (Feet) Min.	Max.	Mean
Barron	265	2,521	1	29	8
Buffalo	6	114	1	5	3
Chippewa	256	1,898	2	44	8
Clark	25	641	1	20	6
Crawford	69	230	1	17	3
Dunn	11	51	3	50	8
Eau Claire	10	41	2	8	5
Jackson	25	684	1	8	4
La Crosse	15	731	2	20	8
Monroe	17	390	2	8	5
Pepin	22	225	1	9	4
Pierce	29	246	1	13	4
Polk	311	4,496	1	38	7
St. Croix	43	514	2	22	7
Trempealeau	9	77	2	11	5
Vernon	53	208	2	21	3
TOTAL	1,293	TOTAL 12,236			

TABLE 5. NUMBER AND CHARACTERISTICS OF WINTERKILL LAKES IN WEST CENTRAL DISTRICT COUNTIES

Streams

The West Central District supports a diverse stream fishery. There are a total of 471 trout streams representing 1,897 miles of stream. All counties have trout water with Jackson County having the most in number (62) and mileage (243 miles). Details on trout streams can be found in Kmiotek (1974).

Walleyes are found in 22 rivers representing 841 miles of water. Most of these walleye rivers are large as indicated by the fact that they represent over 110,000 surface acres of water. The largest is the Mississippi River which totals 97,282 acres and 179 miles. Muskellunge are found in 10 rivers representing 219 miles and 4,325 acres. These rivers are limited to four counties: Chippewa, Clark, Eau Claire and Jackson. Details on walleye waters and muskellunge waters can be found in separate publications (Wis. Dep. Nat. Resour., 1975; 1973). Smallmouth bass are found in 43 streams totalling 792 miles. All counties except Crawford have smallmouth bass streams (Wis. Dept. Nat. Resour., 1972).

Water Fertility

The water fertility of lakes and streams can be assessed by three parameters: pH, total alkalinity and conductance (Moyle, 1949). Determinations of these three parameters for West Central District lakes and streams are given in Figure 5. It should be pointed out that these are only average values and that most counties have a wide range of values for individual waters.

Lakes range from infertile to very fertile with the majority of counties (10 out of 16) having lakes with average total alkalinity values in excess of 40 ppm indicating fertile water of medium to high hardness. Exceptions were Jackson, Clark and Chippewa Counties which showed average alkalinity values below 20 ppm (very soft) and Monroe, Barron, and Eau Claire Counties with average values between 20 and 40 ppm (soft). With the exception of Dunn County, all of the counties evidencing hard water are located adjacent to the Mississippi and St. Croix Rivers.

As is generally true, streams usually exhibited higher readings than lakes for all three parameters. Fourteen out of 16 counties had average total alkalinity values in excess of 40 ppm indicating fertile water of medium to high hardness. Only Jackson and Eau Claire Counties had average values indicating soft water (20-40 ppm). All of the counties bordering the Mississippi River plus St. Croix County had average alkalinity values indicating very hard water. The range of average values for these counties was 142-257 ppm.

Conductance and pH values closely paralleled alkalinity values for both lakes and streams. Lakes with low alkalinity levels had acid water of low conductivity while lakes with high alkalinity levels usually had basic water of high conductivity.

FIGURE 5. Mean Values of Three Water Fertility Indices for Lakes and Streams of West Central District Counties.

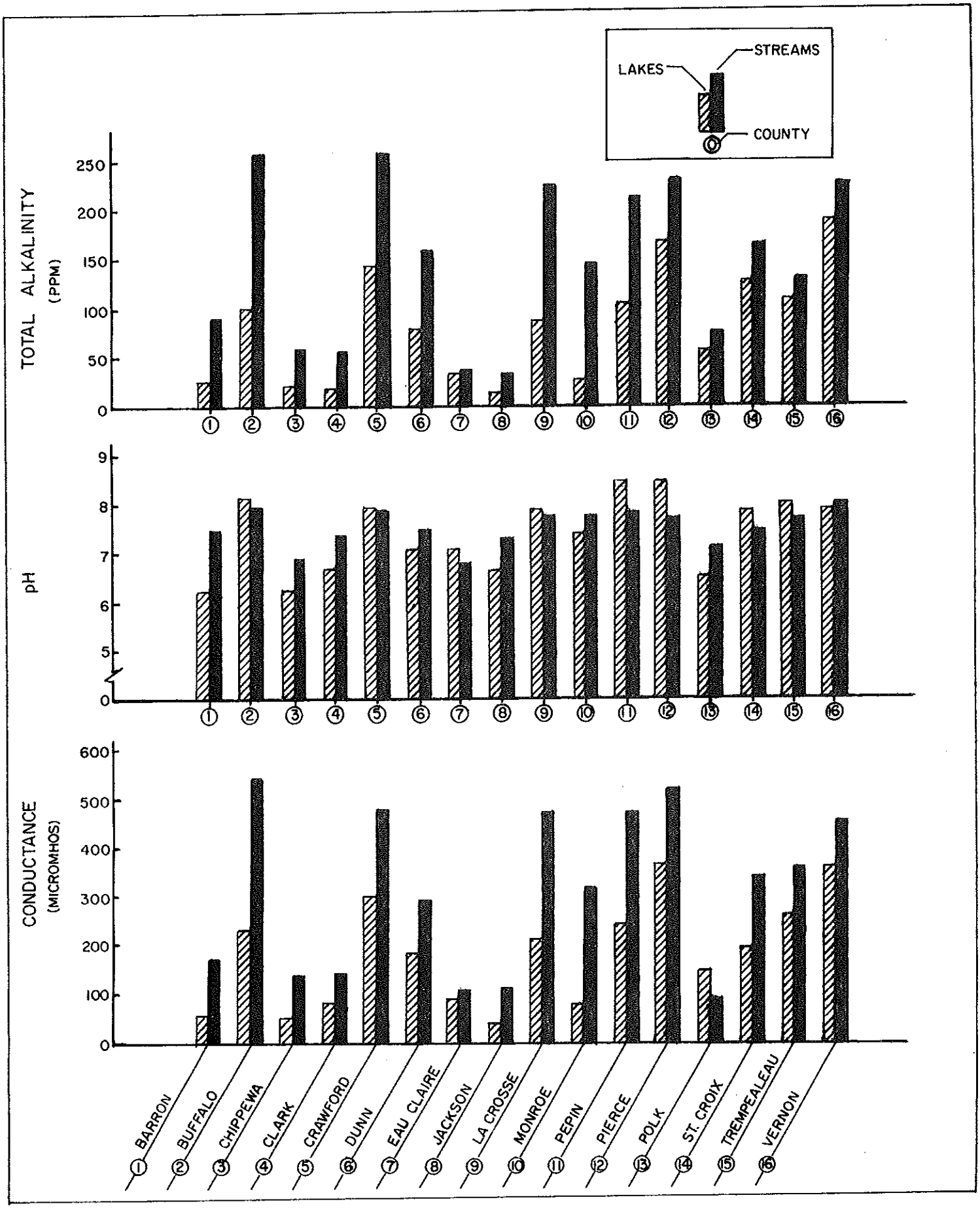

DISCUSSION

The water resources of the West Central District are extensive and diverse. The Mississippi and St. Croix boundary waters and associated backwaters embody an immense area supporting a rich and varied warmwater fishery. The northern glaciated counties have an abundance of lakes which vary from shallow kettle lakes to expansive two-story lakes. Walleye, northern pike, and bass lakes are abundant in this area and trout streams are also numerous. The central and southern unglaciated counties contain few natural lakes although large impoundments have been constructed on several rivers. Streams and rivers dominate the water resource picture for these counties. Large rivers with diverse warmwater fisheries drain these counties and rich, scenic trout streams are abundant in the southern counties.

The water fertility of district lakes and streams varies from infertile to very fertile. Streams are, on the whole, more fertile than lakes because of nutrient input from runoff and scouring. The most fertile water is associated with the unglaciated areas in the southern part of the district. These areas are characterized by fertile gray-brown silt loam soil and shale-sandstone bedrock strata. The northern and central counties have the most infertile waters. These areas are characterized by infertile outwash soils and sandstone bedrock strata. However, compared to other lake regions of the state, this area would be considered moderately fertile: less fertile than the southern regions but more fertile than the northern regions.

Water source is also an important determinant of water fertility. Ground seepage, which is the water source for most district lakes, is usually poor in nutrients due to prolonged contact with acidic rock formations. Drainage lakes, which receive most of their water from inlet streams, are usually more fertile because of exposure to minerals in the surface and subsoils. Drainage lakes are common in the glaciated counties of the district and tend to be large. Spring water is the most fertile water source because of its association with carbonaceous geologic formations. While springs are an infrequent water source in district lakes, they are quite common in the streams, especially in the counties falling within the driftless area. They are in large part responsible for the abundance of trout streams in that area.

Winterkill is a problem on over two-thirds of all lakes in the West Central District. Most of these lakes are small, shallow lakes and are concentrated in the glaciated counties. However, some larger shallow-water impoundments are also subject to winterkill and often present difficult management problems. While the small winterkill lakes do present a fishery management problem, they may be serving useful functions as wilderness areas or nesting and feeding sites for wildlife.

ACKNOWLEDGEMENTS

This report is based on data gathered by biologists of the lake and stream inventory program of the Fish Management Section, Bureau of Fish and Wildlife Management. Their work is gratefully acknowledged. Special acknowledgement is due to Thomas Klick who spearheaded the inventory work in the West Central District. Dale Zaug and John Bauer cooperated in the design and preparation of the computer printout. Jeanette Polkowski did the background work on the alaphabetical listing. Dennis Leveque prepared the figure illustrations. C. W. Threinen, William Selbig, Bert Apelgren, Stuart Hagen, James Talley, Willis Fernholz, and Ken Wright reviewed the manuscript and provided helpful comments.

LITERATURE CITED

Cornelius, R.
1973a. A Numerical Summary and Alphabetical Listing of Lakes and Streams in the Southern District of Wisconsin. Wis. Dep. Nat. Resour. Fish Manage. Rep. No. 66. 32p.

1973b. A Numerical Summary and Alphabetical Listing of Lakes and Streams in the Southeast District of Wisconsin. Wis. Dep. Nat. Resour. Fish Manage. Rep. No. 66. 11p.

Gebkin, D., Klick, T. and C. W. Threinen
(In press) Surface Water Resources of Pepin County. Wis. Dep. Nat. Resour.

Klick, T. and C. W. Threinen
1965. Surface Water Resources of Clark County. Wis. Conserv. Dep. 94p.

1968. Surface Water Resources of Jackson County, Wis. Conserv. Dep. 132p.

1973. Surface Water Resources of Vernon County. Wis. Dep. Nat. Resour. 69p.

Klick, T., Gebkin, D. and C. W. Threinen
1969. Surface Water Resources of Monroe County. Wis. Dep. Nat. Resour. 118p.

1970. Surface Water Resources of Trempealeau County. Wis. Dep. Nat. Resour. 96p.

1971a. Surface Water Resources of La Crosse County. Wis. Dep. Nat. Resour. 59p.

1971b. Surface Water Resources of Pierce County. Wis. Dep. Nat. Resour. 46p.

1972. Surface Water Resources of Crawford County. Wis. Dep. Nat. Resour. 64p.

Kmiotek, S.
1973. Wisconsin Trout Streams. Wis. Dep. Nat. Resour. Publ. 6-3600(74) 119p.

Moyle, J.
1949. Some Indices of Lake Productivity, Trans. Am. Fish. Soc., Vol. 76, pp. 322-334.

Sather, L. and C. W. Threinen
1961a. Surface Water Resources of Polk County. Wis. Conserv. Dep. 145p.

1961b. Surface Water Resources of St. Croix County. Wis. Conserv. Dep. 51p.

1962. Surface Water Resources of Dunn County. Wis. Conserv. Dep. 49p.

1963. Surface Water Resources of Chippewa County. Wis. Conserv. Dep. 154p.

1964a. Surface Water Resources of Barron County. Wis. Conserv. Dep. 135p.

1964b. Surface Water Resources of Eau Claire County. Wis. Conserv. Dep. 61p.

Wisconsin Department of Natural Resources
1973. Wisconsin Muskellunge Waters. Publ. 1-3600(73) 25p.

1975. Wisconsin Walleye Waters. Publ. 9-3600(75) 75p.

1972. Smallmouth Bass Streams.

APPENDIX

Alphabetical Listing of Lakes and Streams in the West Central District of Wisconsin

LAKES AND STREAMS OF WISCONSIN

DIST	I D	NAME OF WATERS	COUNTY	LOC	CO NO	WATER NO	AREA	WATER SHED AREA
6 WC	1	ACE IN THE HOLE LAKE	CHIPPEWA	2	09	1	6	1
6 WC	1	ALABAMA LAKE	POLK	2	49	1	84	3
6 WC	1	ALDEN LAKE	POLK	8	49	2	26	1
6 WC	3	ALDERWOOD LAKE	MONROE	2	42	1	11	19
6 WC	3	ALTOONA LAKE	EAU CLAIRE	1	18	1	783	883
6 WC	1	ANDERSON LAKE	BARRON	1	03	1	11	1
6 WC	1	ANDERSON SPRING	ST CROIX	2	56	1	2	1
6 WC	1	ANDRUS LAKE	POLK	3	49	4	25	3
6 WC	3	ANGELO POND	MONROE	4	42	2	45	131
6 WC	1	ANTLER LAKE	POLK	5	49	5	95	1
6 WC	3	APPLE FALLS FLOWAGE	ST CROIX	1	56	2	35	290
6 WC	3	APPLE RIVER FLOWAGE	POLK	9	49	6	608	134
6 WC	3	ARBUTUS LAKE	CLARK	8	10	1	821	1290
6 WC	1	ASPEN LAKE	POLK	2	49	13	11	1
6 WC	1	AXHANDLE LAKE	CHIPPEWA	1	09	2	89	1
6 WC	1	BAILEY LAKE	BARRON	6	03	2	43	1
6 WC	1	BAKER LAKE	POLK	3	49	14	22	1
6 WC	3	BALSAM LAKE	POLK	5	49	15	1900	243
6 WC	1	BARBO LAKE	POLK	9	49	19	44	11
6 WC	1	BARR LAKE	CHIPPEWA	2	09	3	6	1
6 WC	3	BARRON FLOWAGE # 1	BARRON	5	03	3	47	110
6 WC	3	BARRON FLOWAGE # 2	BARRON	5	03	4	2	110
6 WC	3	BARRON FLOWAGE # 3	BARRON	5	03	5	33	109
6 WC	1	BASS LAKE T33 R10 S34	BARRON	9	03	8	118	1
6 WC	1	BASS LAKE T35 R14 S7	BARRON	1	03	9	37	1
6 WC	1	BASS LAKE T33 R14 S32	BARRON	7	03	10	19	1
6 WC	1	BASS LAKE T36 R12 S10	BARRON	2	03	6	2	1
6 WC	1	BASS LAKE T36 R10 S2	BARRON	3	03	7	20	1
6 WC	1	BASS LAKE T31 R8 S2	CHIPPEWA	2	09	7	12	1
6 WC	1	BASS LAKE T32 R9 S15	CHIPPEWA	1	09	4	39	1
6 WC	1	BASS LAKE T32 R7 S30	CHIPPEWA	2	09	6	4	1
6 WC	1	BASS LAKE T32 R7 S30	CHIPPEWA	2	09	5	6	1
6 WC	1	BASS LAKE T31 R8 S1	CHIPPEWA	2	09	10	3	1
6 WC	1	BASS LAKE T31 R8 S36	CHIPPEWA	2	09	11	6	1
6 WC	1	BASS LAKE T31 R8 S9	CHIPPEWA	2	09	8	12	1
6 WC	1	BASS LAKE T31 R8 S1	CHIPPEWA	2	09	9	9	1
6 WC	1	BASS LAKE	POLK	3	49	20	106	12
6 WC	1	BASS LAKE	ST CROIX	4	56	3	293	2
6 WC	1	BASSWOOD LAKE	POLK	8	49	21	22	1
6 WC	3	BATTLE POINT FLOWAGE	JACKSON	5	27	1	27	2
6 WC	1	BEAR LAKE	BARRON	2	03	11	1345	25
6 WC	1	BEARTRAP LAKE	POLK	8	49	22	244	2
6 WC	1	BEAUTIFUL LAKE	POLK	6	49	23	30	1
6 WC	1	BEAVER DAM LAKE	BARRON	1	03	12	1112	9
6 WC	1	BEAVER LAKE T31 R8 S13	CHIPPEWA	2	09	12	5	1
6 WC	1	BEAVER LAKE T31 R8 S16	CHIPPEWA	2	09	13	15	1
6 WC	1	BENSEL POND	BUFFALO	8	06	1	44	1
6 WC	1	BIG BEAVER LAKE	CHIPPEWA	2	09	14	15	1
6 WC	1	BIG BUCK LAKE	CHIPPEWA	2	09	15	17	1
6 WC	1	BIG BUTTERNUT LAKE	POLK	2	49	26	387	5

LAKES AND STREAMS OF WISCONSIN

DIST	I D	NAME OF WATERS	COUNTY	LOC	CO NO	WATER NO	AREA	WATER SHED AREA
6	WC 1	BIG DUMMY LAKE	BARRON	1	03	13	135	1
6	WC 1	BIG LAKE	DUNN	8	17	1	5	1
6	WC 1	BIG LAKE	POLK	8	49	25	244	3
6	WC 1	BIG MOON LAKE	BARRON	7	03	14	178	7
6	WC 1	BIG TWIN LAKE	CHIPPEWA	2	09	16	4	1
6	WC 3	BIRCH CREEK FLOWAGE 1	CHIPPEWA	2	09	17	3	1
6	WC 3	BIRCH CREEK FLOWAGE 2	CHIPPEWA	2	09	18	5	1
6	WC 3	BLACK BROOK FLOWAGE	POLK	9	49	27	87	163
6	WC 1	BLACK BROOK SPRINGS	POLK	9	49	28	1	1
6	WC 3	BLACK DUCK FLOWAGE	JACKSON	6	27	2	17	5
6	WC 1	BLACK LAKE	CHIPPEWA	2	09	19	3	1
6	WC 3	BLACK RIVER FLOWAGE	JACKSON	5	27	34	111	1610
6	WC 1	BLAKE LAKE	POLK	6	49	35	292	21
6	WC 1	BLOM LAKE	POLK	3	49	36	210	1
6	WC 1	BLUEBERRY LAKE	BARRON	1	03	15	8	1
6	WC 1	BOB LAKE	CHIPPEWA	2	09	20	97	5
6	WC 1	BOG LAKE	CHIPPEWA	2	09	21	6	1
6	WC 1	BOILER LAKE	CHIPPEWA	2	09	22	4	1
6	WC 3	BOLGER FLOWAGE	BARRON	3	03	16	78	22
6	WC 1	BONE LAKE	POLK	6	49	37	1676	15
6	WC 1	BOOT LAKE	CHIPPEWA	5	09	23	27	1
6	WC 1	BRADLEY LAKE	CHIPPEWA	2	09	24	11	1
6	WC 1	BRIAR LAKE	POLK	3	49	65	13	1
6	WC 1	BRIDGET LAKE	POLK	5	49	66	86	16
6	WC 1	BRUSHER LAKE	POLK	0	49	67	6	1
6	WC 1	BRUSHY MOUND LAKE	ST CROIX	2	56	4	13	1
6	WC 1	BUCK LAKE	BARRON	1	03	17	57	9
6	WC 3	BUGLE LAKE	TREMPEALEAU	5	62	1	35	110
6	WC 1	BULLHEAD LAKE	BARRON	1	03	18	14	28
6	WC 3	BURKHARDT MILLPOND	ST CROIX	4	56	5	90	169
6	WC 1	BURNT WAGON LAKE	CHIPPEWA	2	09	25	15	1
6	WC 1	BUSHNELL LAKE	ST CROIX	5	56	6	17	1
6	WC 1	BUSHY LAKE	ST CROIX	3	56	7	28	27
6	WC 1	BUTTERNUT LAKE	BARRON	2	03	19	136	2
6	WC 3	CADOTT FLOWAGE	CHIPPEWA	9	09	26	20	345
6	WC 1	CADOTTE LAKE	CHIPPEWA	2	09	27	14	1
6	WC 1	CALKINS LAKE	CHIPPEWA	1	09	28	43	1
6	WC 1	CALKINS LAKE, NORTH	CHIPPEWA	2	09	29	14	1
6	WC 1	CALKINS LAKE, WEST	CHIPPEWA	2	09	30	8	1
6	WC 1	CAMELIA LAKE	POLK	9	49	68	60	1
6	WC 3	CAMERON FLOWAGE	BARRON	5	03	20	67	3
6	WC 1	CAMERON LAKE	CHIPPEWA	2	09	31	14	1
6	WC 1	CAMP LAKE	CHIPPEWA	2	09	32	6	1
6	WC 1	CASEY LAKE	ST CROIX	5	56	8	28	10
6	WC 3	CATARACT POND	MONROE	1	42	3	5	20
6	WC 1	CATHER LAKE	CHIPPEWA	1	09	33	10	1
6	WC 1	CATTAIL LAKE	POLK	7	49	69	57	1
6	WC 1	CEDAR LAKE	CHIPPEWA	2	09	34	5	1
6	WC 1	CEDAR LAKE	POLK	8	49	70	1107	33
6	WC 1	CENTER LAKE	POLK	5	49	71	65	1

DIST	I D	NAME OF WATERS	COUNTY	LOC	CO NO	WATER NO	AREA	WATER SHED AREA
6 WC	1	CHAIN LAKE	BARRON	3	03	21	107	1
6 WC	1	CHAIN LAKE	CHIPPEWA	1	09	35	510	13
6 WC	1	CHAIN LAKES	BARRON	2	03	22	43	1
6 WC	3	CHAPMAN LAKE	CHIPPEWA	9	09	36	34	31
6 WC	3	CHETEK LAKE	BARRON	9	03	50	683	196
6 WC	1	CHICK LAKE	CHIPPEWA	2	09	37	8	1
6 WC	3	CHIPPEWA FALLS FLOWAGE	CHIPPEWA	8	09	38	282	5480
6 WC	1	CHURCH PINE LAKE	POLK	8	49	72	88	1
6 WC	3	CLAM FALLS FLOWAGE	POLK	3	49	73	113	43
6 WC	1	CLEAR LAKE	CHIPPEWA	2	09	39	19	1
6 WC	1	CLEAR LAKE	CRAWFORD	6	12	1	4	
6 WC	1	CLEAR LAKE	POLK	9	49	95	29	1
6 WC	1	CLOVER LAKE	POLK	6	49	103	17	1
6 WC	3	COLFAX POND	DUNN	9	17	2	52	1110
6 WC	1	COOLEY LAKE	EAU CLAIRE		18	2	22	1
6 WC	3	COON FORK FLOWAGE	EAU CLAIRE	6	18	3	30	47
6 WC	1	COON LAKE	POLK	2	49	104	39	1
6 WC	3	CORNELL FLOWAGE	CHIPPEWA	3	09	40	836	5049
6 WC	1	CORNELL LAKE	CHIPPEWA	5	09	41	193	2
6 WC	1	COUDRAY LAKE	BARRON	9	03	23	11	1
6 WC	1	CRANBERRY LAKE	BARRON	1	03	24	9	1
6 WC	1	CRESCENT LAKE	POLK	3	49	105	17	1
6 WC	1	CROOKED LAKE	BARRON	2	03	25	15	1
6 WC	1	CRYSTAL BAY LAKE	BARRON	4	03	27	9	1
6 WC	1	CRYSTAL LAKE	BARRON	4	03	26	91	1
6 WC	1	CUSHING LAKE	POLK	2	49	106	39	1
6 WC	1	DACE LAKE	POLK	6	49	107	11	1
6 WC	1	DAHL LAKE	POLK	3	49	108	32	1
6 WC	3	DALLAS FLOWAGE	BARRON	8	03	28	27	20
6 WC	1	DAM LAKE	CHIPPEWA	2	09	42	4	1
6 WC	1	DARK LAKE T32 R8 S19	CHIPPEWA	2	09	43	21	1
6 WC	1	DARK LAKE T32 R9 S10	CHIPPEWA	1	09	44	13	1
6 WC	1	DEAD LAKE	PEPIN	5	47	1	68	14
6 WC	1	DEEP LAKE	MONROE	1	42	4	4	1
6 WC	1	DEER LAKE	BARRON	2	03	29	9	1
6 WC	1	DEER LAKE	CHIPPEWA	2	09	45	5	1
6 WC	1	DEER LAKE	POLK	5	49	110	790	12
6 WC	3	DELLS POND	EAU CLAIRE	1	18	4	727	5752
6 WC	1	DENNY LAKE	POLK	3	49	111	12	1
6 WC	1	DERONDA LAKE	POLK	8	49	112	19	59
6 WC	1	DESAIR LAKE	BARRON	3	03	51	74	7
6 WC	1	DEVILS LAKE, LOWER	BARRON	3	03	64	108	1
6 WC	1	DEVILS LAKE, UPPER	BARRON	2	03	105	67	1
6 WC	1	DIAMOND LAKE	POLK	2	49	113	126	1
6 WC	1	DIETZ LAKE # 1	BARRON	6	03	30	21	1
6 WC	1	DIETZ LAKE # 2	BARRON	6	03	31	12	1
6 WC	1	DIETZ LAKE # 3	BARRON	6	03	32	16	1
6 WC	1	DIETZ LAKE # 4	BARRON	6	03	33	15	1
6 WC	1	DINGER LAKE	POLK	3	49	114	15	1
6 WC	1	DODGE LAKE	TREMPEALEAU	7	62	2	1	

LAKES AND STREAMS OF WISCONSIN

DIST	ID	NAME OF WATERS	COUNTY	LOC	CO NO	WATER NO	AREA	WATER SHED AREA
6 WC	1	DOG ISLAND LAKE	CHIPPEWA	2	09	46	5	1
6 WC	3	DOUGLAS POND	JACKSON	7	27	3	16	21
6 WC	1	DRY DAM LAKE	ST CROIX	4	56	10	28	1
6 WC	3	DRY LAND FLOWAGE	JACKSON	5	27	4	4	
6 WC	1	DUCK LAKE	BARRON	1	03	34	100	7
6 WC	1	DUCK LAKE	BUFFALO	1	06	2	15	
6 WC	1	DUMKE LAKE	CHIPPEWA	2	09	47	11	1
6 WC	1	DWIGHT LAKE	POLK	8	49	115	67	2
6 WC	1	EAGLE LAKE	CHIPPEWA	2	09	48	15	1
6 WC	1	EAST LAKE	POLK	8	49	116	228	6
6 WC	3	EAU CLAIRE LAKE	EAU CLAIRE	6	18	5	860	859
6 WC	3	EAU GALLE LAKE	DUNN	7	17	10	343	179
6 WC	1	ECHO LAKE	BARRON	4	03	35	164	1
6 WC	3	ELEVA POND	TREMPEALEAU	1	62	3	6	20
6 WC	3	ELK CREEK LAKE	DUNN	9	17	9	46	17
6 WC	1	ELKIN LAKE	POLK	5	49	117	38	1
6 WC	1	EMBER LAKE	POLK	3	49	118	13	1
6 WC	3	EMERSON LAKE	CLARK	7	10	2	35	10
6 WC	3	ESOFEA POND	VERNON	1	63	1	1	1
6 WC	1	EVANS LAKE	CHIPPEWA	2	09	49	12	1
6 WC	1	EVERGREEN LAKE	CHIPPEWA	2	09	50	3	1
6 WC	1	EVERGREEN LAKE	POLK	1	49	163	16	1
6 WC	3	FAIRCHILD POND	EAU CLAIRE	9	18	6	18	12
6 WC	3	FALL CREEK POND	EAU CLAIRE	5	18	7	21	16
6 WC	1	FERN LAKE	POLK	2	49	165	17	1
6 WC	1	FINLEY LAKE	CHIPPEWA	5	09	51	56	3
6 WC	1	FIRST LAKE	TREMPEALEAU	8	62	4	17	
6 WC	1	FIRTH LAKE	CHIPPEWA	2	09	52	51	1
6 WC	1	FISH LAKE	BARRON	2	03	36	8	1
6 WC	1	FISH LAKE	POLK	8	49	166	56	1
6 WC	1	FISHPOLE LAKE	CHIPPEWA	2	09	53	2	1
6 WC	3	FLORA DELL LAKE	MONROE	5	42	5	5	1
6 WC	1	FOOTE LAKE	POLK	6	49	167	16	1
6 WC	1	FORSYTHE LAKE	POLK	2	49	168	30	1
6 WC	1	FORTY ACRE LAKE	PEPIN	7	47	2	7	
6 WC	1	FOSTER LAKE	CHIPPEWA	2	09	54	26	2
6 WC	1	FOUNTAIN LAKE	POLK	2	49	169	24	1
6 WC	1	FREEDOM LAKE	POLK	2	49	337	110	3
6 WC	3	FUNMAKER FLOWAGE	JACKSON	5	27	5	9	
6 WC	1	FUR FARM LAKE	CHIPPEWA	2	09	55	8	1
6 WC	3	GANTENBEIN LAKE	PIERCE	7	48	1	88	
6 WC	1	GARFIELD LAKE	POLK	8	49	170	126	1
6 WC	1	GATES LAKE	BARRON	4	03	37	15	1
6 WC	1	GIBSON LAKE	POLK	6	49	180	43	1
6 WC	1	GILBERT LAKE	POLK	9	49	181	14	1
6 WC	3	GLEN LOCH FLOWAGE	CHIPPEWA	8	09	56	45	116
6 WC	1	GLENTON LAKE	POLK	5	49	182	128	1
6 WC	1	GOLF COURSE POND	TREMPEALEAU	8	62	5	4	
6 WC	1	GOODYEAR LAKE	JACKSON	9	27	6	6	
6 WC	1	GOOSE LAKE	BARRON	3	03	39	12	1

DIST	ID	NAME OF WATERS	COUNTY	LOC	CO NO	WATER NO	AREA	WATER SHED AREA
6 WC	1	GOOSE POND	ST CROIX	2	56	20	14	1
6 WC	1	GRANGER LAKE	CHIPPEWA	1	09	57	10	1
6 WC	1	GRANITE LAKE	BARRON	1	03	40	151	6
6 WC	1	GRASS LAKE	POLK	2	49	183	56	2
6 WC	1	GREELY LAKE	BARRON	1	03	41	56	1
6 WC	1	GREENQUIST LAKE	POLK	3	49	184	57	3
6 WC	1	GRIMHS LAKE	POLK	2	49	185	31	1
6 WC	1	GRINDER LAKE	BARRON	2	03	38	21	1
6 WC	1	GROUSE LAKE	POLK	3	49	186	23	1
6 WC	1	HALF MOON LAKE	POLK	5	49	187	563	7
6 WC	1	HALFMOON LAKE	EAU CLAIRE	1	18	8	134	1
6 WC	1	HALLIE LAKE	CHIPPEWA	7	09	84	80	1
6 WC	1	HAMBLE LAKE	POLK	4	49	188	12	1
6 WC	1	HARMIN LAKE	ST CROIX	3	56	24	17	1
6 WC	1	HARWOOD LAKE NO. 1	CHIPPEWA	2	09	58	9	1
6 WC	1	HARWOOD LAKE NO. 2	CHIPPEWA	2	09	59	14	1
6 WC	1	HARWOOD LAKE NO. 3	CHIPPEWA	2	09	60	1	1
6 WC	1	HARWOOD LAKE NO. 4	CHIPPEWA	2	09	61	1	1
6 WC	1	HATCHET LAKE	POLK	2	49	189	17	1
6 WC	1	HAWTHORN LAKE	POLK	3	49	190	12	1
6 WC	3	HAY MEADOW FLOWAGE 1	CHIPPEWA	2	09	62	24	3
6 WC	3	HAY MEADOW FLOWAGE 2	CHIPPEWA	2	09	63	40	2
6 WC	3	HAY MEADOW FLOWAGE 3	CHIPPEWA	2	09	64	19	1
6 WC	3	HAY MEADOW FLOWAGE 4	CHIPPEWA	2	09	65	24	1
6 WC	3	HAZEL DELL LAKE	MONROE	2	42	6	2	5
6 WC	1	HEATH LAKE	POLK	6	49	191	23	2
6 WC	1	HELBIG LAKE	POLK	6	49	192	60	1
6 WC	1	HEMLOCK LAKE	BARRON	3	03	42	410	31
6 WC	1	HEMLOCK LAKE	CHIPPEWA	2	09	66	28	1
6 WC	1	HENNEMAN LAKE	CHIPPEWA	2	09	67	60	1
6 WC	1	HICKORY LAKE	POLK	2	49	193	18	1
6 WC	1	HIGHLAND LAKE	CHIPPEWA	2	09	68	10	1
6 WC	1	HIGHLAND LAKE	POLK	6	49	194	11	1
6 WC	3	HILLSBORO POND	VERNON	3	63	2	42	37
6 WC	1	HIMPLE LAKE	CHIPPEWA	5	09	69	5	1
6 WC	1	HODGE LAKE	CHIPPEWA	2	09	70	19	1
6 WC	1	HOGBACK LAKE	BARRON	2	03	43	15	1
6 WC	3	HOLCOMBE FLOWAGE	CHIPPEWA	3	09	71	3890	4995
6 WC	1	HOOVER LAKE	POLK	4	49	195	4	1
6 WC	1	HORSE LAKE	POLK	8	49	196	202	11
6 WC	3	HORSESHOE FLOWAGE	CHIPPEWA	2	09	72	6	1
6 WC	1	HORSESHOE LAKE T32 R8 S33	CHIPPEWA	2	09	74	24	1
6 WC	1	HORSESHOE LAKE T32 R9 S25	CHIPPEWA	1	09	75	12	1
6 WC	1	HORSESHOE LAKE T31 R8 S10	CHIPPEWA	2	09	73	17	1
6 WC	1	HORSESHOE LAKE	JACKSON	7	27	7	29	1
6 WC	1	HORSESHOE LAKE	BARRON	1	03	44	115	2
6 WC	1	HORSESHOE LAKE	POLK	6	49	197	282	3
6 WC	1	HOWE LAKE	CHIPPEWA	5	09	76	67	1
6 WC	3	HUNTINGTON FLOWAGE	ST CROIX	2	56	25	58	242
6 WC	1	ICE HOUSE LAKE	POLK	9	49	199	5	1

LAKES AND STREAMS OF WISCONSIN

DIST	ID	NAME OF WATERS	COUNTY	LOC	CO NO	WATER NO	AREA	WATER SHED AREA
6 WC	1	ICE LAKE	POLK	3	49	198	20	1
6 WC	3	INDIAN HEAD FLOW	POLK	5	49	200	100	5930
6 WC	1	JACKS LAKE	CHIPPEWA	2	09	77	14	1
6 WC	1	JEANSTOW LAKE	CHIPPEWA	1	09	78	3	1
6 WC	1	JENSEN LAKE	POLK	5	49	201	35	3
6 WC	1	JEROME LAKE	CHIPPEWA	2	09	79	9	1
6 WC	3	JERSEY VALLEY LAKE	VERNON	2	63	3	51	4
6 WC	1	JIM LAKE	CHIPPEWA	5	09	80	58	1
6 WC	3	JOEL FLOWAGE	POLK	6	49	202	65	6
6 WC	1	JOHANSEN LAKE	POLK	3	49	203	32	1
6 WC	1	JOHNSON LAKE	POLK	3	49	204	38	1
6 WC	1	KELLEYS LAKE	BARRON	1	03	46	19	1
6 WC	1	KELLY LAKE	BARRON	2	03	45	18	1
6 WC	1	KENABEE LAKE	POLK	9	49	218	29	1
6 WC	1	KETTLE LAKE	CHIPPEWA	2	09	81	2	1
6 WC	1	KIDNEY LAKE	BARRON	1	03	47	35	1
6 WC	1	KING LAKE	POLK	9	49	219	49	1
6 WC	3	KINNICKINNIC POND, LOWER	PIERCE	1	48	2	15	140
6 WC	3	KINNICKINNIC POND, UPPER	PIERCE	1	48	3	18	121
6 WC	1	KIRBY LAKE T36 R14 S14	BARRON	1	03	49	92	1
6 WC	1	KIRBY LAKE T36 R12 S8	BARRON	2	03	48	7	1
6 WC	3	KNAPP FLOWAGE	POLK	3	49	220	35	7
6 WC	1	KNICKERBACKER LAKE	CHIPPEWA	2	09	82	14	1
6 WC	1	KNIFE LAKE	POLK	4	49	221	7	1
6 WC	3	LAKE COMO	CHIPPEWA	4	09	83	98	48
6 WC	3	LAKE HENRY	TREMPEALEAU	6	62	6	44	173
6 WC	1	LAKE O'THE DALLES	POLK	4	49	109	23	1
6 WC	3	LAKE WISSOTA	CHIPPEWA	8	09	85	6300	5475
6 WC	1	LAMONT LAKE	POLK	3	49	248	99	1
6 WC	1	LAND LAKE	POLK	2	49	249	10	1
6 WC	1	LANESDALE LAKE	POLK	2	49	250	63	1
6 WC	1	LARCH LAKE	POLK	8	49	251	46	1
6 WC	1	LARGON LAKE	POLK	3	49	252	129	4
6 WC	1	LARRABEE LAKE	CHIPPEWA	1	09	86	50	1
6 WC	1	LARSEN LAKE	POLK	8	49	253	21	1
6 WC	1	LAUREL LAKE	POLK	5	49	254	14	1
6 WC	3	LEE LAKE	JACKSON	8	27	8	34	15
6 WC	1	LEO JOERG LAKE	CHIPPEWA	2	09	87	12	1
6 WC	1	LEVESQUE SPRING	ST CROIX	1	56	29	2	1
6 WC	1	LINCOLN LAKE	POLK	9	49	255	11	3
6 WC	1	LITTLE BASS LAKE	BARRON	1	03	53	24	1
6 WC	1	LITTLE BASS LAKE	CHIPPEWA	1	09	88	12	1
6 WC	1	LITTLE BASS LAKE	POLK	5	49	256	21	1
6 WC	3	LITTLE BEAR FLOWAGE	JACKSON	5	27	9	11	3
6 WC	1	LITTLE BEAVER LAKE	CHIPPEWA	2	09	89	6	1
6 WC	1	LITTLE BOB LAKE	CHIPPEWA	2	09	90	2	4
6 WC	1	LITTLE BUCK LAKE	CHIPPEWA	2	09	91	4	1
6 WC	1	LITTLE BUTTERNUT LAKE	BARRON	2	03	54	19	1
6 WC	1	LITTLE BUTTERNUT LAKE	POLK	2	49	257	183	2
6 WC	1	LITTLE DUMMY LAKE	BARRON	1	03	55	31	2

LAKES AND STREAMS OF WISCONSIN

DIST	ID	NAME OF WATERS	COUNTY	LOC	CO NO	WATER NO	AREA	WATER SHED AREA
6 WC	3	LITTLE FALLS FLOWAGE	ST CROIX	4	56	30	158	171
6 WC	1	LITTLE GRANITE LAKE	BARRON	1	03	56	22	1
6 WC	1	LITTLE HORSESHOE LAKE	POLK	6	49	258	53	1
6 WC	1	LITTLE LAKE	BARRON	5	03	57	7	1
6 WC	1	LITTLE LARGON LAKE	POLK	3	49	259	19	2
6 WC	1	LITTLE MIRROR LAKE	POLK	2	49	349	36	1
6 WC	1	LITTLE MOON LAKE	BARRON	7	03	58	27	2
6 WC	1	LITTLE PINE LAKE	CHIPPEWA	1	09	92	10	1
6 WC	1	LITTLE PINE LAKE	POLK	3	49	260	21	1
6 WC	1	LITTLE PLUMMER LAKE	CHIPPEWA	2	09	93	10	1
6 WC	1	LITTLE ROUND LAKE	POLK	6	49	261	67	9
6 WC	1	LITTLE SAND LAKE	BARRON	1	03	59	85	2
6 WC	1	LITTLE SILVER LAKE	BARRON	1	03	60	18	1
6 WC	3	LITTLE THUNDER FLOWAGE	JACKSON	5	27	10	11	1
6 WC	1	LITTLE TWIN LAKE	CHIPPEWA	2	09	94	3	1
6 WC	1	LITTLE WARD LAKE	POLK	3	49	262	18	1
6 WC	1	LIZZIE PAUL POND	BUFFALO	5	06	3	44	
6 WC	1	LOGGER LAKE	CHIPPEWA	2	09	95	19	1
6 WC	1	LONE PINE LAKE	POLK	2	49	263	17	1
6 WC	1	LONG LAKE T35 R14 S20	BARRON	1	03	61	40	1
6 WC	1	LONG LAKE T32 R14 S6	BARRON	7	03	62	6	5
6 WC	1	LONG LAKE T31 R8 S26	CHIPPEWA	5	09	97	6	1
6 WC	1	LONG LAKE T31 R7 S5	CHIPPEWA	2	09	96	22	1
6 WC	1	LONG LAKE T32 R8 S8	CHIPPEWA	2	09	98	1060	7
6 WC	1	LONG LAKE	POLK	5	49	264	257	3
6 WC	1	LONG LAKE	TREMPEALEAU	8	62	7	22	
6 WC	3	LONG TRADE LAKE	POLK	2	49	265	151	45
6 WC	1	LOON LAKE	BARRON	1	03	63	92	1
6 WC	1	LOON LAKE	CHIPPEWA	1	09	99	125	1
6 WC	1	LOST LAKE	CHIPPEWA	2	09	100	3	1
6 WC	1	LOST LAKE	POLK	6	49	273	60	1
6 WC	1	LOVELESS LAKE	POLK	5	49	274	123	1
6 WC	1	LOWLAND LAKE	CHIPPEWA	2	09	101	11	1
6 WC	1	LYKENS LAKE	POLK	5	49	290	19	1
6 WC	1	MACDONALD LAKE	CHIPPEWA	1	09	105	20	1
6 WC	1	MACKIE LAKE	POLK	3	49	291	34	1
6 WC	1	MAGNOR LAKE	POLK	9	49	292	224	6
6 WC	3	MALLALIEU LAKE	ST CROIX	4	56	31	282	175
6 WC	3	MALLARD FLOWAGE	JACKSON	6	27	11	27	1
6 WC	1	MANITOU LAKE	POLK	4	49	293	17	1
6 WC	1	MANSEN LAKE	POLK	8	49	294	18	1
6 WC	1	MARGARET LAKE	POLK	3	49	295	43	1
6 WC	3	MARINUKA LAKE	TREMPEALEAU	8	62	8	107	145
6 WC	1	MARKEE SPRINGS	POLK	6	49	296	1	1
6 WC	3	MARSH-MILLER LAKE	CHIPPEWA	2	09	102	435	8
6 WC	1	MARTEL LAKE	POLK	6	49	297	39	1
6 WC	3	MARTHA LAKE	TREMPEALEAU	3	62	9	13	34
6 WC	1	MARY JANE LAKE NO. 1	CHIPPEWA	2	09	103	11	1
6 WC	1	MARY JANE LAKE NO. 2	CHIPPEWA	2	09	104	25	1
6 WC	3	MCCLURE FLOWAGE	ST CROIX	2	56	32	22	278

DIST	ID	NAME OF WATERS	COUNTY	LOC	CO NO	WATER NO	AREA	WATER SHED AREA
6 WC	1	MCKEITH LAKE	POLK	2	49	298	72	4
6 WC	1	MCKENZIE LAKE	POLK	3	49	299	57	1
6 WC	3	MEAD LAKE	CLARK	4	10	4	324	95
6 WC	1	MEADOW LAKE	POLK	4	49	312	7	1
6 WC	1	MEADOWS LAKE	CHIPPEWA	2	09	106	10	1
6 WC	3	MENOMIN LAKE	DUNN	5	17	11	1405	1761
6 WC	1	METCALF LAKE	CHIPPEWA	2	09	107	4	1
6 WC	1	MILLER CAMP LAKE	POLK	6	49	313	12	1
6 WC	1	MILLER LAKE	CHIPPEWA	2	09	108	5	1
6 WC	1	MINNOW LAKE	BARRON	3	03	68	26	1
6 WC	3	MIRROR LAKE	BUFFALO	3	06	4	30	20
6 WC	3	MIRROR LAKE	DUNN	6	17	13	7	20
6 WC	1	MITCHELL LAKE	BARRON	2	03	69	28	1
6 WC	1	MOCCASIN LAKE	POLK	3	49	335	51	2
6 WC	3	MONROE COUNTY FLOWAGE	MONROE	3	42	8	263	6
6 WC	1	MONTANIS LAKE	BARRON	3	03	70	219	27
6 WC	1	MOON LAKE	BARRON	3	03	71	84	1
6 WC	1	MOON LAKE	CHIPPEWA	2	09	109	15	1
6 WC	1	MOOSE EAR LAKE	BARRON	9	03	72	34	34
6 WC	1	MOSQUITO LAKE	BARRON	7	03	73	25	1
6 WC	3	MOUNDS FLOWAGE	ST CROIX	4	56	33	56	168
6 WC	1	MUD LAKE T36 R12 S34	BARRON	2	03	76	4	1
6 WC	1	MUD LAKE T35 R14 S16	BARRON	1	03	78	23	1
6 WC	1	MUD LAKE T32 R11 S2	BARRON	9	03	79	22	1
6 WC	3	MUD LAKE T33 R10 S6	BARRON	9	03	77	567	57
6 WC	1	MUD LAKE T34 R14 S29	BARRON	4	03	74	19	1
6 WC	1	MUD LAKE T36 R12 S30	BARRON	2	03	75	24	1
6 WC	1	MUD LAKE T32 R7 S29	CHIPPEWA	2	09	110	8	1
6 WC	1	MUD LAKE T31 R8 S8	CHIPPEWA	2	09	111	23	1
6 WC	1	MUD LAKE T30 R8 S24	CHIPPEWA	5	09	112	18	1
6 WC	1	MUD LAKE	MONROE	1	42	9	13	
6 WC	1	MUD LAKE	POLK	8	49	336	40	1
6 WC	3	NESHONOC LAKE	LA CROSSE	6	32	1	737	85
6 WC	3	NEW RICHMOND FLOWAGE	ST CROIX	2	56	34	142	146
6 WC	1	NIMON LAKE	POLK	1	49	338	17	1
6 WC	1	NO. 1 LAKE T31 R8 S2	CHIPPEWA	2	09	113	6	1
6 WC	1	NO. 1 LAKE T32 R8 S9	CHIPPEWA	2	09	114	3	1
6 WC	1	NO. 2 LAKE	CHIPPEWA	2	09	115	2	1
6 WC	1	NO. 3 LAKE	CHIPPEWA	2	09	116	3	1
6 WC	1	NO. 4 LAKE	CHIPPEWA	2	09	117	1	1
6 WC	1	NO. 5 LAKE	CHIPPEWA	2	09	118	1	1
6 WC	1	NORTH LAKE	BARRON	1	03	80	89	1
6 WC	1	NORTH LAKE	POLK	6	49	339	115	2
6 WC	1	NORTH OF NORTH SHATTUCK LAKE	CHIPPEWA	1	09	119	11	1
6 WC	1	NUT LAKE	CHIPPEWA	2	09	121	5	1
6 WC	3	OAKWOOD LAKE	JACKSON	2	27	36	14	45
6 WC	1	ODD LAKE	CHIPPEWA	2	09	122	2	1
6 WC	3	OLD ABE LAKE	CHIPPEWA	5	09	123	1072	5129
6 WC	1	OLD MILL POND	BARRON	4	03	81	5	1
6 WC	1	OLIVER LAKE NO. 1	CHIPPEWA	2	09	124	14	1

LAKES AND STREAMS OF WISCONSIN

DIST		ID	NAME OF WATERS	COUNTY	LOC	CO NO	WATER NO	AREA	WATER SHED AREA
6	WC	1	OLIVER LAKE NO. 2	CHIPPEWA	2	09	125	4	1
6	WC	1	OLIVER LAKE NO. 3	CHIPPEWA	2	09	126	6	1
6	WC	1	ORR LAKE	POLK	1	49	342	25	2
6	WC	1	OSCEOLA LAKE	POLK	8	49	343	38	1
6	WC	3	OSSEO CLUB POND	TREMPEALEAU	3	62	10	1	
6	WC	1	OTTER LAKE	CHIPPEWA	6	09	127	31	1
6	WC	1	PALMER LAKE	POLK	9	49	346	15	1
6	WC	3	PARTRIDGE CROP FLOWAGE	JACKSON	6	27	12	17	8
6	WC	1	PAULS LAKE	CHIPPEWA	2	09	128	7	1
6	WC	1	PAULSON LAKE	POLK	9	49	347	26	1
6	WC	1	PAYNE LAKE	CHIPPEWA	2	09	129	3	1
6	WC	1	PEASLEE LAKE	POLK	7	49	348	23	1
6	WC	3	PERCH LAKE	MONROE	4	42	10	33	143
6	WC	1	PERCH LAKE	ST CROIX	0	56	35	42	1
6	WC	1	PETERSON LAKE	BARRON	1	03	82	37	1
6	WC	1	PHEFFERCORN LAKE	CHIPPEWA	5	09	130	15	1
6	WC	1	PICKERAL LAKE T31 R8 S1	CHIPPEWA	2	09	131	15	1
6	WC	1	PICKERAL LAKE T32 R8 S28	CHIPPEWA	2	09	132	4	1
6	WC	1	PICKEREL LAKE	BARRON	3	03	83	37	1
6	WC	1	PICNIC LAKE	CHIPPEWA	2	09	133	25	1
6	WC	3	PIGEON CREEK FLOWAGE	JACKSON	8	27	13	34	3
6	WC	1	PIKE LAKE	CHIPPEWA	6	09	134	173	2
6	WC	1	PIKE LAKE	POLK	9	49	350	148	1
6	WC	1	PINE ISLAND LAKE	POLK	1	49	352	16	1
6	WC	1	PINE LAKE	CHIPPEWA	1	09	135	262	1
6	WC	1	PINE LAKE	POLK	3	49	351	147	1
6	WC	1	PINE LAKE T29 R17 S1	ST CROIX	5	56	36	53	3
6	WC	1	PINE LAKE T31 R19 S10	ST CROIX	1	56	37	33	1
6	WC	1	PINE LAKE, LOWER	POLK	8	49	275	90	1
6	WC	1	PINE LAKE, UPPER	POLK	8	49	398	82	1
6	WC	3	PINNACLE ROCK POND	MONROE	7	42	11	2	
6	WC	1	PIPE LAKE	POLK	6	49	353	270	6
6	WC	1	PIPE LAKE, NORTH	POLK	6	49	340	55	6
6	WC	1	PLANNING LAKE	CHIPPEWA	2	09	136	16	1
6	WC	1	PLUMMER LAKE	CHIPPEWA	2	09	137	41	1
6	WC	1	POGO LAKE	POLK	3	49	354	14	1
6	WC	3	POKEGAMA LAKE	BARRON	9	03	84	494	66
6	WC	1	POPLAR LAKE	POLK	8	49	355	125	2
6	WC	1	POPPLE LAKE	CHIPPEWA	5	09	138	90	2
6	WC	1	POPPLE POINT LAKE	CHIPPEWA	2	09	139	5	1
6	WC	1	POSKIN LAKE	BARRON	4	03	85	150	20
6	WC	3	POTTER FLOWAGE	JACKSON	6	27	14	203	58
6	WC	1	POWELL LAKE	EAU CLAIRE	4	18	9	4	22
6	WC	3	PRAIRIE FARM FLOWAGE	BARRON	7	03	86	29	89
6	WC	3	PRAIRIE LAKE	BARRON	6	03	87	1545	21
6	WC	3	RANGE LINE FLOWAGE	JACKSON	6	27	15	10	8
6	WC	1	RASSMUSSON LAKE	CHIPPEWA	2	09	140	6	1
6	WC	1	RAT LAKE	CHIPPEWA	2	09	141	4	1
6	WC	1	RATTZ LAKE	CHIPPEWA	2	09	142	6	1
6	WC	1	RAVEN LAKE	CHIPPEWA	6	09	143	1	1

LAKES AND STREAMS OF WISCONSIN

DIST	I D	NAME OF WATERS	COUNTY	LOC	CO NO	WATER NO	AREA	WATER SHED AREA
6 WC	1	RED CEDAR LAKE	BARRON	3	03	88	1882	84
6 WC	1	RICE LAKE	BARRON	3	03	89	1064	230
6 WC	1	RICE LAKE	POLK	8	49	356	87	1
6 WC	1	RILEY LAKE	CHIPPEWA	2	09	144	25	1
6 WC	3	RIVER FALLS POND	PIERCE	1	48	4	1	
6 WC	3	RIVERDALE FLOWAGE	ST CROIX	2	56	40	68	317
6 WC	1	ROBINSON LAKE	BARRON	1	03	90	3	1
6 WC	1	ROBINSON LAKE	CHIPPEWA	2	09	145	4	1
6 WC	3	ROCK DAM LAKE	CLARK	4	10	3	105	59
6 WC	3	ROCK FALLS POND	DUNN	9	17	15	9	7
6 WC	1	ROCK LAKE T32 R9 S26	CHIPPEWA	1	09	147	6	1
6 WC	1	ROCK LAKE T31 R8 S4	CHIPPEWA	2	09	146	94	4
6 WC	3	RODELL MILL POND	EAU CLAIRE	6	18	10	68	64
6 WC	1	ROEDECKER LAKE	CHIPPEWA	3	09	148	15	1
6 WC	1	ROGER LAKE	POLK	1	49	357	17	8
6 WC	1	ROGER LAKE NO. 1	CHIPPEWA	2	09	149	8	1
6 WC	1	ROGER LAKE NO. 2	CHIPPEWA	2	09	150	7	1
6 WC	1	ROUND LAKE T36 R10 S7	BARRON	3	03	92	10	1
6 WC	1	ROUND LAKE T36 R12 S10	BARRON	2	03	91	18	1
6 WC	1	ROUND LAKE T32 R9 S14	CHIPPEWA	1	09	152	216	1
6 WC	1	ROUND LAKE T31 R8 S27	CHIPPEWA	5	09	151	7	5
6 WC	1	ROUND LAKE	POLK	6	49	358	1031	16
6 WC	1	ROUND LAKE	TREMPEALEAU	8	62	11	40	
6 WC	1	RUBY LAKE	CHIPPEWA	1	09	153	17	1
6 WC	1	SALISBURY LAKE	CHIPPEWA	1	09	154	76	1
6 WC	1	SAND LAKE	BARRON	1	03	93	300	5
6 WC	1	SAND LAKE	CHIPPEWA	2	09	155	12	1
6 WC	1	SAND LAKE	POLK	8	49	365	187	3
6 WC	1	SANDHILL LAKE	POLK	2	49	366	44	1
6 WC	1	SCHLOSSER LAKE	PEPIN	2	47	3	7	
6 WC	1	SCHOOLHOUSE LAKE	CHIPPEWA	1	09	156	9	1
6 WC	3	SCOTT FLOWAGE	MONROE	3	42	12	64	4
6 WC	1	SCOTT LAKE	BARRON	1	03	94	78	1
6 WC	3	SEAS BRANCH POND	VERNON	5	63	4	11	5
6 WC	1	SECOND LAKE	TREMPEALEAU	8	62	12	24	1
6 WC	1	SEDGE LAKE	POLK	3	49	367	20	1
6 WC	3	SEVENTEEN FLOWAGE	JACKSON	6	27	16	178	7
6 WC	1	SHALLOW LAKE	MONROE	1	42	13	9	
6 WC	1	SHATTUCK LAKE, NORTH	CHIPPEWA	1	09	120	39	1
6 WC	1	SHATTUCK LAKE, SOUTH	CHIPPEWA	2	09	161	59	1
6 WC	3	SHERWOOD LAKE	CLARK	9	10	5	128	15
6 WC	3	SHILOH LAKE	POLK	6	49	368	19	88
6 WC	3	SIDIE HOLLOW LAKE	VERNON	4	63	5	38	7
6 WC	1	SILVER BASS LAKE	CHIPPEWA	2	09	159	1	1
6 WC	1	SILVER BIRCH LAKE	PEPIN	2	47	4	97	1
6 WC	1	SILVER LAKE	BARRON	1	03	95	339	7
6 WC	1	SILVER LAKE T32 R9 S3	CHIPPEWA	1	09	158	26	1
6 WC	1	SILVER LAKE T31 R8 S11	CHIPPEWA	2	09	157	2	1
6 WC	3	SILVER LAKE	MONROE	5	42	14	6	3
6 WC	1	SILVER LAKE	POLK	6	49	369	28	1

LAKES AND STREAMS OF WISCONSIN

DIST	I D	NAME OF WATERS	COUNTY	LOC	CO NO	WATER NO	AREA	WATER SHED AREA
6 WC	1	SKINAWAY LAKE	BARRON	4	03	96	37	1
6 WC	1	SMITH LAKE	CHIPPEWA	2	09	160	5	1
6 WC	1	SNEEN LAKE	DUNN	9	17	17	14	1
6 WC	1	SNOWSHOE LAKE	POLK	3	49	370	13	1
6 WC	3	SNYDER LAKE	CLARK	8	10	6	21	46
6 WC	1	SOMERS LAKE	POLK	3	49	371	101	4
6 WC	3	SOMERSET FLOWAGE	ST CROIX	1	56	45	83	288
6 WC	1	SPENCE LAKE	CHIPPEWA	2	09	162	13	1
6 WC	1	SPIDER LAKE	BARRON	1	03	97	40	1
6 WC	1	SPIRIT LAKE, LOWER	BARRON	1	03	65	24	1
6 WC	1	SPIRIT LAKE, UPPER	BARRON	1	03	106	7	1
6 WC	3	SPRING CREEK FLOWAGE 1	CHIPPEWA	2	09	163	16	1
6 WC	3	SPRING CREEK FLOWAGE 2	CHIPPEWA	2	09	164	19	1
6 WC	1	SPRING LAKE	BARRON	1	03	98	60	1
6 WC	3	SPRING VALLEY LAKE	ST CROIX	3	56	62	126	86
6 WC	1	SPRUCE LAKE	CHIPPEWA	6	09	165	7	1
6 WC	1	SPUR LAKE	POLK	5	49	375	54	1
6 WC	1	SQUARE LAKE	POLK	6	49	376	33	1
6 WC	1	SQUAW LAKE	ST CROIX	2	56	49	97	1
6 WC	3	SQUAW MOUND FLOWAGE	JACKSON	5	27	17	14	3
6 WC	1	ST CROIX LAKE	ST CROIX	7	56	28	4668	9998
6 WC	3	STAFFON FLOWAGE	JACKSON	5	27	18	7	3
6 WC	1	STANLEY LAKE	CHIPPEWA	2	09	166	12	1
6 WC	1	STAPLES LAKE	BARRON	1	03	99	337	11
6 WC	1	STAR LAKE	CHIPPEWA	8	09	167	6	117
6 WC	1	STAR LAKE T31 R08 S09	CHIPPEWA	2	09	168	6	1
6 WC	1	STEVENS LAKE (MILLER & STEBBS)	JACKSON	7	27	19	12	
6 WC	1	STRAIGHT LAKE	POLK	2	49	389	107	3
6 WC	1	STRAND LAKE	ST CROIX	2	56	56	21	1
6 WC	3	STRUM LAKE	TREMPEALEAU	2	62	13	31	125
6 WC	3	STUMP LAKE	BARRON	3	03	100	120	65
6 WC	1	STUMP LAKE	BUFFALO	1	06	5	7	
6 WC	1	SUNFISH LAKE T32 R8 S3	CHIPPEWA	2	09	170	2	1
6 WC	1	SUNFISH LAKE T31 R8 S13	CHIPPEWA	2	09	169	3	1
6 WC	1	SURPRISE LAKE	POLK	8	49	390	14	1
6 WC	1	SWEDE LAKE	POLK	8	49	391	61	1
6 WC	3	SWEENY POND	BARRON	7	03	101	47	10
6 WC	1	SYLVAN LAKE	BARRON	2	03	102	67	1
6 WC	1	T LAKE	POLK	5	49	392	11	1
6 WC	3	TAINTER LAKE	DUNN	5	17	18	1752	1677
6 WC	1	TALLMAN LAKE	CHIPPEWA	2	09	171	7	1
6 WC	1	TAMARACK LAKE T31 R8 S11	CHIPPEWA	2	09	172	2	1
6 WC	1	TAMARACK LAKE T32 R8 S17	CHIPPEWA	2	09	173	4	1
6 WC	3	TANNER FLOWAGE	JACKSON	6	27	20	16	5
6 WC	1	TARBERT LAKE	POLK	2	49	393	40	1
6 WC	1	TAYLOR LAKE (RAT)	CHIPPEWA	2	09	174	5	1
6 WC	3	TEAL FLOWAGE	JACKSON	5	27	21	11	8
6 WC	3	TENMILE LAKE	BARRON	9	03	103	393	62
6 WC	1	THIRD LAKE	TREMPEALEAU	8	62	14	29	1
6 WC	1	THIRTY LAKE	BARRON	2	03	52	72	1

LAKES AND STREAMS OF WISCONSIN

DIST	I D	NAME OF WATERS	COUNTY	LOC	CO NO	WATER NO	AREA	WATER SHED AREA
6 WC	1	THOMPSON LAKE	PEPIN	2	47	5	42	1
6 WC	3	TILDEN MILL POND	CHIPPEWA	7	09	175	61	108
6 WC	3	TIMBER COULEE POND	VERNON	2	63	6	2	
6 WC	1	TOBY SPRINGS	POLK	5	49	394	1	1
6 WC	3	TOMAH LAKE	MONROE	5	42	7	225	26
6 WC	3	TOWN LINE FLOWAGE	JACKSON	5	27	22	143	7
6 WC	1	TOWN LINE LAKE	CHIPPEWA	2	09	176	48	1
6 WC	1	TRAM LAKE	CHIPPEWA	2	09	177	20	1
6 WC	1	TRIDENT LAKE	POLK	9	49	395	43	1
6 WC	1	TRIPLE LAKE, EAST	CHIPPEWA	2	09	178	18	1
6 WC	1	TRIPLE LAKE, NORTH	CHIPPEWA	2	09	179	6	1
6 WC	1	TRIPLE LAKE, WEST	CHIPPEWA	2	09	180	15	1
6 WC	3	TROW LAKE	JACKSON	2	27	35	37	70
6 WC	1	TULA LAKE	POLK	3	49	396	15	1
6 WC	1	TURK LAKE	CHIPPEWA	1	09	181	17	1
6 WC	1	TURTLE LAKE	CHIPPEWA	2	09	182	6	1
6 WC	1	TURTLE LAKE	ST CROIX	1	56	58	27	1
6 WC	1	TURTLE LAKE, LOWER	BARRON	4	03	66	279	8
6 WC	1	TURTLE LAKE, UPPER	BARRON	4	03	107	424	4
6 WC	1	TUSCOBIA LAKE	BARRON	3	03	104	157	7
6 WC	1	TWENTY NINTH LAKE	POLK	5	49	397	29	1
6 WC	1	TWIN LAKE, EAST	CHIPPEWA	1	09	183	28	3
6 WC	1	TWIN LAKE, NORTH	POLK	9	49	341	135	1
6 WC	1	TWIN LAKE, SOUTH	POLK	9	49	372	74	1
6 WC	1	TWIN LAKE, UPPER	CHIPPEWA	5	09	186	36	1
6 WC	1	TWIN LAKE, WEST	CHIPPEWA	1	09	184	18	3
6 WC	1	TWO ISLAND LAKE	CHIPPEWA	2	09	185	29	1
6 WC	3	UNNAMED T18N R01E S06-13	MONROE	3	42	28	53	59
6 WC	3	UNNAMED T18N R01E S07-09	MONROE	3	42	29	24	14
6 WC	3	UNNAMED T18N R01E S30-05	MONROE	6	42	30	40	22
6 WC	3	UNNAMED T18N R01W S02-03	MONROE	3	42	49	88	6
6 WC	3	UNNAMED T18N R01W S02-12	MONROE	3	42	50	25	2
6 WC	3	UNNAMED T18N R01W S14-16	MONROE	3	42	52	118	4
6 WC	3	UNNAMED T18N R01W S22-13	MONROE	3	42	55	84	11
6 WC	3	UNNAMED T18N R01W S23-04	MONROE	3	42	56	120	7
6 WC	3	UNNAMED T18N R01W S23-12	MONROE	3	42	59	26	11
6 WC	3	UNNAMED T19N R01E S07-08	MONROE	3	42	107	201	19
6 WC	3	UNNAMED T19N R01E S07-09	MONROE	3	42	108	63	18
6 WC	3	UNNAMED T19N R01E S08-10	MONROE	3	42	109	24	1
6 WC	3	UNNAMED T19N R01E S18-08	MONROE	3	42	112	64	9
6 WC	3	UNNAMED T19N R01E S18-13	MONROE	3	42	113	98	22
6 WC	3	UNNAMED T19N R01E S31-04	MONROE	3	42	115	162	57
6 WC	3	UNNAMED T19N R01W S01-08	MONROE	3	42	65	25	17
6 WC	3	UNNAMED T19N R01W S12-14	MONROE	3	42	71	100	1
6 WC	3	UNNAMED T19N R01W S12-14	MONROE	3	42	80	101	16
6 WC	3	UNNAMED T19N R01W S13-05	MONROE	3	42	74	57	7
6 WC	3	UNNAMED T19N R01W S13-15	MONROE	3	42	77	21	
6 WC	3	UNNAMED T19N R01W S14-13	MONROE	3	42	78	22	9
6 WC	3	UNNAMED T19N R03W S02-13	MONROE	2	42	91	24	10
6 WC	3	UNNAMED T19N R03W S12-01	MONROE	2	42	96	173	10

DIST		I D	NAME OF WATERS	COUNTY	LOC	CO NO	WATER NO	AREA	WATER SHED AREA
6	WC	3	UNNAMED T19N R03W S12-05	MONROE	2	42	97	69	10
6	WC	1	UNNAMED T19N R03W S12-08	MONROE	2	42	98	42	
6	WC	3	UNNAMED T20N R01E S03-13	JACKSON	9	27	40	22	4
6	WC	3	UNNAMED T20N R01E S13-08	JACKSON	9	27	42	110	5
6	WC	3	UNNAMED T20N R01E S13-13	JACKSON	9	27	44	25	
6	WC	3	UNNAMED T20N R01E S13-14	JACKSON	9	27	45	36	
6	WC	3	UNNAMED T20N R01E S16-13	JACKSON	9	27	48	21	7
6	WC	3	UNNAMED T20N R01E S31-02	JACKSON	9	27	60	182	5
6	WC	3	UNNAMED T20N R01E S31-05	JACKSON	9	27	61	110	
6	WC	3	UNNAMED T20N R01E S31-06	JACKSON	9	27	62	93	
6	WC	3	UNNAMED T20N R01W S03-14	JACKSON	9	27	97	29	1
6	WC	3	UNNAMED T20N R01W S25-06	JACKSON	9	27	104	40	6
6	WC	3	UNNAMED T20N R01W S26-06	JACKSON	9	27	105	33	5
6	WC	3	UNNAMED T20N R01W S35-03	JACKSON	9	27	107	31	7
6	WC	3	UNNAMED T20N R01W S35-06	JACKSON	9	27	108	35	7
6	WC	3	UNNAMED T20N R01W S35-09	JACKSON	9	27	109	62	8
6	WC	3	UNNAMED T20N R01W S36-14	JACKSON	9	27	110	170	6
6	WC	3	UNNAMED T20N R02W S23-15	JACKSON	9	27	133	65	5
6	WC	3	UNNAMED T20N R02W S27-01	JACKSON	8	27	134	38	9
6	WC	3	UNNAMED T21N R01E S02-14	JACKSON	6	27	75	48	19
6	WC	3	UNNAMED T21N R01E S25-04	JACKSON	6	27	64	42	3
6	WC	3	UNNAMED T21N R01E S34-02	JACKSON	6	27	66	23	2
6	WC	3	UNNAMED T21N R01E S35-13	JACKSON	6	27	68	30	3
6	WC	3	UNNAMED T21N R01E S35-14	JACKSON	6	27	69	27	
6	WC	3	UNNAMED T21N R01W S03-11	JACKSON	6	27	111	23	1
6	WC	3	UNNAMED T21N R01W S31-06	JACKSON	6	27	123	30	2
6	WC	3	UNNAMED T21N R01W S34-08	JACKSON	6	27	126	26	4
6	WC	3	UNNAMED T21N R01W S35-06	JACKSON	6	27	127	22	6
6	WC	3	UNNAMED T21N R03W S30-11	JACKSON	5	27	70	22	9
6	WC	3	UNNAMED T21N R03W S31-03	JACKSON	5	27	71	25	9
6	WC	3	UNNAMED T22N R02E S36-07	JACKSON	6	27	89	28	20
6	WC	3	UNNAMED T22N R03W S10-06	JACKSON	5	27	33	79	1295
6	WC	3	UNNAMED T24N R03W S19-10	CLARK	7	10	10	20	
6	WC	3	UNNAMED T24N R03W S19-9	CLARK	7	10	9	33	
6	WC	1	UNNAMED T24N R18W S03-15	PIERCE	8	48	26	26	
6	WC	3	UNNAMED T25N R18W S30-15	PIERCE	7	48	9	40	1
6	WC	1	UNNAMED T30N R19W S35-10	ST CROIX	4	56	44	21	1
6	WC	1	UNNAMED T32N R07W S30-1	CHIPPEWA	2	09	204	35	1
6	WC	1	UNNAMED T32N R09W S25-9	CHIPPEWA	1	09	440	40	1
6	WC	1	UNNAMED T34N R14W S29-6	BARRON	4	03	141	23	1
6	WC	1	UNNAMED T35N R14W S27-10D	BARRON	1	03	239	21	1
6	WC	1	UNNAMED T35N R14W S27-8	BARRON	1	03	237	26	1
6	WC	1	UNNAMED T35N R14W S32-1	BARRON	1	03	244	30	1
6	WC	3	UNNAMED T36N R14W S27-7	BARRON	1	03	349	22	2
6	WC	1	UNNAMED T36N R14W S29-14	BARRON	1	03	351	28	1
6	WC	1	UNNAMED T36N R19W S01-09	POLK	1	49	377	77	1
6	WC	1	UNNAMED T36N R19W S05-09	POLK	5	49	86	31	1
6	WC	1	UNNAMED T36N R19W S36-10	POLK	6	49	85	53	1
6	WC	1	VAN LOON LAKE	LA CROSSE	1	32	2	23	
6	WC	1	VERMILLION LAKE	BARRON	1	03	109	282	4

DIST	ID	NAME OF WATERS	COUNTY	LOC	CO NO	WATER NO	AREA	WATER SHED AREA
6	WC 1	VETERANS MEMORIAL PARK POND	LA CROSSE	5	32	3	4	
6	WC 1	VINCENT LAKE	POLK	6	49	399	60	1
6	WC 1	VOLGA LAKE	POLK	6	49	400	73	1
6	WC 1	WAPOGASSET LAKE	POLK	8	49	401	1198	59
6	WC 1	WARD LAKE	POLK	3	49	402	85	1
6	WC 3	WATER MILL POND	MONROE	3	42	15	34	13
6	WC 1	WATERMAN LAKE, LOWER	BARRON	1	03	67	14	6
6	WC 1	WATERMAN LAKE, UPPER	BARRON	1	03	108	27	6
6	WC 3	WAZEDA LAKE	MONROE	2	42	16	34	5
6	WC 3	WEBER FLOWAGE	JACKSON	6	27	23	19	1
6	WC 1	WEEKS LAKE, EAST	CHIPPEWA	2	09	187	4	1
6	WC 1	WEEKS LAKE, WEST	CHIPPEWA	1	09	188	5	1
6	WC 1	WESLEY LAKE	CHIPPEWA	3	09	189	44	1
6	WC 1	WEST LAKE	CHIPPEWA	2	09	190	7	1
6	WC 3	WHITE TAIL FLOWAGE	JACKSON	5	27	24	94	3
6	WC 1	WHITEASH LAKE	POLK	6	49	425	144	33
6	WC 1	WICKERTS LAKE	BARRON	1	03	110	14	1
6	WC 1	WILD GOOSE LAKE	POLK	5	49	426	181	1
6	WC 1	WILDCAT FLOWAGE	JACKSON	5	27	25	14	3
6	WC 1	WILDCAT LAKE	BARRON	1	03	111	9	1
6	WC 3	WILLOW CREEK FLOWAGE	CHIPPEWA	2	09	191	21	2
6	WC 3	WILSON MARSH FLOWAGE	JACKSON	5	27	26	24	1
6	WC 1	WIND LAKE	POLK	8	49	427	38	1
6	WC 1	WINTERGREEN LAKE	POLK	3	49	428	18	1
6	WC 1	WITHROW LAKE	CHIPPEWA	6	09	192	6	1
6	WC 1	WOLF LAKE	POLK	1	49	429	67	3
6	WC 1	WOODSMAN LAKE	POLK	2	49	430	31	1
6	WC 1	WORDEN LAKE	CHIPPEWA	2	09	193	17	1
6	WC 3	WYMAN LAKE	JACKSON	8	27	27	6	2
6	WC 1	YOUNG LAKE	POLK	2	49	431	30	1

LAKES AND STREAMS OF WISCONSIN

DIST	ID	NAME OF WATERS	COUNTY	LOC	CO NO	WATER NO	AREA	WATER SHED AREA
6	WC 2	ADAMS CREEK	EAU CLAIRE	7	18	1	1	3
6	WC 2	ADAMS CREEK	* TREMPEALEAU	1	62	1	1	1
6	WC 2	ADAMS VALLEY CREEK	LA CROSSE	6	32	1	2	6
6	WC 2	ALDER CREEK	CHIPPEWA	8	09	1	1	2
6	WC 2	ALDER CREEK	* EAU CLAIRE	3	18	2	1	7
6	WC 2	ALLEN CREEK	JACKSON	5	27	1	3	4
6	WC 2	ALLEN CREEK	MONROE	6	42	1	2	6
6	WC 2	AMO CREEK	JACKSON	4	27	2	1	2
6	WC 2	ANNIS CREEK	DUNN	4	17	1	4	22
6	WC 2	APPLE RIVER	BARRON	1	03	1	2	15
6	WC 2	APPLE RIVER	* POLK	8	49	1	177	202
6	WC 2	APPLE RIVER	* ST CROIX	2	56	1	158	20
6	WC 2	ARKANSAW CREEK	PEPIN	2	47	1	11	17
6	WC 2	ARNOLD CREEK	CLARK	7	10	1	11	12
6	WC 2	BAD AXE RIVER	VERNON	7	63	1	33	186
6	WC 2	BAD AXE RIVER NORTH FORK	VERNON	4	63	2	67	90
6	WC 2	BAD AXE RIVER SOUTH FORK	VERNON	4	63	3	44	85
6	WC 2	BAD AXE RIVER SPRINGVILLE BR	VERNON	4	63	4	14	22
6	WC 2	BAILEY CREEK	MONROE	4	42	2	2	4
6	WC 2	BAKER CREEK	CRAWFORD	3	12	1	3	7
6	WC 2	BALSAM BRANCH	POLK	8	49	2	30	59
6	WC 2	BARABOO RIVER	MONROE	9	42	3	5	46
6	WC 2	BARABOO RIVER SOUTH BRANCH	VERNON	3	63	5	23	58
6	WC 2	BARABOO RIVER WEST BRANCH	VERNON	3	63	6	8	19
6	WC 2	BARKER CREEK	BARRON	6	03	2	5	17
6	WC 2	BASS CREEK	POLK	5	49	3	1	2
6	WC 2	BEAR CREEK	BARRON	3	03	3	21	65
6	WC 2	BEAR CREEK	CLARK	5	10	2	7	10
6	WC 2	BEAR CREEK	CRAWFORD	3	12	2	2	7
6	WC 2	BEAR CREEK	MONROE	6	42	4	12	37
6	WC 2	BEAR CREEK	TREMPEALEAU	6	62	2	2	8
6	WC 2	BEAR CREEK	VERNON	5	63	7	3	17
6	WC 2	BEAR CREEK	BUFFALO	2	06	1	4	24
6	WC 2	BEAR CREEK	* PEPIN	2	47	2	23	22
6	WC 2	BEAR CREEK, MIDDLE	VERNON	6	63	36	1	3
6	WC 2	BEAR CREEK, NORTH	VERNON	6	63	37	6	10
6	WC 2	BEAR CREEK, SOUTH	VERNON	6	63	49	2	6
6	WC 2	BEARS GRASS CREEK	EAU CLAIRE	5	18	3	10	29
6	WC 2	BEAVER BROOK	POLK	9	49	4	7	38
6	WC 2	BEAVER BROOK NORTH BRANCH	BARRON	4	03	27	1	4
6	WC 2	BEAVER BROOK SOUTH BRANCH	POLK	9	49	62	4	17
6	WC 2	BEAVER CREEK T27 R7 S19	EAU CLAIRE	2	18	5	6	17
6	WC 2	BEAVER CREEK T26 R8 S28	EAU CLAIRE	5	18	4	4	13
6	WC 2	BEAVER CREEK	JACKSON	1	27	4	3	7
6	WC 2	BEAVER CREEK T17 R4 S24	MONROE	4	42	5	5	17
6	WC 2	BEAVER CREEK T18 R1 S24	MONROE	3	42	6	9	5
6	WC 2	BEAVER CREEK	TREMPEALEAU	8	62	3	60	122
6	WC 2	BEAVER CREEK	VERNON	6	63	8	2	5
6	WC 2	BEAVER CREEK	BARRON	9	03	4	9	36
6	WC 2	BEAVER CREEK T32 R09 S18	* CHIPPEWA	1	09	3	1	15

LAKES AND STREAMS OF WISCONSIN

DIST	ID	NAME OF WATERS	COUNTY	LOC	CO NO	WATER NO	AREA	WATER SHED AREA
6	WC 2	BEAVER CREEK T31 R10 S30	CHIPPEWA	1	09	2	1	4
6	WC 2	BEAVER CREEK T31 R11 S25	* DUNN	3	17	2	1	2
6	WC 2	BEAVER CREEK T29 R14 S06	DUNN	1	17	3	3	3
6	WC 2	BEAVER CREEK	* ST CROIX	6	56	2	2	15
6	WC 2	BEAVER CREEK NORTH FORK	JACKSON	7	27	3	6	20
6	WC 2	BEAVER CREEK NORTH FORK	* TREMPEALEAU	9	62	4	12	29
6	WC 2	BEAVER CREEK SOUTH FORK	JACKSON	7	27	5	2	12
6	WC 2	BEAVER CREEK SOUTH FORK	* TREMPEALEAU	9	62	5	10	23
6	WC 2	BEAVER CREEK, EAST	MONROE	4	42	21	1	7
6	WC 2	BEAVER CREEK, WEST	MONROE	4	42	65	1	5
6	WC 2	BEEMAN CREEK	EAU CLAIRE	6	18	6	1	4
6	WC 2	BEHNING CREEK	POLK	8	49	5	1	2
6	WC 2	BELTZ CREEK	MONROE	3	42	7	1	3
6	WC 2	BIG BEAVER CREEK	DUNN	1	17	4	7	20
6	WC 2	BIG CREEK T19 R05 S01	MONROE	1	42	9	20	60
6	WC 2	BIG CREEK	EAU CLAIRE	7	18	7	3	7
6	WC 2	BIG CREEK	* TREMPEALEAU	1	62	6	3	4
6	WC 2	BIG CREEK	LA CROSSE	6	32	2	4	5
6	WC 2	BIG CREEK T17 R04 S19	* MONROE	4	42	8	9	15
6	WC 2	BIG CREEK, EAST UPPER	MONROE	4	42	22	1	3
6	WC 2	BIG DRYWOOD CREEK	CHIPPEWA	8	09	4	20	70
6	WC 2	BIG ELK CREEK	CHIPPEWA	7	09	5	1	2
6	WC 2	BIG ELK CREEK	* DUNN	6	17	5	1	6
6	WC 2	BIG RIVER	PIERCE	4	48	1	8	20
6	WC 2	BIG ROCK CREEK	POLK	5	49	6	2	7
6	WC 2	BIG SLOUGH CREEK	JACKSON	4	27	6	1	4
6	WC 2	BIG SLOUGH CREEK	* TREMPEALEAU	3	62	7	2	4
6	WC 2	BILLINGS CREEK	MONROE	9	42	10	3	12
6	WC 2	BILLINGS CREEK	* VERNON	3	63	9	18	24
6	WC 2	BIRCH CREEK	CHIPPEWA	3	09	6	2	8
6	WC 2	BISHOP BRANCH	VERNON	8	63	10	9	20
6	WC 2	BLACK BROOK	POLK	9	49	7	1	6
6	WC 2	BLACK BROOK	* ST CROIX	3	56	3	1	5
6	WC 2	BLACK CREEK T27 R03 S31	CLARK	4	10	4	6	15
6	WC 2	BLACK CREEK T25 R04 S30	CLARK	7	10	3	1	9
6	WC 2	BLACK CREEK	* EAU CLAIRE	6	18	8	28	59
6	WC 2	BLACK RIVER	CLARK	8	10	5	1561	792
6	WC 2	BLACK RIVER	* JACKSON	7	27	7	1372	623
6	WC 2	BLACK RIVER	* LA CROSSE	4	32	3	479	120
6	WC 2	BLACK RIVER EAST FORK	CLARK	9	10	15	5	90
6	WC 2	BLACK RIVER EAST FORK	* JACKSON	5	27	8	144	94
6	WC 2	BLACK SLOUGH CREEK	JACKSON	7	27	9	1	3
6	WC 2	BOB CREEK NORTH FORK	CHIPPEWA	2	09	7	20	39
6	WC 2	BOB CREEK SOUTH FORK	CHIPPEWA	5	09	48	8	12
6	WC 2	BOGUS CREEK	PEPIN	7	47	3	5	11
6	WC 2	BOLEN CREEK	DUNN	1	17	6	4	7
6	WC 2	BOLEN CREEK	* ST CROIX	3	56	4	1	9
6	WC 2	BORST VALLEY CREEK	TREMPEALEAU	2	62	8	9	20
6	WC 2	BOSTWICK CREEK	LA CROSSE	5	32	4	22	41
6	WC 2	BOYDTOWN CREEK	CRAWFORD	9	12	3	1	

LAKES AND STREAMS OF WISCONSIN

DIST	I D	NAME OF WATERS	COUNTY	LOC	CO NO	WATER NO	AREA	WATER SHED AREA
6 WC	2	BRANDY CREEK	MONROE	3	42	11	5	9
6 WC	2	BRICK CREEK	CLARK	2	10	6	7	21
6 WC	2	BRIDGE CREEK	EAU CLAIRE	5	18	9	22	74
6 WC	2	BRILL RIVER	BARRON	3	03	5	36	40
6 WC	2	BRONKEN CREEK	DUNN	3	17	7	2	6
6 WC	2	BROOKS CREEK	JACKSON	1	27	10	1	2
6 WC	2	BROWN BROOK	POLK	2	49	8	1	3
6 WC	2	BROWN CREEK	BARRON	9	03	6	2	9
6 WC	2	BROWNLEE CREEK	BUFFALO	3	06	2	1	1
6 WC	2	BROWNLEE CREEK	* PEPIN	3	47	4	1	3
6 WC	2	BROWNS CREEK	EAU CLAIRE	6	18	10	1	13
6 WC	2	BRUCE VALLEY CREEK	TREMPEALEAU	2	62	9	4	12
6 WC	2	BRUSH CREEK	MONROE	8	42	12	11	21
6 WC	2	BRUSH CREEK	* VERNON	3	63	11	6	11
6 WC	2	BRUSH CREEK, LOWER	VERNON	2	63	34	1	5
6 WC	2	BRUSH CREEK, UPPER	MONROE	8	42	64	2	6
6 WC	2	BUCK CREEK	CRAWFORD	1	12	4	2	5
6 WC	2	BUFFALO RIVER	BUFFALO	4	06	3	394	222
6 WC	2	BUFFALO RIVER	* TREMPEALEAU	1	62	10	108	109
6 WC	2	BUFFALO RIVER NORTH FORK	JACKSON	1	27	11	6	18
6 WC	2	BUFFALO RIVER NORTH FORK	* TREMPEALEAU	3	62	11	7	4
6 WC	2	BUFFALO RIVER SOUTH FORK	JACKSON	1	27	12	8	29
6 WC	2	BUFFALO RIVER SOUTH FORK	* TREMPEALEAU	3	62	12	9	11
6 WC	2	BULL BROOK	POLK	9	49	9	6	24
6 WC	2	BULL RUN	VERNON	7	63	12	1	2
6 WC	2	BURNS CREEK	LA CROSSE	6	32	5	14	28
6 WC	2	BURNS CREEK	POLK	9	49	10	1	1
6 WC	2	BUSH CREEK	CRAWFORD	8	12	5	4	7
6 WC	2	BUTTERNUT CREEK	POLK	2	49	11	6	16
6 WC	2	BY GOLLY CREEK	BUFFALO	1	06	4	2	5
6 WC	2	CADY CREEK	DUNN	9	17	8	1	2
6 WC	2	CADY CREEK	* PIERCE	3	48	2	8	10
6 WC	2	CAMERON CREEK	CLARK	4	10	7	6	12
6 WC	2	CAVE CREEK	PIERCE	6	48	3	3	21
6 WC	2	CAWLEY CREEK	CLARK	8	10	8	11	41
6 WC	2	CEDAR CREEK	CHIPPEWA	1	09	8	4	12
6 WC	2	CEDAR CREEK (HORSE)	ST CROIX	2	56	5	1	34
6 WC	2	CENTER CREEK	BUFFALO	1	06	5	1	4
6 WC	2	CHAP CREEK	CHIPPEWA	5	09	9	1	5
6 WC	2	CHETEK RIVER	BARRON	9	03	7	62	204
6 WC	2	CHEYENNE VALLEY CREEK	VERNON	3	63	13	6	11
6 WC	2	CHIMNEY ROCK CREEK	TREMPEALEAU	2	62	13	8	24
6 WC	2	CHIPPEWA RIVER	CHIPPEWA	7	09	10	740	997
6 WC	2	CHIPPEWA RIVER	* DUNN	9	17	9	1745	824
6 WC	2	CHIPPEWA RIVER	* EAU CLAIRE	1	18	11	787	6788
6 WC	2	CHIPPEWA RIVER	* PEPIN	7	47	5	2536	180
6 WC	2	CHRISTMAS CREEK	CHIPPEWA	6	09	11	6	9
6 WC	2	CHUB CREEK	MONROE	5	42	13	3	7
6 WC	2	CISNA CREEK	JACKSON	2	27	13	1	6
6 WC	2	CITRON CREEK	CRAWFORD	5	12	6	3	15

DIST	I D	NAME OF WATERS	COUNTY	LOC	CO NO	WATER NO	AREA	WATER SHED AREA
6 WC	2	CLACK CREEK	DUNN	5	17	10	1	9
6 WC	2	CLAM RIVER	POLK	3	49	12	31	96
6 WC	2	CLARK CREEK	CHIPPEWA	3	09	12	1	3
6 WC	2	CLAYTON BRANCH	POLK	9	49	13	1	2
6 WC	2	CLEAR CREEK	CHIPPEWA	8	09	13	1	3
6 WC	2	CLEAR CREEK	CRAWFORD	9	12	7	1	6
6 WC	2	CLEAR CREEK	EAU CLAIRE	4	18	12	5	12
6 WC	2	CLEAR CREEK	JACKSON	8	27	14	5	3
6 WC	2	CLEAR CREEK *	MONROE	1	42	14	5	22
6 WC	2	COBBAN CREEK	CHIPPEWA	5	09	14	2	5
6 WC	2	COE HOLLOW CREEK	VERNON	4	63	14	1	7
6 WC	2	COLD CREEK	EAU CLAIRE	3	18	13	1	1
6 WC	2	COLD CREEK	POLK	1	49	14	1	1
6 WC	2	COMO CREEK	CHIPPEWA	4	09	16	2	11
6 WC	2	CONNORS CREEK	BARRON	7	03	8	1	6
6 WC	2	COOK CREEK	BUFFALO	3	06	6	2	3
6 WC	2	COOK CREEK	MONROE	8	42	15	5	8
6 WC	2	COOK CREEK	VERNON	5	63	15	1	5
6 WC	2	COOLEY CREEK	CRAWFORD	1	12	8	2	3
6 WC	2	COOLEY CREEK *	VERNON	7	63	16	2	11
6 WC	2	COON CREEK	VERNON	1	63	17	77	100
6 WC	2	COON CREEK	DUNN	9	17	11	5	4
6 WC	2	COON CREEK *	EAU CLAIRE	7	18	14	2	12
6 WC	2	COON CREEK (BOHEMIAN VALLEY)	LA CROSSE	9	32	6	8	21
6 WC	2	COON CREEK (BOHEMIAN VALLEY) *	MONROE	7	42	16	1	6
6 WC	2	COON FORK CREEK	EAU CLAIRE	6	18	15	1	3
6 WC	2	COON GUT CREEK	EAU CLAIRE	6	18	16	1	4
6 WC	2	COPPER CREEK	CRAWFORD	1	12	9	7	27
6 WC	2	COPPER CREEK NORTH BRANCH	CRAWFORD	2	12	10	4	21
6 WC	2	COPPER CREEK SOUTH BRANCH	CRAWFORD	2	12	11	2	7
6 WC	2	COPPER CREEK, UPPER	CRAWFORD	2	12	12	2	3
6 WC	2	COUNCIL CREEK	MONROE	6	42	17	8	15
6 WC	2	COWAN CREEK	POLK	1	49	15	3	4
6 WC	2	CRANBERRY CREEK	BARRON	6	03	9	2	5
6 WC	2	CRANBERRY CREEK	CHIPPEWA	2	09	17	1	6
6 WC	2	CRANBERRY CREEK	DUNN	9	17	12	3	11
6 WC	2	CRANBERRY CREEK *	PEPIN	3	47	6	2	7
6 WC	2	CRAWFORD CREEK	JACKSON	6	27	15	2	9
6 WC	2	CROOKED CREEK	CLARK	7	10	9	5	5
6 WC	2	CRUIKSHANK CREEK	BARRON	9	03	10	1	2
6 WC	2	CUNNINGHAM CREEK	CLARK	8	10	10	48	60
6 WC	2	CURRAN COULEE CREEK	JACKSON	4	27	16	3	11
6 WC	2	CUSHING CREEK	CHIPPEWA	5	09	18	1	3
6 WC	2	DANUSER CREEK	BUFFALO	6	06	7	8	15
6 WC	2	DARROW CREEK	EAU CLAIRE	3	18	17	1	3
6 WC	2	DAVIS CREEK	CLARK	7	10	11	1	2
6 WC	2	DAVIS CREEK T22 R03 S03 *	JACKSON	5	27	18	1	
6 WC	2	DAVIS CREEK T19 R06 S36	JACKSON	7	27	17	1	
6 WC	2	DAVIS CREEK *	LA CROSSE	3	32	7	4	7
6 WC	2	DAY CREEK	VERNON	8	63	18	2	6

LAKES AND STREAMS OF WISCONSIN

DIST	I D	NAME OF WATERS	COUNTY	LOC	CO NO	WATER NO	AREA	WATER SHED AREA
6 WC	2	DEAD CREEK	MONROE	3	42	18	14	10
6 WC	2	DEER CREEK	BUFFALO	4	06	8	1	4
6 WC	2	DEER CREEK	MONROE	6	42	19	1	3
6 WC	2	DEER CREEK	POLK	4	49	16	1	13
6 WC	2	DEINHAMMER CREEK	EAU CLAIRE	2	18	18	1	3
6 WC	2	DIAMOND VALLEY CREEK	EAU CLAIRE	9	18	19	3	9
6 WC	2	DICKEY CREEK	JACKSON	5	27	19	11	12
6 WC	2	DICKISON CREEK	CLARK	4	10	12	2	5
6 WC	2	DILL CREEK	CLARK	3	10	13	12	15
6 WC	2	DOELLE CREEK	BUFFALO	9	06	9	1	5
6 WC	2	DORITY CREEK	BARRON	7	03	11	3	8
6 WC	2	DOUGLAS CREEK	JACKSON	7	27	20	15	21
6 WC	2	DOUGLAS CREEK NORTH BRANCH	JACKSON	7	27	167	3	3
6 WC	2	DU CHARME CREEK	CRAWFORD	4	12	13	5	13
6 WC	2	DUNCAN CREEK	CHIPPEWA	8	09	19	120	120
6 WC	2	DUSCHAM CREEK	DUNN	8	17	52	4	6
6 WC	2	DUSCHAM CREEK	PEPIN	3	47	7	2	5
6 WC	2	DUSTIN CREEK	MONROE	1	42	20	2	6
6 WC	2	DUTCH CREEK	LA CROSSE	6	32	8	20	19
6 WC	2	DUTCH CREEK	TREMPEALEAU	8	62	14	2	5
6 WC	2	EAGLE CREEK	BUFFALO	8	06	10	11	32
6 WC	2	EAU CLAIRE RIVER	EAU CLAIRE	2	18	20	404	887
6 WC	2	EAU CLAIRE RIVER NORTH FORK	CLARK	4	10	28	76	110
6 WC	2	EAU CLAIRE RIVER NORTH FORK *	EAU CLAIRE	3	18	39	66	216
6 WC	2	EAU CLAIRE RIVER SOUTH FORK	CLARK	4	10	43	72	215
6 WC	2	EAU GALLE RIVER	DUNN	7	17	13	63	83
6 WC	2	EAU GALLE RIVER *	PEPIN	2	47	8	53	27
6 WC	2	EAU GALLE RIVER *	PIERCE	3	48	4	39	56
6 WC	2	EAU GALLE RIVER *	ST CROIX	9	56	6	6	77
6 WC	2	EGGENS COULEE CREEK	LA CROSSE	6	32	9	1	2
6 WC	2	EIGHTEEN MILE CREEK	CHIPPEWA	4	09	20	1	10
6 WC	2	EIGHTEEN MILE CREEK *	DUNN	6	17	14	6	19
6 WC	2	ELDER CREEK	CHIPPEWA	6	09	21	1	2
6 WC	2	ELK CREEK	PEPIN	4	47	9	1	4
6 WC	2	ELK CREEK	TREMPEALEAU	5	62	15	39	118
6 WC	2	ELK CREEK	VERNON	8	63	19	3	3
6 WC	2	ELK CREEK	CHIPPEWA	7	09	22	20	46
6 WC	2	ELK CREEK *	DUNN	9	17	15	22	22
6 WC	2	ELK CREEK *	EAU CLAIRE	1	18	21	1	67
6 WC	2	ELK CREEK (BENNETT)	BUFFALO	2	06	11	26	52
6 WC	2	ELK CREEK (BENNETT) *	TREMPEALEAU	1	62	16	1	5
6 WC	2	ELK CREEK NORTH BRANCH	TREMPEALEAU	3	62	17	5	12
6 WC	2	ELK CREEK SOUTH FORK	BUFFALO	3	06	12	18	24
6 WC	2	ELK RUN	VERNON	5	63	20	2	4
6 WC	2	ELM CREEK	POLK	3	49	17	1	2
6 WC	2	ENGLE CREEK	BARRON	2	03	13	4	12
6 WC	2	ENGLISH RUN CREEK	CRAWFORD	3	12	14	4	9
6 WC	2	EVELYN CREEK	POLK	6	49	18	1	1
6 WC	2	FALL COULEE CREEK (STONY)	JACKSON	4	27	21	5	11
6 WC	2	FALL CREEK	EAU CLAIRE	2	18	22	4	18

LAKES AND STREAMS OF WISCONSIN

DIST	ID	NAME OF WATERS	COUNTY	LOC	CO NO	WATER NO	AREA	WATER SHED AREA
6 WC	2	FALL CREEK	DUNN	8	17	16	2	4
6 WC	2	FALL CREEK *	PEPIN	3	47	10	5	8
6 WC	2	FARMERS VALLEY CREEK	MONROE	4	42	23	11	24
6 WC	2	FARRINGTON CREEK	BUFFALO	2	06	13	3	18
6 WC	2	FIMIAN CREEK	BUFFALO	5	06	14	1	4
6 WC	2	FIRTH LAKE OUTLET	CHIPPEWA	2	09	23	2	6
6 WC	2	FISH CREEK	LA CROSSE	6	32	10	6	7
6 WC	2	FISH CREEK *	MONROE	7	42	24	1	8
6 WC	2	FISHBACK CREEK	LA CROSSE	9	32	11	2	2
6 WC	2	FISHER CREEK	MONROE	1	42	25	1	3
6 WC	2	FISHER RIVER	CHIPPEWA	3	09	24	52	43
6 WC	2	FIVE MILE CREEK	CLARK	8	10	17	23	36
6 WC	2	FIVE MILE CREEK	EAU CLAIRE	1	18	23	1	4
6 WC	2	FLAYTON CREEK	DUNN	1	17	17	2	7
6 WC	2	FLEMING CREEK	LA CROSSE	2	32	12	36	49
6 WC	2	FLINT CREEK	POLK	5	49	19	1	1
6 WC	2	FLY CREEK	TREMPEALEAU	6	62	18	6	11
6 WC	2	FOREST CREEK	POLK	8	49	20	1	5
6 WC	2	FOSTER CREEK	CHIPPEWA	1	09	25	2	5
6 WC	2	FOURMILE CREEK	BARRON	5	03	14	6	17
6 WC	2	FOX CREEK	POLK	6	49	21	9	44
6 WC	2	FREDERICK CREEK	CHIPPEWA	8	09	26	1	3
6 WC	2	FRENCH CREEK	CHIPPEWA	3	09	27	1	10
6 WC	2	FRENCH CREEK	JACKSON	4	27	22	10	27
6 WC	2	FRENCH CREEK	POLK	9	49	22	1	4
6 WC	2	FRENCH CREEK	TREMPEALEAU	8	62	19	15	23
6 WC	2	FRIDAY CREEK	POLK	8	49	23	1	4
6 WC	2	GERMAN CREEK	BARRON	6	03	15	5	10
6 WC	2	GILBERT CREEK	DUNN	5	17	18	20	32
6 WC	2	GILE CREEK	CLARK	5	10	18	1	5
6 WC	2	GILESPIE CREEK	POLK	3	49	24	2	8
6 WC	2	GILLS COULEE CREEK	LA CROSSE	5	32	13	2	6
6 WC	2	GLEN CREEK	JACKSON	8	27	23	3	15
6 WC	2	GLENTON CREEK	POLK	5	49	25	1	2
6 WC	2	GOGGLE EYE CREEK	CLARK	1	10	19	5	8
6 WC	2	GOLDWATER CREEK	CHIPPEWA	6	09	15	1	8
6 WC	2	GOOSE CREEK	PIERCE	2	48	5	1	10
6 WC	2	GRAHAM CREEK	EAU CLAIRE	7	18	24	1	8
6 WC	2	GRAN GRAE CREEK	CRAWFORD	8	12	15	5	25
6 WC	2	HADLEY CREEK	BUFFALO	3	06	15	2	4
6 WC	2	HALFWAY CREEK	LA CROSSE	4	32	14	12	37
6 WC	2	HALL CREEK	VERNON	2	63	21	1	3
6 WC	2	HALLS BRANCH CREEK	CRAWFORD	6	12	16	2	13
6 WC	2	HALLS CREEK	JACKSON	5	27	24	39	74
6 WC	2	HALLS CREEK EAST FORK	CLARK	7	10	16	2	7
6 WC	2	HALLS CREEK EAST FORK *	JACKSON	1	27	25	24	15
6 WC	2	HALLS CREEK SOUTH FORK	JACKSON	2	27	26	8	20
6 WC	2	HANES CREEK	POLK	2	49	26	1	5
6 WC	2	HARDER CREEK	POLK	5	49	27	2	8
6 WC	2	HARDIES CREEK	TREMPEALEAU	9	62	20	3	8

LAKES AND STREAMS OF WISCONSIN

DIST	ID	NAME OF WATERS	COUNTY	LOC	CO NO	WATER NO	AREA	WATER SHED AREA
6	WC 2	HARRISON CREEK	VERNON	8	63	22	3	12
6	WC 2	HARVEY CREEK	BUFFALO	3	06	16	5	25
6	WC 2	HARVEY CREEK	* PEPIN	3	47	11	1	12
6	WC 2	HASLEY CREEK	VERNON	1	63	23	2	4
6	WC 2	HATCHERY CREEK	POLK	7	49	28	1	9
6	WC 2	HATHAWAY CREEK	EAU CLAIRE	6	18	25	2	4
6	WC 2	HAWKINS CREEK	JACKSON	6	27	27	3	4
6	WC 2	HAWKINSON CREEK	TREMPEALEAU	2	62	21	1	4
6	WC 2	HAY CREEK T30 R9 S33	CHIPPEWA	4	09	30	6	14
6	WC 2	HAY CREEK T30 R5 S5	CHIPPEWA	6	09	28	6	18
6	WC 2	HAY CREEK	CLARK	4	10	21	33	60
6	WC 2	HAY CREEK T31 R11 S26	DUNN	3	17	21	3	13
6	WC 2	HAY CREEK T26 R13 S18	DUNN	7	17	19	1	4
6	WC 2	HAY CREEK T28 R14 S1	DUNN	4	17	20	2	7
6	WC 2	HAY CREEK T25 R06 S11	EAU CLAIRE	9	18	26	4	8
6	WC 2	HAY CREEK T22 R03 S22	JACKSON	5	27	29	7	7
6	WC 2	HAY CREEK	POLK	3	49	29	1	4
6	WC 2	HAY CREEK	CLARK	9	10	20	4	14
6	WC 2	HAY CREEK T22 R01 S12	* JACKSON	6	27	28	6	5
6	WC 2	HAY CREEK T28 R6 S35	CHIPPEWA	4	09	29	8	24
6	WC 2	HAY CREEK T26 R06 S03	* EAU CLAIRE	6	18	27	20	18
6	WC 2	HAY RIVER	BARRON	7	03	16	116	152
6	WC 2	HAY RIVER	* DUNN	1	17	22	218	209
6	WC 2	HAY RIVER SOUTH FORK	BARRON	7	03	40	2	18
6	WC 2	HAY RIVER SOUTH FORK	DUNN	1	17	44	61	93
6	WC 2	HELLING CREEK	CLARK	8	10	22	1	1
6	WC 2	HICKEY CREEK	BARRON	2	03	17	4	12
6	WC 2	HILL CREEK	POLK	3	49	30	1	2
6	WC 2	HILLS CREEK	VERNON	3	63	24	8	16
6	WC 2	HINCKS CREEK	VERNON	8	63	25	1	4
6	WC 2	HOFFMAN CREEK	JACKSON	4	27	30	1	3
6	WC 2	HOLCOMB COULEE CREEK	TREMPEALEAU	8	62	22	3	7
6	WC 2	HOLMES CREEK	JACKSON	4	27	31	1	3
6	WC 2	HOLMES CREEK	BUFFALO	3	06	17	1	1
6	WC 2	HOLMES CREEK	* PEPIN	3	47	12	1	2
6	WC 2	HORNBY CREEK	VERNON	7	63	26	12	20
6	WC 2	HORSE CREEK	POLK	8	49	31	7	32
6	WC 2	HORSE CREEK	CLARK	4	10	23	3	12
6	WC 2	HORSE CREEK	* EAU CLAIRE	6	18	28	2	12
6	WC 2	HOYTS CREEK (PEESO)	BUFFALO	3	06	26	4	6
6	WC 2	HOYTS CREEK (PEESO)	* EAU CLAIRE	7	18	29	2	11
6	WC 2	HUTCHINSON CREEK	BUFFALO	5	06	18	6	8
6	WC 2	HUTTON CREEK	ST CROIX	3	56	7	1	20
6	WC 2	INDIAN CREEK	JACKSON	6	27	32	4	26
6	WC 2	INDIAN CREEK T17 R1 S4	MONROE	6	42	27	3	3
6	WC 2	INDIAN CREEK T16 R1 S10	MONROE	6	42	26	4	9
6	WC 2	INDIAN CREEK	POLK	3	49	32	2	12
6	WC 2	INDIAN CREEK	VERNON	3	63	27	1	3
6	WC 2	INDIAN GRAVE CREEK	JACKSON	5	27	34	3	12
6	WC 2	IRON RUN CREEK	CLARK	4	10	24	3	8

LAKES AND STREAMS OF WISCONSIN

DIST	ID	NAME OF WATERS	COUNTY	LOC	CO NO	WATER NO	AREA	WATER SHED AREA
6	WC 2	IRVIN CREEK	TREMPEALEAU	5	62	23	2	5
6	WC 2	IRVING CREEK	DUNN	7	17	23	5	12
6	WC 2	ISABELLE CREEK	PIERCE	8	48	6	21	38
6	WC 2	JACK CREEK	CLARK	8	10	25	15	16
6	WC 2	JAY CREEK	JACKSON	9	27	35	3	6
6	WC 2	JAY CREEK *	MONROE	3	42	28	5	5
6	WC 2	JENKINS VALLEY CREEK	MONROE	1	42	29	1	6
6	WC 2	JEWEL CREEK	POLK	3	49	33	1	1
6	WC 2	JIM CREEK	CHIPPEWA	1	09	31	2	10
6	WC 2	JOE COULEE CREEK	TREMPEALEAU	6	62	24	1	2
6	WC 2	JOHNS CREEK	DUNN	1	17	24	2	7
6	WC 2	JOHNS CREEK *	ST CROIX	3	56	8	1	3
6	WC 2	JOHNSON CREEK	BARRON	5	03	18	1	5
6	WC 2	JOHNSON VALLEY CREEK	TREMPEALEAU	2	62	25	2	5
6	WC 2	JONAH COULEE CREEK	JACKSON	4	27	36	1	3
6	WC 2	JONES CREEK	BARRON	7	03	19	1	4
6	WC 2	JUDKINS CREEK	JACKSON	1	27	37	1	5
6	WC 2	JUG CREEK	VERNON	3	63	28	2	6
6	WC 2	JUG CREEK, SOUTH	VERNON	6	63	50	2	2
6	WC 2	JUMP RIVER	CHIPPEWA	3	09	32	33	6
6	WC 2	KAY CREEK	JACKSON	1	27	38	1	1
6	WC 2	KELLER CREEK	BUFFALO	6	06	19	1	
6	WC 2	KELLY CREEK	EAU CLAIRE	7	18	30	1	3
6	WC 2	KELLY CREEK	ST CROIX	8	56	9	1	1
6	WC 2	KENYON CREEK	JACKSON	4	27	39	3	6
6	WC 2	KETCHUM CREEK	JACKSON	8	27	40	2	4
6	WC 2	KICKAPOO RIVER	CRAWFORD	8	12	17	441	240
6	WC 2	KICKAPOO RIVER *	MONROE	8	42	30	44	154
6	WC 2	KICKAPOO RIVER *	VERNON	8	63	29	160	333
6	WC 2	KICKAPOO RIVER WEST FORK	VERNON	8	63	30	79	113
6	WC 2	KILNESS CREEK	BUFFALO	3	06	20	4	8
6	WC 2	KING CREEK	TREMPEALEAU	3	62	26	5	12
6	WC 2	KINNICKINNIC RIVER	PIERCE	1	48	7	80	47
6	WC 2	KINNICKINNIC RIVER *	ST CROIX	8	56	10	36	102
6	WC 2	KINNICKINNIC RIVER SOUTH FORK	PIERCE	1	48	8	7	16
6	WC 2	KNAPP CREEK	CRAWFORD	6	12	18	10	45
6	WC 2	KNAPP CREEK	POLK	3	49	34	3	8
6	WC 2	KNAPP CREEK	VERNON	2	63	31	4	7
6	WC 2	KNAPP CREEK WEST FORK	CRAWFORD	6	12	19	5	17
6	WC 2	KNIGHTS CREEK	DUNN	7	17	25	11	26
6	WC 2	KREYER CREEK	MONROE	6	42	31	3	8
6	WC 2	KUNES CREEK	JACKSON	7	27	41	1	2
6	WC 2	LA CROSSE RIVER	LA CROSSE	7	32	15	235	186
6	WC 2	LA CROSSE RIVER *	MONROE	4	42	32	103	319
6	WC 2	LAGOO CREEK	POLK	1	49	35	1	2
6	WC 2	LAKES COULEE CREEK	TREMPEALEAU	6	62	27	6	14
6	WC 2	LAMBS CREEK	DUNN	5	17	26	8	19
6	WC 2	LAMONT CREEK	POLK	3	49	36	1	1
6	WC 2	LARGIN CREEK	POLK	3	49	37	2	9
6	WC 2	LARSON COULEE CREEK	LA CROSSE	5	32	16	3	6

DIST	ID	NAME OF WATERS	COUNTY	LOC	CO NO	WATER NO	AREA	WATER SHED AREA
6 WC	2	LEMAN CREEK	CHIPPEWA	2	09	33	1	5
6 WC	2	LEMONWEIR RIVER	MONROE	6	42	33	21	275
6 WC	2	LEMONWEIR RIVER EAST FORK	JACKSON	9	27	42	1	130
6 WC	2	LEMONWEIR RIVER EAST FORK	MONROE	3	42	34	28	179
6 WC	2	LEMONWEIR RIVER SOUTH FORK	MONROE	3	42	35	55	87
6 WC	2	LEVIS CREEK	JACKSON	5	27	43	27	40
6 WC	2	LIGHTNING CREEK	BARRON	4	03	20	9	21
6 WC	2	LINDAHL CREEK	VERNON	1	63	33	3	6
6 WC	2	LINDSAY CREEK	EAU CLAIRE	7	18	31	1	3
6 WC	2	LINDSAY CREEK	TREMPEALEAU	1	62	28	1	1
6 WC	2	LITTLE BARABOO RIVER	VERNON	6	63	32	1	4
6 WC	2	LITTLE BEAR CREEK	BARRON	3	03	21	5	10
6 WC	2	LITTLE BEAR CREEK	BUFFALO	1	06	21	17	49
6 WC	2	LITTLE BEAR CREEK NORTH BRANCH	BUFFALO	1	06	22	4	17
6 WC	2	LITTLE BEAVER CREEK	DUNN	2	17	27	2	6
6 WC	2	LITTLE BURNS CREEK	LA CROSSE	6	32	17	1	3
6 WC	2	LITTLE DRY WOOD CREEK	CHIPPEWA	5	09	34	1	30
6 WC	2	LITTLE ELK CREEK	DUNN	8	17	28	5	17
6 WC	2	LITTLE HAY CREEK	CHIPPEWA	7	09	35	1	7
6 WC	2	LITTLE KICKAPOO CREEK	CRAWFORD	8	12	20	2	11
6 WC	2	LITTLE LA CROSSE R (LEON CR)	MONROE	4	42	36	48	85
6 WC	2	LITTLE LEMONWEIR R (CLIFTON)	MONROE	6	42	37	10	33
6 WC	2	LITTLE MCKENZIE CREEK	POLK	3	49	38	1	2
6 WC	2	LITTLE MISSOURI CREEK	DUNN	7	17	53	4	9
6 WC	2	LITTLE NIAGARA CREEK	EAU CLAIRE	1	18	32	1	1
6 WC	2	LITTLE OTTER CREEK	DUNN	2	17	29	3	10
6 WC	2	LITTLE OTTER CREEK	CHIPPEWA	9	09	36	1	2
6 WC	2	LITTLE OTTER CREEK	CLARK	1	10	26	1	5
6 WC	2	LITTLE PLUM CREEK	PEPIN	5	47	13	2	10
6 WC	2	LITTLE ROCK CREEK	PEPIN	3	47	14	2	7
6 WC	2	LITTLE TAMARACK CREEK	BUFFALO	2	06	23	1	3
6 WC	2	LITTLE TAMARACK CREEK	TREMPEALEAU	8	62	29	1	10
6 WC	2	LITTLE TRIMBELLE CREEK	PIERCE	8	48	9	7	19
6 WC	2	LITTLE VANCE CREEK	BARRON	7	03	22	1	3
6 WC	2	LITTLE VANCE CREEK	DUNN	1	17	54	1	
6 WC	2	LITTLE WAUMANDEE CREEK	BUFFALO	5	06	24	19	49
6 WC	2	LOGGING CREEK	POLK	1	49	39	1	1
6 WC	2	LOHN CREEK	ST CROIX	9	56	11	1	3
6 WC	2	LOPER CREEK	EAU CLAIRE	3	18	33	1	2
6 WC	2	LOST CREEK	PEPIN	7	47	15	2	8
6 WC	2	LOST CREEK	PIERCE	6	48	10	7	22
6 WC	2	LOST CREEK	POLK	6	49	40	1	2
6 WC	2	LOTZ CREEK	CHIPPEWA	9	09	37	2	8
6 WC	2	LOUSY CREEK	ST CROIX	9	56	12	1	7
6 WC	2	LOWE CREEK	JACKSON	4	27	44	2	3
6 WC	2	LOWER PINE CREEK SOUTH FORK	BARRON	8	03	41	1	10
6 WC	2	LOWER PINE CREEK SOUTH FORK	DUNN	2	17	45	2	8
6 WC	2	LOWES CREEK	EAU CLAIRE	4	18	34	35	65
6 WC	2	LOWRY CREEK	MONROE	3	42	38	2	5
6 WC	2	LYONS CREEK	JACKSON	1	27	45	1	3

LAKES AND STREAMS OF WISCONSIN

DIST	I D	NAME OF WATERS	COUNTY	LOC	CO NO	WATER NO	AREA	WATER SHED AREA
6 WC	2	MAPLE VALLEY CREEK	POLK	3	49	41	1	3
6 WC	2	MARKEE CREEK	POLK	6	49	42	1	1
6 WC	2	MARLPIT CREEK	POLK	8	49	43	1	2
6 WC	2	MARSH CREEK	POLK	1	49	44	1	1
6 WC	2	MAY COULEE	JACKSON	1	27	62	1	3
6 WC	2	MCCANN CREEK	CHIPPEWA	5	09	38	14	26
6 WC	2	MCGAVERN CREEK	EAU CLAIRE	9	18	35	1	4
6 WC	2	MCKENNA CREEK	JACKSON	6	27	46	3	15
6 WC	2	MCKENZIE CREEK	POLK	3	49	45	8	8
6 WC	2	MCKINLEY CREEK	POLK	3	49	46	1	5
6 WC	2	MEADOW CREEK	BARRON	6	03	24	3	29
6 WC	2	MEADOWS CREEK	CLARK	8	10	27	4	11
6 WC	2	MELANCTHON CREEK	VERNON	6	63	35	1	3
6 WC	2	MILL CREEK	BUFFALO	4	06	25	4	12
6 WC	2	MILL CREEK	JACKSON	7	27	47	2	8
6 WC	2	MILL CREEK	MONROE	3	42	39	11	31
6 WC	2	MINNIE CREEK	CHIPPEWA	2	09	39	1	2
6 WC	2	MISSOURI CREEK	DUNN	7	17	31	8	26
6 WC	2	MISSOURI CREEK	* PEPIN	2	47	16	3	1
6 WC	2	MISSOURI CREEK	* PIERCE	6	48	11	1	8
6 WC	2	MOHNSON CREEK	POLK	3	49	47	1	4
6 WC	2	MOLLIES CREEK	JACKSON	5	27	48	12	14
6 WC	2	MOON CREEK	BARRON	7	03	25	1	13
6 WC	2	MOORE CREEK	MONROE	8	42	40	17	41
6 WC	2	MOOSE EAR CREEK	BARRON	9	03	26	23	42
6 WC	2	MORMON CREEK	LA CROSSE	8	32	18	30	37
6 WC	2	MORRISON CREEK	JACKSON	5	27	49	95	131
6 WC	2	MUD CREEK	CHIPPEWA	2	09	40	10	28
6 WC	2	MUD CREEK	MONROE	6	42	41	8	16
6 WC	2	MUDDY CREEK	DUNN	9	17	32	26	66
6 WC	2	MUSKRAT CREEK	CHIPPEWA	9	09	41	2	11
6 WC	2	MUSKRAT CREEK	* EAU CLAIRE	6	18	36	15	35
6 WC	2	NEDERLO CREEK	CRAWFORD	2	12	21	3	11
6 WC	2	NEPADOGGEN CREEK	POLK	9	49	48	1	9
6 WC	2	NESHONOC CREEK (SCOTCH COULEE)	LA CROSSE	6	32	19	6	14
6 WC	2	NINE MILE CREEK, NORTH	EAU CLAIRE	2	18	37	4	9
6 WC	2	NINE MILE CREEK, SOUTH	EAU CLAIRE	2	18	38	2	7
6 WC	2	NORTH CREEK	TREMPEALEAU	4	62	30	11	12
6 WC	2	NORTH STAR CREEK	POLK	2	49	49	1	2
6 WC	2	NORWEGIAN CREEK	CLARK	4	10	30	2	14
6 WC	2	NORWEGIAN HOLLOW CREEK	VERNON	7	63	38	3	9
6 WC	2	NYE CREEK	ST CROIX	8	56	13	1	1
6 WC	2	O NEIL CREEK	CHIPPEWA	5	09	42	100	76
6 WC	2	O NEILL CREEK	CLARK	8	10	31	11	65
6 WC	2	O NEILL CREEK SOUTH BRANCH	CLARK	8	10	41	17	24
6 WC	2	ORE CREEK	POLK	3	49	50	13	3
6 WC	2	ORR CREEK	POLK	1	49	51	1	2
6 WC	2	OSCEOLA CREEK	POLK	7	49	52	1	9
6 WC	2	OTTER CREEK	CHIPPEWA	6	09	43	7	10
6 WC	2	OTTER CREEK	CRAWFORD	5	12	22	3	11

LAKES AND STREAMS OF WISCONSIN

DIST	I D	NAME OF WATERS	COUNTY	LOC	CO NO	WATER NO	AREA	WATER SHED AREA
6 WC	2	OTTER CREEK	DUNN	2	17	34	14	37
6 WC	2	OTTER CREEK	EAU CLAIRE	5	18	40	42	69
6 WC	2	OTTER CREEK	VERNON	5	63	39	4	11
6 WC	2	PAINES CREEK	JACKSON	2	27	50	1	4
6 WC	2	PAINT CREEK	CHIPPEWA	8	09	44	27	47
6 WC	2	PAINT CREEK SOUTH FORK	CHIPPEWA	8	09	49	2	8
6 WC	2	PAPOOSE CREEK	JACKSON	4	27	51	1	3
6 WC	2	PARKER CREEK	POLK	8	49	53	2	2
6 WC	2	PARKER CREEK	ST CROIX	8	56	14	2	15
6 WC	2	PEA CREEK	EAU CLAIRE	6	18	41	2	7
6 WC	2	PEABODY CREEK	POLK	8	49	54	1	3
6 WC	2	PERRY CREEK	JACKSON	5	27	52	12	23
6 WC	2	PIGEON CREEK	BARRON	3	03	29	2	10
6 WC	2	PIGEON CREEK T20 R02 S17	JACKSON	8	27	53	1	6
6 WC	2	PIGEON CREEK T23 R06 S30	JACKSON	1	27	54	12	44
6 WC	2	PIGEON CREEK	* TREMPEALEAU	6	62	31	49	51
6 WC	2	PIGEON RUN CREEK	CRAWFORD	3	12	23	1	2
6 WC	2	PIKE CREEK	CHIPPEWA	6	09	45	5	29
6 WC	2	PINCH CREEK	DUNN	9	17	55	1	
6 WC	2	PINCH CREEK	PEPIN	3	47	17	1	2
6 WC	2	PINE CREEK	BUFFALO	5	06	27	2	6
6 WC	2	PINE CREEK	CRAWFORD	5	12	24	6	28
6 WC	2	PINE CREEK T27 R7 S16	EAU CLAIRE	2	18	43	2	4
6 WC	2	PINE CREEK T26 R9 S27	EAU CLAIRE	4	18	44	2	6
6 WC	2	PINE CREEK	JACKSON	4	27	55	5	11
6 WC	2	PINE CREEK	PIERCE	9	48	12	2	10
6 WC	2	PINE CREEK T19 R10 S26	TREMPEALEAU	7	62	32	7	11
6 WC	2	PINE CREEK T25 R08 S36	EAU CLAIRE	8	18	42	2	7
6 WC	2	PINE CREEK T24 R07 S07	* TREMPEALEAU	3	62	33	2	4
6 WC	2	PINE CREEK, LOWER	BARRON	8	03	23	2	35
6 WC	2	PINE CREEK, LOWER	* DUNN	3	17	30	19	25
6 WC	2	PINE CREEK, UPPER	BARRON	9	03	52	12	34
6 WC	2	PINE CREEK, UPPER	* DUNN	3	17	48	4	4
6 WC	2	PINE GROVE CREEK	JACKSON	7	27	56	1	2
6 WC	2	PINE RIVER	VERNON	6	63	40	3	26
6 WC	2	PLUM CREEK	CRAWFORD	8	12	25	6	17
6 WC	2	PLUM CREEK	TREMPEALEAU	5	62	34	4	6
6 WC	2	PLUM CREEK	PEPIN	5	47	18	23	20
6 WC	2	PLUM CREEK	* PIERCE	9	48	13	45	64
6 WC	2	PLUM RUN	VERNON	5	63	41	1	1
6 WC	2	PLUM RUN CREEK	CRAWFORD	3	12	26	2	4
6 WC	2	POE CREEK	MONROE	8	42	42	3	11
6 WC	2	POKEGAMA CREEK	BARRON	6	03	30	28	51
6 WC	2	PONY CREEK	CLARK	4	10	32	1	7
6 WC	2	POPLAR RIVER	CLARK	3	10	33	67	161
6 WC	2	POPLAR RIVER NORTH FORK	CLARK	2	10	29	54	54
6 WC	2	POPLAR RIVER SOUTH FORK	CLARK	2	10	44	114	58
6 WC	2	POPPLE CREEK	DUNN	3	17	35	4	8
6 WC	2	PORCUPINE CREEK	PEPIN	4	47	19	4	9
6 WC	2	PORCUPINE CREEK	* PIERCE	9	48	14	1	2

LAKES AND STREAMS OF WISCONSIN

DIST	ID	NAME OF WATERS	COUNTY	LOC	CO NO	WATER NO	AREA	WATER SHED AREA
6 WC	2	POSEY CREEK	MONROE	8	42	43	1	2
6 WC	2	PRATT CREEK	BUFFALO	2	06	28	2	5
6 WC	2	PRINTZ CREEK	MONROE	1	42	44	2	3
6 WC	2	PROKOR CREEK	POLK	5	49	55	1	2
6 WC	2	QUADERER CREEK	BARRON	5	03	31	6	11
6 WC	2	QUARTER CREEK	DUNN	2	17	36	1	4
6 WC	2	RANCH CREEK	MONROE	2	42	45	2	4
6 WC	2	RATHBONE CREEK	MONROE	1	42	46	6	16
6 WC	2	READS CREEK	VERNON	8	63	42	10	19
6 WC	2	RED CEDAR RIVER	BARRON	9	03	32	505	709
6 WC	2	RED CEDAR RIVER *	DUNN	5	17	37	432	565
6 WC	2	REYNOLDS COULEE CREEK	TREMPEALEAU	6	62	35	2	8
6 WC	2	RICE BED CREEK	POLK	6	49	57	2	16
6 WC	2	RICE CREEK	BARRON	6	03	33	37	8
6 WC	2	RICE CREEK	POLK	8	49	56	1	2
6 WC	2	RICHLAND CREEK	CRAWFORD	6	12	27	11	26
6 WC	2	RICHLAND CREEK EAST BRANCH	CRAWFORD	6	12	28	2	5
6 WC	2	RIESCH CREEK	BUFFALO	5	06	29	1	4
6 WC	2	ROARING CREEK	JACKSON	7	27	57	5	9
6 WC	2	ROBINSON CREEK	JACKSON	8	27	58	87	81
6 WC	2	ROCK CREEK	BARRON	6	03	34	14	17
6 WC	2	ROCK CREEK T26 R02 S03	CLARK	5	10	35	25	75
6 WC	2	ROCK CREEK T23 R02 S34	CLARK	8	10	34	17	33
6 WC	2	ROCK CREEK *	JACKSON	5	27	59	4	1
6 WC	2	ROCK CREEK	DUNN	9	17	38	5	10
6 WC	2	ROCK CREEK *	EAU CLAIRE	7	18	45	5	14
6 WC	2	ROCK CREEK *	PEPIN	3	47	20	3	13
6 WC	2	ROCK ELM CREEK	PIERCE	6	48	15	3	6
6 WC	2	ROCKY RUN	VERNON	5	63	43	1	4
6 WC	2	ROCKY RUN CREEK	CLARK	5	10	36	9	16
6 WC	2	ROCKY RUN CREEK	MONROE	9	42	47	1	6
6 WC	2	ROGER CREEK	CLARK	1	10	37	3	9
6 WC	2	ROSSMAN CREEK	BUFFALO	3	06	30	3	4
6 WC	2	ROSSMAN CREEK *	TREMPEALEAU	1	62	36	1	4
6 WC	2	ROUX CREEK	BARRON	3	03	35	1	1
6 WC	2	RUDES CREEK (RUDDS)	JACKSON	8	27	60	3	2
6 WC	2	RUDES CREEK (RUDDS) *	MONROE	2	42	48	1	3
6 WC	2	RULLANDS COULEE CREEK	MONROE	7	42	49	6	12
6 WC	2	RUNNING VALLEY CREEK	DUNN	6	17	39	1	6
6 WC	2	RUSH CREEK	CRAWFORD	1	12	29	24	22
6 WC	2	RUSH CREEK	DUNN	4	17	40	1	5
6 WC	2	RUSH CREEK	VERNON	7	63	44	2	28
6 WC	2	RUSH RIVER	PIERCE	9	48	16	124	156
6 WC	2	RUSH RIVER *	ST CROIX	8	56	15	2	57
6 WC	2	RYAN CREEK	CLARK	4	10	38	3	6
6 WC	2	SALZWEDEL CREEK	TREMPEALEAU	9	62	37	1	6
6 WC	2	SAND CREEK	CRAWFORD	3	12	30	2	10
6 WC	2	SAND CREEK	EAU CLAIRE	5	18	46	2	5
6 WC	2	SAND CREEK T19 R1 S30	MONROE	3	42	51	4	19
6 WC	2	SAND CREEK T16 R4 S2	MONROE	4	42	50	1	5

DIST	ID	NAME OF WATERS	COUNTY	LOC	CO NO	WATER NO	AREA	WATER SHED AREA
6	WC 2	SAND CREEK	JACKSON	7	27	61	8	2
6	WC 2	SAND CREEK	* LA CROSSE	3	32	20	2	8
6	WC 2	SAND CREEK T19 R05 S34	* MONROE	1	42	52	3	7
6	WC 2	SAND CREEK	BARRON	1	03	36	4	10
6	WC 2	SAND CREEK	* POLK	3	49	59	3	8
6	WC 2	SAND CREEK	CHIPPEWA	1	09	46	6	17
6	WC 2	SAND CREEK	* DUNN	3	17	41	1	1
6	WC 2	SANDY CREEK	DUNN	1	17	42	2	2
6	WC 2	SANDY CREEK	* ST CROIX	6	56	17	3	13
6	WC 2	SCHERMERHORN CREEK	JACKSON	1	27	63	2	6
6	WC 2	SCHERMERHORN CREEK	TREMPEALEAU	3	62	38	1	1
6	WC 2	SCHOOLHOUSE CREEK	EAU CLAIRE	7	18	62	1	3
6	WC 2	SCHOOLHOUSE CREEK	EAU CLAIRE	9	18	47	4	18
6	WC 2	SCHOOLHOUSE CREEK	* JACKSON	1	27	132	2	11
6	WC 2	SCOTT CREEK	CLARK	4	10	39	2	5
6	WC 2	SEAS BRANCH	VERNON	5	63	45	6	14
6	WC 2	SESSION VALLEY CREEK	EAU CLAIRE	7	18	48	1	3
6	WC 2	SETH CREEK	CHIPPEWA	5	09	47	2	7
6	WC 2	SEVEN MILE CREEK	EAU CLAIRE	2	18	49	2	9
6	WC 2	SEYMOUR CREEK	MONROE	9	42	53	3	13
6	WC 2	SEYMOUR CREEK	* VERNON	3	63	46	4	6
6	WC 2	SHAMBAUGH CREEK	EAU CLAIRE	3	18	50	1	2
6	WC 2	SHAMROCK CREEK	JACKSON	8	27	64	3	2
6	WC 2	SHAMROCK CREEK	* MONROE	1	42	54	1	5
6	WC 2	SHERIDAN CREEK	CRAWFORD	3	12	31	1	1
6	WC 2	SHERMAN CREEK	EAU CLAIRE	1	18	51	2	25
6	WC 2	SHERRY CREEK	VERNON	8	63	47	1	3
6	WC 2	SHINGLE CREEK	LA CROSSE	4	32	21	10	1
6	WC 2	SIDIE HOLLOW CREEK	VERNON	5	63	48	1	4
6	WC 2	SILVER CREEK T34 R10 S6	BARRON	6	03	37	2	5
6	WC 2	SILVER CREEK T32 R14 S1	BARRON	7	03	38	1	9
6	WC 2	SILVER CREEK	MONROE	4	42	55	14	40
6	WC 2	SILVER CREEK	TREMPEALEAU	8	62	39	1	3
6	WC 2	SIMES CREEK	CLARK	4	10	40	1	1
6	WC 2	SIMES CREEK	* EAU CLAIRE	3	18	52	1	6
6	WC 2	SINKING CREEK	DUNN	5	17	43	2	6
6	WC 2	SIOUX CREEK	BARRON	9	03	39	1	8
6	WC 2	SIX MILE CREEK	EAU CLAIRE	2	18	53	1	4
6	WC 2	SIXTEENTH CREEK	PEPIN	8	47	21	1	2
6	WC 2	SKUTLEY CREEK	JACKSON	4	27	65	2	7
6	WC 2	SLEIGHTON CREEK	MONROE	8	42	56	5	10
6	WC 2	SNAKE CREEK	POLK	9	49	60	1	2
6	WC 2	SNOW CREEK	JACKSON	5	27	66	2	4
6	WC 2	SOLUM CREEK	JACKSON	1	27	67	1	2
6	WC 2	SOMER CREEK	POLK	3	49	61	4	7
6	WC 2	SOPER CREEK	MONROE	1	42	57	11	25
6	WC 2	SOUR CREEK	LA CROSSE	2	32	22	2	
6	WC 2	SPARTA CREEK	MONROE	5	42	58	3	4
6	WC 2	SPENCER CREEK	MONROE	1	42	59	2	10
6	WC 2	SPENCER CREEK	POLK	3	49	64	1	2

DIST	I D	NAME OF WATERS	COUNTY	LOC	CO NO	WATER NO	AREA	WATER SHED AREA
6 WC	2	SPIRIT CREEK	POLK	2	49	65	3	10
6 WC	2	SPOONER CREEK	CLARK	8	10	45	1	4
6 WC	2	SPORT VALLEY CREEK	TREMPEALEAU	1	62	40	3	6
6 WC	2	SPRING BROOK	CHIPPEWA	1	09	51	1	8
6 WC	2	SPRING BROOK	ST CROIX	2	56	20	1	1
6 WC	2	SPRING COULEE CREEK	LA CROSSE	2	32	23	1	3
6 WC	2	SPRING COULEE CREEK	VERNON	1	63	51	8	16
6 WC	2	SPRING CREEK T35 R11 S35	BARRON	3	03	43	27	26
6 WC	2	SPRING CREEK T32 R12 S29	BARRON	8	03	42	1	6
6 WC	2	SPRING CREEK T22 R13 S27	BUFFALO	4	06	31	1	3
6 WC	2	SPRING CREEK T24 R14 S13	BUFFALO	1	06	32	4	13
6 WC	2	SPRING CREEK	CHIPPEWA	2	09	52	3	5
6 WC	2	SPRING CREEK	JACKSON	4	27	68	2	3
6 WC	2	SPRING CREEK	PIERCE	5	48	17	1	8
6 WC	2	SQUAW CREEK	JACKSON	5	27	69	14	21
6 WC	2	SQUAW CREEK	MONROE	2	42	60	4	
6 WC	2	ST CROIX RIVER	POLK	4	49	58	1313	572
6 WC	2	ST CROIX RIVER *	ST CROIX	4	56	16	575	319
6 WC	2	STANTON CREEK	JACKSON	8	27	70	1	2
6 WC	2	STAPLES CREEK	BARRON	1	03	44	1	8
6 WC	2	STERLING CREEK	CLARK	1	10	46	3	8
6 WC	2	STILLSON CREEK	CHIPPEWA	8	09	53	1	4
6 WC	2	STILLWELL CREEK	MONROE	5	42	61	2	6
6 WC	2	STONY CREEK	JACKSON	9	27	71	2	5
6 WC	2	STRAIGHT RIVER	POLK	6	49	66	7	21
6 WC	2	SUCKER CREEK	BARRON	3	03	45	1	14
6 WC	2	SUGAR CREEK	CRAWFORD	1	12	32	14	18
6 WC	2	SUGAR CREEK SOUTH FORK	CRAWFORD	2	12	33	1	4
6 WC	2	SURVEYOR CREEK	CLARK	4	10	47	2	2
6 WC	2	SWAMP CREEK	MONROE	4	42	62	2	7
6 WC	2	SWAN CREEK	CHIPPEWA	9	09	54	2	6
6 WC	2	SWAN CREEK *	EAU CLAIRE	3	18	54	1	7
6 WC	2	SWEENY POND CREEK	BARRON	4	03	46	4	10
6 WC	2	TAINTER CREEK	BARRON	7	03	47	1	3
6 WC	2	TAINTER CREEK	CRAWFORD	3	12	34	17	30
6 WC	2	TAINTER CREEK *	VERNON	8	63	52	6	22
6 WC	2	TAMARACK CREEK	TREMPEALEAU	7	62	41	23	46
6 WC	2	TAMARACK CREEK (MODENA)	BUFFALO	2	06	33	7	17
6 WC	2	TANK CREEK	JACKSON	4	27	72	6	13
6 WC	2	TANK CREEK	LA CROSSE	4	32	24	9	
6 WC	2	TANK CREEK *	TREMPEALEAU	8	62	42	9	2
6 WC	2	TAPPEN COULEE CREEK	TREMPEALEAU	6	62	43	2	5
6 WC	2	TARR CREEK	MONROE	2	42	63	11	21
6 WC	2	TAYLOR CREEK	EAU CLAIRE	1	18	55	4	8
6 WC	2	TEALEY CREEK	CHIPPEWA	2	09	55	1	4
6 WC	2	TEN MILE CREEK	BARRON	9	03	48	1	64
6 WC	2	TEN MILE CREEK	ST CROIX	5	56	21	4	10
6 WC	2	TENNY SPRING CREEK	VERNON	8	63	53	1	2
6 WC	2	THOMPSON CREEK	CLARK	4	10	48	1	7
6 WC	2	THOMPSON VALLEY CREEK	EAU CLAIRE	6	18	56	5	12

LAKES AND STREAMS OF WISCONSIN

DIST	I D	NAME OF WATERS	COUNTY	LOC	CO NO	WATER NO	AREA	WATER SHED AREA
6 WC	2	THREE MILE CREEK	BUFFALO	3	06	34	2	4
6 WC	2	TID CREEK	ST CROIX	8	56	22	2	4
6 WC	2	TIFFANY CREEK	DUNN	1	17	46	19	26
6 WC	2	TIFFANY CREEK *	ST CROIX	6	56	23	2	17
6 WC	2	TIFFANY CREEK, SOUTH	ST CROIX	6	56	19	1	5
6 WC	2	TILLER CREEK	BARRON	9	03	49	1	3
6 WC	2	TIMBER COULEE CREEK	VERNON	1	63	54	14	18
6 WC	2	TIMBER CREEK	JACKSON	1	27	73	2	3
6 WC	2	TOBY CREEK	POLK	5	49	67	1	16
6 WC	2	TOMAS CREEK	CLARK	9	10	49	10	14
6 WC	2	TOWN CREEK	JACKSON	5	27	74	3	6
6 WC	2	TOWNLINE CREEK	JACKSON	6	27	75	3	10
6 WC	2	TRADE RIVER	POLK	2	49	68	51	57
6 WC	2	TRADE RIVER SOUTH BRANCH	POLK	2	49	63	1	5
6 WC	2	TRAVERSE VALLEY CREEK	BUFFALO	6	06	35	1	5
6 WC	2	TRAVERSE VALLEY CREEK *	TREMPEALEAU	5	62	44	13	15
6 WC	2	TRAVIS CREEK	EAU CLAIRE	9	18	57	2	4
6 WC	2	TREMPEALEAU RIVER	JACKSON	4	27	76	43	150
6 WC	2	TREMPEALEAU RIVER *	TREMPEALEAU	7	62	45	605	546
6 WC	2	TREMPEALEAU RIVER NORTH BRANCH	JACKSON	4	27	77	9	21
6 WC	2	TRIMBELLE RIVER	PIERCE	8	48	18	57	81
6 WC	2	TROUT CREEK	BUFFALO	5	06	36	8	11
6 WC	2	TROUT CREEK T28 R9 S10	CHIPPEWA	7	09	57	2	8
6 WC	2	TROUT CREEK	CRAWFORD	3	12	35	3	8
6 WC	2	TROUT CREEK	TREMPEALEAU	2	62	46	4	6
6 WC	2	TROUT CREEK T30 R10 S7	CHIPPEWA	4	09	56	4	25
6 WC	2	TROUT CREEK *	DUNN	3	17	47	5	7
6 WC	2	TROUT CREEK SOUTH FORK	CHIPPEWA	4	09	50	1	10
6 WC	2	TROUT RUN CREEK	JACKSON	7	27	78	28	18
6 WC	2	TROUT RUN CREEK	TREMPEALEAU	4	62	47	2	7
6 WC	2	TROUT RUN CREEK EAST BRANCH	JACKSON	7	27	165	2	4
6 WC	2	TRUMP COULEE CREEK	JACKSON	4	27	79	2	7
6 WC	2	TRUMP COULEE CREEK *	TREMPEALEAU	6	62	48	3	4
6 WC	2	TURNER CREEK	CHIPPEWA	9	09	58	1	4
6 WC	2	TURTLE CREEK	BARRON	7	03	50	46	59
6 WC	2	TURTON CREEK	TREMPEALEAU	4	62	49	12	24
6 WC	2	TUSCOBIA CREEK	BARRON	3	03	51	1	5
6 WC	2	TWENTY-FOUR VALLEY CREEK	VERNON	2	63	55	1	4
6 WC	2	UPPER PINE CREEK EAST BRANCH	BARRON	8	03	12	1	10
6 WC	2	UPPER PINE CREEK NORTH BRANCH	BARRON	9	03	28	2	5
6 WC	2	VALENTINE CREEK	JACKSON	5	27	33	2	4
6 WC	2	VANCE CREEK	BARRON	7	03	53	2	15
6 WC	2	VANCE CREEK *	DUNN	1	17	49	3	4
6 WC	2	VERMILLION RIVER	BARRON	5	03	54	46	38
6 WC	2	VERMONT CREEK	POLK	4	49	69	1	1
6 WC	2	VISMAL CREEK	JACKSON	5	27	80	3	3
6 WC	2	VOSSE COULEE CREEK	JACKSON	4	27	81	1	5
6 WC	2	VOSSE COULEE CREEK *	TREMPEALEAU	6	62	50	4	5
6 WC	2	WARNER BRANCH	VERNON	3	63	56	2	8
6 WC	2	WARNER CREEK	VERNON	3	63	57	13	25

LAKES AND STREAMS OF WISCONSIN

DIST	I D	NAME OF WATERS	COUNTY	LOC	CO NO	WATER NO	AREA	WATER SHED AREA
6 WC	2	WASHBURN FARM CREEK	DUNN	2	17	50	1	5
6 WC	2	WASHINGTON COULEE CREEK	TREMPEALEAU	6	62	51	1	3
6 WC	2	WAUMANDEE CREEK	BUFFALO	8	06	37	49	169
6 WC	2	WEDGES CREEK	CLARK	8	10	50	63	118
6 WC	2	WEDGES CREEK EAST BRANCH	CLARK	4	10	14	8	22
6 WC	2	WEISTER CREEK	VERNON	6	63	58	10	21
6 WC	2	WEST CREEK	EAU CLAIRE	4	18	58	10	22
6 WC	2	WHIPPOORWILL CREEK	EAU CLAIRE	6	18	59	1	3
6 WC	2	WHISKEY CREEK	MONROE	3	42	66	4	6
6 WC	2	WHITE CREEK T19 R5 S5	JACKSON	7	27	82	2	3
6 WC	2	WHITE CREEK T22 R2 S20	JACKSON	5	27	83	5	10
6 WC	2	WILLOW CREEK	CHIPPEWA	1	09	59	2	3
6 WC	2	WILLOW CREEK	EAU CLAIRE	4	18	60	1	5
6 WC	2	WILLOW RIVER	ST CROIX	4	56	24	291	175
6 WC	2	WILLOW RIVER SOUTH FORK	ST CROIX	3	56	18	3	62
6 WC	2	WILSON CREEK	JACKSON	7	27	84	4	6
6 WC	2	WILSON CREEK	DUNN	5	17	51	23	64
6 WC	2	WILSON CREEK *	ST CROIX	6	56	25	1	8
6 WC	2	WILSON CREEK NORTH BRANCH	DUNN	4	17	33	4	10
6 WC	2	WIND RIVER	PIERCE	4	48	19	1	7
6 WC	2	WINDY RUN CREEK	CLARK	4	10	51	1	3
6 WC	2	WING HOLLOW CREEK	VERNON	1	63	59	1	5
6 WC	2	WISCONSIN RIVER	CRAWFORD	7	12	36	2548	386
6 WC	2	WOLF CREEK	JACKSON	7	27	85	2	2
6 WC	2	WOLF CREEK	POLK	1	49	70	12	15
6 WC	2	WOLF RIVER	CHIPPEWA	9	09	60	13	33
6 WC	2	WOLF RIVER *	CLARK	1	10	52	9	33
6 WC	2	WOLF RIVER *	EAU CLAIRE	3	18	61	15	
6 WC	2	WOLF RUN CREEK	CRAWFORD	3	12	37	1	1
6 WC	2	WOOD RIVER	POLK	2	49	71	6	28
6 WC	2	WOODWARD CREEK	JACKSON	7	27	168	1	2
6 WC	2	WORTH CREEK	POLK	1	49	72	1	1
6 WC	2	WYMAN CREEK	JACKSON	8	27	86	4	7
6 WC	2	WYMAN CREEK *	MONROE	2	42	67	1	4
6 WC	2	YELLOW RIVER	BARRON	9	03	55	108	154
6 WC	2	YELLOW RIVER	CHIPPEWA	9	09	61	410	190
6 WC	2	YELLOW RIVER	CLARK	6	10	53	6	27
6 WC	2	YELLOW RIVER SOUTH BRANCH	CLARK	9	10	42	4	27