

General Engineering Company
P.O. Box 340
916 Silver Lake Drive
Portage, WI 53901



608-742-2169 (Office)
608-742-2592 (Fax)
gec@generalengineering.net
www.generalengineering.net

Engineers • Consultants • Inspectors

October 20, 2015

Mr. Garritt Bader
GB Real Estate Investments, LLC
300 North Van Buren Street
Green Bay, Wisconsin 54301

RE: LIMITED PHASE II ESA
Proposed Development
1923 – 1935 Main Street
Green Bay, Wisconsin
General Engineering Company Project Number: 2-0615-231A

Dear Mr. Bader:

General Engineering Company has completed this Limited Phase II Environmental Site Assessment (ESA) for property located at 1923 – 1935 Main Street (Parcel ID 21-1323-1), in the City of Green Bay, Wisconsin. Please feel free to contact General Engineering with any questions you may have.

Sincerely yours,

GENERAL ENGINEERING COMPANY

A handwritten signature in blue ink that reads 'Brian Youngwirth'. To the right of the signature is a small circular stamp containing the initials 'LB'.

Brian Youngwirth
Environmental Project Manager

A handwritten signature in blue ink that reads 'Lynn M. Bradley'.

Lynn M. Bradley
Environmental Project Manager

c: Kristin DuFresne (WDNR)



Engineers • Consultants • Inspectors

**LIMITED PHASE II
ENVIRONMENTAL SITE ASSESSMENT**

For

PROPOSED DEVELOPMENT

Located at

**1923-1935 Main Street
City of Green Bay, Brown County, Wisconsin**

October 20, 2015

Prepared by:

GENERAL ENGINEERING COMPANY
916 Silver Lake Drive
Portage, WI 53901
Phone: (608) 742-2169
GEC Project No.: 2-0615-231A

Client:

GB Real Estate Investments, LLC
c/o Garritt Bader
300 North Van Buren Street
Green Bay, WI 54301

TABLE OF CONTENTS
1923-1935 Main Street

	<u>Page</u>
1.0 EXECUTIVE SUMMARY	1-2
2.0 INTRODUCTION	
2.1 General	2-3
2.2 Purpose	3
2.3 Scope of Work	3
3.0 SITE DESCRIPTION	
3.1 Location and Legal Description	3
3.2 Background	4
4.0 LIMITED PHASE II ASSESSMENT	
4.1 Scope Summary	4-5
4.2 Field Exploration	5-6
4.3 Field Volatile Vapor Emission Screening	6
4.4 Soil Sample Collection and Preparation	6
5.0 DESCRIPTION OF SUBSURFACE CONDITIONS	
5.1 General	6
5.2 Soil Conditions	7
6.0 GROUNDWATER MONITORING ACTIVITIES	
6.1 Groundwater Sampling	7
6.2 Water Elevations	7
7.0 FIELD AND ANALYTICAL TESTING RESULTS	
7.1 NR 720 Soil Standards	7-8
7.2 Laboratory Soil Results	8
7.3 Groundwater Quality Standards	8
7.4 Laboratory Groundwater Results	9
8.0 CONCLUSIONS, FINDINGS, OPINIONS	8-9

APPENDICES
1923-1935 Main Street

APPENDIX A

- Figure 1 - Site Location
- Figure 2 - Soil Boring and Monitoring Well Location Map

APPENDIX B

- Table 1 - Soil Analytical Results
- Table 2 - Groundwater Analytical Results
- Table 3 – Groundwater Elevations

APPENDIX C

- Soil Boring Logs

APPENDIX D

- Soil and Groundwater Analytical Data and Chain of Custody Forms

1.0 EXECUTIVE SUMMARY

General Engineering Company has performed a Limited Phase II Environmental Site Assessment (ESA) at the property located at 1923 – 1935 Main Street (Tax Parcel Number 21-1323-1) in the City of Green Bay, Brown County, Wisconsin. This parcel totals approximately 2.455 acres, located east of the intersection of Lime Kiln Road and Main Street (STH 141) in the City of Green Bay. The parcel is currently owned by Green Bay C ,LLC, an entity of Rice Management. The parcel is planned to be split into 3 lots (Lots 1, 2, and 3). The work discussed herein was performed primarily to evaluate soil conditions on Lots 1 and 2. An active investigation and remediation of Chlorinated Solvents is being performed on Lot 3. If needed, further evaluation will be performed at a later date as part of the VPLE process.

A Phase I Environmental Site Assessment was performed by General Engineering Company on the subject site as part of the potential property transaction. General Engineering Company's report identified two recognized environmental conditions (RECs) in connection with the subject site. Specifically, soil and groundwater contamination associated with the former One-Hour Martinizing dry cleaner facility located at 1923 Main Street (Lot 3 of subject site), which operated from approximately 1979 through 2008 has been documented on the east/southeastern portion of the subject site. Several soil borings and monitoring wells have been advanced on the property, with several soil samples and groundwater monitoring rounds conducted. The extent of soil and groundwater contamination has been defined to the north, south and west. This site is an active site, with source removal recently completed and additional groundwater monitoring proposed.

In addition to the One-Hour Martinizing site, and based on review of city directories and aerial photographs, the west/northwestern portion of the subject site, with a former address of 1915 Main Street was reportedly operated as a service garage/repair facility from the 1950s through the early 1970s.

Based on the findings, General Engineering Company recommended that a Phase II ESA be performed to evaluate soil and groundwater conditions. Due to the known contamination, General Engineering also recommended that a vapor mitigation system be considered for planned structures pending the results of the testing and actual locations of the planned buildings.

Therefore, 17 soil borings (B-1 to B-5, B-5A, B-5B, and B-6 to B-15), 5 of which were converted to temporary monitoring wells (TW-1 to TW-5), were advanced on September 22 and 23, 2015 to depths of approximately 10 to 20 feet below ground surface. The soil borings were performed to evaluate soil and groundwater conditions related to the above-mentioned RECs and were performed in conjunction with geotechnical borings performed for the planned structures. Select soil samples were collected from each boring and analyzed for the presence of VOCs. None of the collected soils samples contained VOCs with the exception of the samples collected from B-5 at a depth of 2.5 feet to 4.5 feet, which contained low levels of a few petroleum related VOCs/PVOCs at levels below their respective Wisconsin Administrative Code (WAC) NR720 standards, where established. Select groundwater samples were submitted for laboratory analysis for the presence of VOCs and the samples collected from TW-1 and TW-2 were also submitted for laboratory analysis for the presence of polycyclic aromatic hydrocarbons (PAHs). The samples collected from the monitoring wells did not contain VOCs.

The samples collected from TW-1 and TW-2 contained a few PAHs at low concentrations, well below each compound's respective NR 140 preventive action limit (PAL).

Based on the test results, it appears that the extent of chlorinated soil and groundwater contamination associated with the former One Hour Martinizing case has been defined during the on-going site investigation activities and the results of the testing at B-14/TW-4 and B-15/TW-5 where no chlorinated compounds were detected within the collected soil or groundwater samples. Although no VOCs were detected within the soil or groundwater samples collected near the planned eastern property boundary of Lot 2, which will be adjoining the former dry cleaner site, it is possible that low levels of chlorinated compounds are present or may become present on at least the eastern portion of the Lot 2. Additionally, based on the visual observations at the time of the assessment, several utility corridors extend within close proximity of the source area of the release and could be conduits for contamination to migrate from the One-Hour Martinizing lot (Lot 3) onto Lots 1 or 2. It is understood that the WDNR will be working with the current consultant for the case to further evaluate whether the utility corridors have been assessed or have been impacted by the release. Therefore, a liability clarification letter from the WDNR is being requested for Lots 1 and 2 under separate cover to evaluate concerns regarding any potential liability regarding ownership of Lots 1 and 2 and clarification regarding liability if the groundwater impacts or vapor impacts are found to be present on Lots 1 or 2 at a later date.

With regard to the apparent petroleum contamination discovered within fill soils near B-5, the collected soil samples from B-5, 5A, and 5B did not contain petroleum compounds exceeding the current WAC NR 720 RCLs, where established. In addition, the groundwater samples collected from TW-1 (B-4) and TW-2 (B-5A) did not contain PAH levels exceeding their current Wisconsin Administrative Code NR 140 standards and did not contain VOCs. Further, based on visual/olfactory observations and the PID results of samples collected from a test pit performed near B-5, the low levels of affected soils did not appear to extend appreciably beyond the location of B-5. As such, General Engineering Company is requesting a no action required designation from the WDNR for this release. A letter for this request is not necessary, therefore a fee associated with the No Action Required is not included with this Limited Phase II ESA.

The samples collected from the other borings did not contain the tested compounds and it does not appear that widespread contamination as a result of the historic use of the property is present on Lots 1 and 2. However isolated areas on contamination (such as that encountered near B-5) could be present within other areas of the property. It should also be noted that due to the ongoing investigation activities associated with the One Hour Martinizing case and the potential for migration of the contamination within the utility corridors, it is recommended that the planned structures on Lots 1 and 2 be constructed with a sub-slab vapor mitigation system and vapor barrier, and that utilities entering the building be clay plugged to help prevent the migration of vapor.

2.0 INTRODUCTION

2.1 General

This report presents the findings and conclusions of the Limited Phase II Environmental Site Assessment (ESA) performed on the property located at 1923-1935 Main Street (Tax Parcel Number 21-1323-1) in Green Bay, Brown County, Wisconsin. The limited Phase II ESA was performed as a result of recognized environmental conditions (RECs) identified during an August, 2015 Phase I ESA performed by General Engineering Company. The RECs included the known release of chlorinated solvents associated with a former dry cleaner (One Hour Martinizing) located on the subject property and the prior use of the property as a vehicle service/repair facility.

It is understood that the GB Real Estate Investments, LLC intends to develop the property with multiple commercial structures. It is also understood that the current parcel will be divided into 3 parcels (Lots 1, 2, and 3) prior to development. At the request of the client, this initial Limited Phase II ESA is being performed to evaluate the two planned western/northwestern parcels (Lots 1 and 2) and to a lesser extent, the eastern/southeastern central parcel (Lot 3). Lot 3 is associated with the known source area of the former One Hour Martinizing Dry Cleaning facility case. It is planned that a Voluntary Party Liability Exemption (VPLE) will be requested for Lot 3 at a later date. Prior to the request, a thorough Phase II will be performed on that portion of the property in accordance with the VPLE requirements established by the WDNR.

2.2 Purpose

The purpose of the work was to evaluate whether the southeastern extent of soil and/or groundwater contamination associated with the release from the One Hour Martinizing dry cleaning facility had been defined by the site investigation activities currently performed by another consultant on Lot 3 and to evaluate whether the release had affected other unknown areas of the western/northwestern portion of the property (Lots 1 and 2). In addition, the purpose of the work was to evaluate whether a widespread release to soil and groundwater had occurred as a result of the other identified REC, which consisted of a former service/repair facility being located on the northwestern portion of the property (Lots 1 and 2).

2.3 Scope of Work

The planned scope of the Limited Phase II Environmental Site Assessment, which was performed in conjunction with a geotechnical exploration, was to advance 15 soil borings to depths of 10 feet to 15 feet below ground surface, convert 4 of the borings to temporary monitoring wells; collect soil and groundwater samples for laboratory analysis, and preparation of this report. In addition to the above scope, a subsequent test pit was performed to evaluate potential petroleum odors in the area of one soil boring. The analyses are not intended to be an all-inclusive search for hazardous substances across the site, and do not necessarily preclude the presence of other compounds from being at the boring locations or other areas of the property. In addition, the assessment activities were performed to evaluate whether widespread contamination is present on the subject property. It is not sufficient to evaluate whether small isolated areas of contamination are present between and beyond the performed borings.

3.0 SITE DESCRIPTION

3.1 Location and Legal Description

The Subject Property consists of an approximate 2.45-acre parcel, with site addresses of 1923-1935 Main Street, located southeast of the intersection of Lime Kiln Road and Main Street (STH 141) in the City of Green Bay, Brown County, Wisconsin. Specifically, the site is located within the Northwest $\frac{1}{4}$ of the Southeast $\frac{1}{4}$ of Section 5, Township 23 North, Range 21 East, Brown County, Wisconsin. A copy of the Site Location Map is included in Appendix A.

The property is located in a developed commercial and residential area in East Green Bay. A remnant slab-on-grade concrete pad from the former building on the property is located on the majority of the planned Lot 3. The remainder of the property is covered with gravel or asphalt. The Subject Property is located approximately 1 mile east of the East River, 2 miles east of the Fox River and 2 miles south of Green Bay. The property is connected to the City of Green Bay municipal sewer and water system. See Figure 2 in Appendix A for a site plan.

3.2 Background

General Engineering Company performed a "Phase I Environmental Site Assessment" on the subject site in August 2015. Based on the site reconnaissance and reviewed information performed as part of the Phase I Environmental Site Assessment, a limited Phase II Environmental Site Assessment (ESA) was recommended to assess two identified RECs in connection with the subject property.

One of the RECs consisted of a known release at the former One-Hour Martinizing dry cleaner facility (BRRTS case 02-05-217276), located at 1923 Main Street (subject site), which operated from approximately 1979 through 2008. The case was opened by the WDNR on March 31, 1999 and the investigation/remedial activities being performed by others are on-going. Numerous soil borings and monitoring wells have been advanced on the property, with several soil samples and groundwater monitoring rounds conducted. The extent of soil and groundwater contamination has been defined to the north, south and west. Source removal of affected soil was recently completed and additional groundwater monitoring is proposed. The source area of the contamination appears to be near the northwest corner of the existing floor slab (the building has been demolished) and groundwater flow is indicated to be toward the west.

The other REC consisted of a former service/repair garage that reportedly operated on the subject property from the 1950s to the 1970s based on the review of city directories and aerial photographs. The facility appeared to have been present to the west/northwest of the northwest corner of the existing floor slab.

Based on the findings, General Engineering Company recommended that a Phase II ESA be performed to evaluate soil and groundwater conditions. In addition, it was recommended that a vapor mitigation system be considered for planned structures pending the results of the on-going site investigation for the One-Hour Martinizing case (including vapor investigation), the results of the Phase II ESA testing and the actual locations of the planned buildings.

The Limited Phase II Site Assessment activities discussed herein were subsequently performed.

LIMITED PHASE II ASSESSMENT

4.1 Scope Summary

The scope of the Limited Phase II Environmental Site Assessment, which was performed in conjunction with a geotechnical exploration, included the advancement of 17 soil borings, 5 of which were converted to temporary monitoring wells collection of one round of groundwater samples, and performance of a test pit. The borings were advanced to depths of 10 to 20 feet bgs. Specifically, soil borings B-1 to B-6 were advanced near the 4 proposed building corners and within the parking lot area on the planned northwestern parcel (Lot 1). Soil boring B-4 was converted to temporary well TW-1. Soil borings B-5A and B-5B were also performed near B-5 due to the presence of petroleum odors within a sample collected from B-5. Soil boring B-5B was converted to TW-2. Soil borings B-7 to B-13 were advanced near the 4 proposed building corners and within proposed parking areas on the central parcel (Lot 2). Soil boring B-13 was converted to TW-3. Soil borings B-14 and B-15 were performed on Lot 3 within the existing floor slab, just east of the known contamination associated with the former One Hour Martinizing facility, and were converted to temporary wells TW-4 and TW-5.

The borings were advanced by Professional Service Industries, Inc. (PSI) of Green Bay, Wisconsin under the direction of General Engineering Company. The borings were advanced utilizing a truck-mounted drilling rig and samples were collected at 2.5 foot or continuous intervals utilizing a split spoon sampler, which was advanced ahead of the augers into undisturbed soils.

Subsequently, a test pit was performed by Kocken Brothers Excavating in De Pere, Wisconsin under the direction of General Engineering Company to assess soils in the area of B-5, where a petroleum odor was detected.

Selected soil samples were submitted for laboratory analysis for the presence of volatile organic compounds (VOCs). Groundwater samples collected from the temporary wells were submitted for laboratory analysis for the presence of VOCs and/or polycyclic aromatic hydrocarbons (PAHs). These parameters were selected to provide a general screening for compounds that may be associated with the prior drycleaner and vehicle service garage and contamination detected near B-5.

4.2 Field Exploration

Soil borings B-1 to B-10 were advanced on September 22, 2015. Soil borings B-5A, B-5B, and B-11 to B-15 were advanced on September 23, 2015. Soil borings B-4, B-5B, B-13, B-14, and B-15 were converted to temporary monitoring wells TW-1 to TW-5, respectively. The general location of the soil borings/temporary wells is indicated on the enclosed Site Plan Map in Figure 2, Appendix A. Collected samples at each location were screened in the field with a Minirae photoionization detector (PID). Soil borings were abandoned with bentonite after soil sampling was completed.

The temporary monitoring well construction consisted of a 5 to 10-foot section of 1.25-inch diameter, machine slotted PVC screen placed at or near the bottom of the borehole. This was

surrounded by a properly graded granular filter medium in the annular space, with unslotted riser pipe extending from the screened section to a few inches below the ground surface (TW-2, TW-4, and TW-5 to about 1.5 feet above grade (TW-1 and TW-3). A bentonite seal of approximately 2 feet, was placed above the granular filter medium. The remaining annular space was filled to the ground surface with bentonite chips. At the request of the WDNR, flush mounted protective covers were used to protect the wells at TW-4 and TW-5 so that they could be utilized during the on-going site investigation activities associated with the One Hour Martinizing case.

The test pit was performed on October 9, 2015 at the location of B-5. PID results similar to those observed at the time of the drilling were observed within fill soils to about 4 feet below grade. The soil samples collected from the sidewalls of the initial test pit did not contain PID detections on the western, eastern, or southern sidewalls. The samples collected from the north/northeastern sidewalls did contain petroleum odors and PID results up to 97 instrument units (IU). Therefore, the test was continued to the north/northeast. Samples collected from the sidewalls of that test pit did not contain PID results exceeding 10 instrument units (IU). The soils were placed back into the excavation and compacted with the backhoe bucket.

It should be noted that at the time of the exploration, the backfill from the recent excavation of chlorinated solvent affected soils was visible just west of the northwest portion of the existing floor slab and within the northwest portion of the floor slab. Visual observations indicated that presence of several utility lines in close proximity to the remedial excavation. Due to their proximity and depth, they appear to be potential conduits for the migration of contamination through groundwater and vapor pathways.

4.3 Field Volatile Vapor Emission Screening

Soil samples collected from the soil borings were screened for volatile organic vapor emissions with a Minirae PID. The soil samples were placed in a plastic bag and permitted to equilibrate to at least 70 degrees Fahrenheit for a period of at least 15 minutes, based upon the ambient outdoor temperature. The screening was then performed by inserting the probe in the bag and measuring the headspace. The PID is an electronic instrument that measures the relative concentration of volatile organic vapor emissions in the headspace of a container. The response of the instrument is dependent upon volatility, temperature, and the ionization potential of the compounds measured. The meter serves as one tool in selecting samples for analytical testing, as it only gives a relative indication of the presence of volatile organic vapor emissions, but cannot quantify concentrations of individual compounds. PID readings were observed within the samples collected from B-5 (2.5 feet to 4.5 feet) and B-5B (2 feet to 4 feet) at concentrations of 87 IU and 6 IU, respectively. None of the other samples contained PID results.

4.4 Soil Sample Collection and Preparation

The soil samples for chemical analyses were selected from the borings, based upon visual and olfactory observations, the PID screenings, and the depth to groundwater to document the encountered soil conditions. Select soil samples were subjected to laboratory analysis for the presence of VOCs.

The soil samples submitted for laboratory analysis for the presence of VOC were extracted from the soils utilizing a sterile syringe and approximately 10 to 12 grams of soil were transferred into a clean, laboratory prepared jar with approximately 10 milliliters of methanol. The samples were placed on ice, and Chain-of-Custody procedures were initiated. The samples were then submitted to Synergy Laboratory of Appleton, Wisconsin, for laboratory analysis. Analytical results and Chain of Custody information can be found in Appendix D.

5.0 DESCRIPTION OF SUBSURFACE CONDITIONS

5.1 General

A description of the subsurface conditions encountered at the boring locations is shown on the soil boring logs in Appendix C. The lines of demarcation shown on the logs represent an approximate boundary between the various soil classifications, but the transition is likely to be more gradual. It must be recognized that the soil descriptions are considered representative for the specific location, and that variations may occur between and beyond the sampling intervals and boring locations. A summary of the major soil profile components is described in the following paragraphs.

5.2 Soil Conditions

The surface at the boring locations consisted of grass (B-1, B-3, B-8), grass/gravel (B-2, B-10, B-12), gravel (B-13), asphalt (B-4, B-5, B-5A, B-5B, B-6, B-7, B-9, and B-11), and a concrete building slab (B-14 and B-15). The surface materials were underlain by variable fill materials consisting of primarily sand or silty sand with varying amounts of gravel or organics at the majority of the soil borings and by black silt with varying amounts of concrete near B-5. The fill was observed to extend from depths of 1 to 11 feet below the ground surface. The fill was underlain by natural soil generally consisting of reddish brown, brown, and gray silty clay to the termination depth of the borings at 10 to 20 feet. Groundwater was encountered within the borings at depths of about 4 to 7 feet below ground surface. No unusual staining or odors were observed within any of the collected samples with the exception of the samples collected near B-5 and B-5B, where a petroleum odor was observed within the upper four feet of soils.

6.0 GROUNDWATER MONITORING ACTIVITIES

6.1 Groundwater Sampling

Groundwater samples were collected from TW-1 to TW-5 on September 24, 2015. The samples were submitted for laboratory analysis for the presence of VOCs. The samples from TW-1 and TW-2 were also submitted for laboratory analysis for the presence of polycyclic aromatic hydrocarbons (PAHs)

Samples submitted for VOC analysis were transferred into a laboratory prepared 40-milliliter vials containing Hydrochloric Acid preservative. Samples submitted for PAH analysis were transferred into a laboratory prepared 250-milliliter amber bottles. The sample containers were placed on ice and standard chain-of-custody procedures were initiated. The groundwater samples were submitted to Synergy Environmental Lab in Appleton, Wisconsin.

6.2 Water Elevations

Groundwater level measurements were performed at each of the temporary monitoring wells on September 24, 2015 and October 9, 2015. Groundwater levels ranged from 5.48 feet below top of casing (TOC) at TW-4 on September 24, 2015 to 10.37 feet below TOC at TW-1 on October 9, 2015. Groundwater elevations ranged from EL. 91.68 at TW-2 to EL. 96.55 at TW-4. Groundwater elevation data is summarized on Table 3 in Appendix B. Based on the historic groundwater level information associated with the One Hour Martinizing case, groundwater flow is toward the west. Groundwater flow (TW-1 to TW-5) was toward the west during each water level gauging performed by General Engineering Company.

7.0 FIELD AND ANALYTICAL TESTING RESULTS

7.1 NR 720 Soil Standards

Chapter 720 of the NR700 series code established residual contaminant levels (RCLs) for soils intended to be protective of the direct contact (upper 4 feet of soil defined by human exposure to substances in soil through inhalation of particulate matter, dermal absorption, incidental ingestion, or inhalation of vapors from the soil) and soil-to-groundwater pathways. The direct contact levels are dependent on the planned use and zoning of the affected property. Although these individual RCLs have been established for a wide range of compounds, the WDNR requires that the cumulative effects of detected compounds be evaluated through use of a WDNR interactive table where individual concentrations can be entered to evaluate whether the target cancer risk has been exceeded. The individual RCLs provided by the WDNR were developed using standard default exposure assumptions. As an alternative, site specific calculations can be performed utilizing the U.S. EPA Regional Screening Level Web Calculator.

7.2 Laboratory Soil Results

Twenty eight soil samples were collected from the seventeen soil borings. The samples collected from B-5 at a depth of 2.5 to 4.5 feet contained n-Butylbenzene (112J µg/kg), n-Propylbenzene (79J µg/kg), and 1,2,4 trimethylbenzene (740 µg/kg), which are each below their respective C RCLs and soil to groundwater RCLs. The samples collected from the remaining locations did not contain detectable levels of VOCs. Laboratory analytical results and chain of custody forms are located in Appendix D and are summarized on Table 1, Appendix B.

7.3 Groundwater Quality Standards

The Enforcement Standards (ESs) and Preventive Action Limits (PALs) are Groundwater Quality Standards, which have been established in NR140 of the Wisconsin Administrative Code. These Standards are referenced when evaluating the need for further study or remedial activities. The PAL is the more stringent guideline, in terms of being lesser in magnitude than the ES, but will typically require less response action when exceeded. The required action is determined by DNR regulations, based on various site-specific considerations.

7.4 Laboratory Groundwater Results

The groundwater samples collected from TW-1 and TW-2 contained a few PAHs at concentrations well below their respective NR 140 PAL. None of the collected samples contained detectable levels of VOCs.

The results of the chemical analyses of the groundwater samples are summarized in Table 2 in Appendix B. Laboratory analytical results and chain of custody forms are included in Appendix D.

8.0 CONCLUSION, FINDINGS, AND OPINIONS

Conclusion: General Engineering Company has performed a Limited Phase II Environmental Site Assessment at the property located at 1923 – 1935 Main Street (Tax Parcel Number 21-1323-1) in the City of Green Bay, Brown County, Wisconsin.

Based on the test results, it appears that the extent of chlorinated soil and groundwater contamination associated with the former One Hour Martinizing case has been defined during the on-going site investigation activities and the results of the testing at B-14/TW-4 and B-15/TW-5 where no chlorinated compounds were detected within the collected soil or groundwater samples. Although no VOCs were detected within the soil or groundwater samples collected near the planned eastern property boundary of Lot 2, which will be adjoining the former dry cleaner site, it is possible that low levels of chlorinated compounds are present or may become present on at least the eastern portion of the Lot 2 property. In addition, based on the visual observations at the time of the assessment, several utility corridors extend within close proximity of the source area of the release and could be conduits for groundwater or vapor contamination. It is understood that the WDNR will be working with the current consultant for the case to further evaluate whether the utility corridors have been assessed or have been impacted by the release. Therefore, based on a meeting with the WDNR, a single liability clarification letter will be requested for Lots 1 and 2, prior to purchase and is being provided under separate cover. It is intended for the clarification letter to address any potential future liability for the prospective purchaser regarding the One Hour Martinizing case and the potential migration of affected soil, groundwater, or vapor onto Lots 1 and 2.

With regard to the apparent petroleum contamination discovered within fill soils near B-5, the collected soil samples from B-5, 5A, and 5B did not contain petroleum compounds exceeding their respective NR 720 standards. In addition, the groundwater samples collected from TW-1 (B-4) and TW-2 (B-5A) did not contain PAH levels exceeding their current NR 140 standards and did not contain VOCs. Further, based on visual/olfactory observations and the PID results of samples collected from a test pit performed near B-5, the low levels of affected soils did not appear to extend appreciably beyond the location of B-5. As such, General Engineering Company is requesting a “No Action Required” designation from the WDNR for this release. It is understood from the WDNR meeting that the affected soils within the area of B-5 or affected soils which appear similar may be reused as fill beneath parking areas during the planned construction activities. The No Action Required status will be listed on the WDNR BRRTs database for future reference. A letter is not required at this time, so a fee was not included.

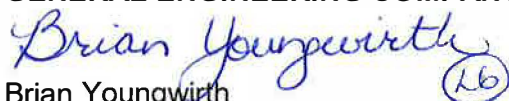
The samples collected from the other borings did not contain the tested compounds and it does not appear that widespread contamination as a result of the historic use of the property is

present on Lots 1 and 2. However isolated areas on contamination (such as that encountered near B-5) could be present within other areas of the property. If affected soils are encountered, it is possible that they would require landfill disposal pending analytical testing of the soils. It should also be noted that due to the ongoing investigation activities associated with the One Hour Martinzing case and potential for migration of the contamination within the utility corridors, it is recommended that the planned structures on Lots 1 and 2 be constructed with a sub-slab vapor mitigation system and vapor barrier, and that utilities entering the building be clay plugged to help prevent the migration of vapor. If the on-going investigation activities completed by others indicate that the utilities have not been affected by the release, it is possible that the need for mitigation systems could be re-evaluated.

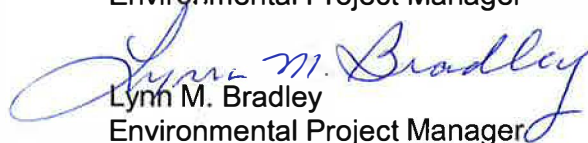
It should be noted that Lot 3 is planned to be further investigated at a later date as part of a VPLE request. The above-mentioned recommendations were provided for the planned construction on Lots 1 and 2. The work performed on Lot 3 (B-14/TW-4 and B-15/TW-5) was only performed to address the extent of soil and groundwater contamination associated with the One Hour Martinzing case. Therefore, any additional recommendations regarding Lot 3 will be provided at a later date subsequent to the performance of the potential planned additional work

Respectfully Submitted,

GENERAL ENGINEERING COMPANY

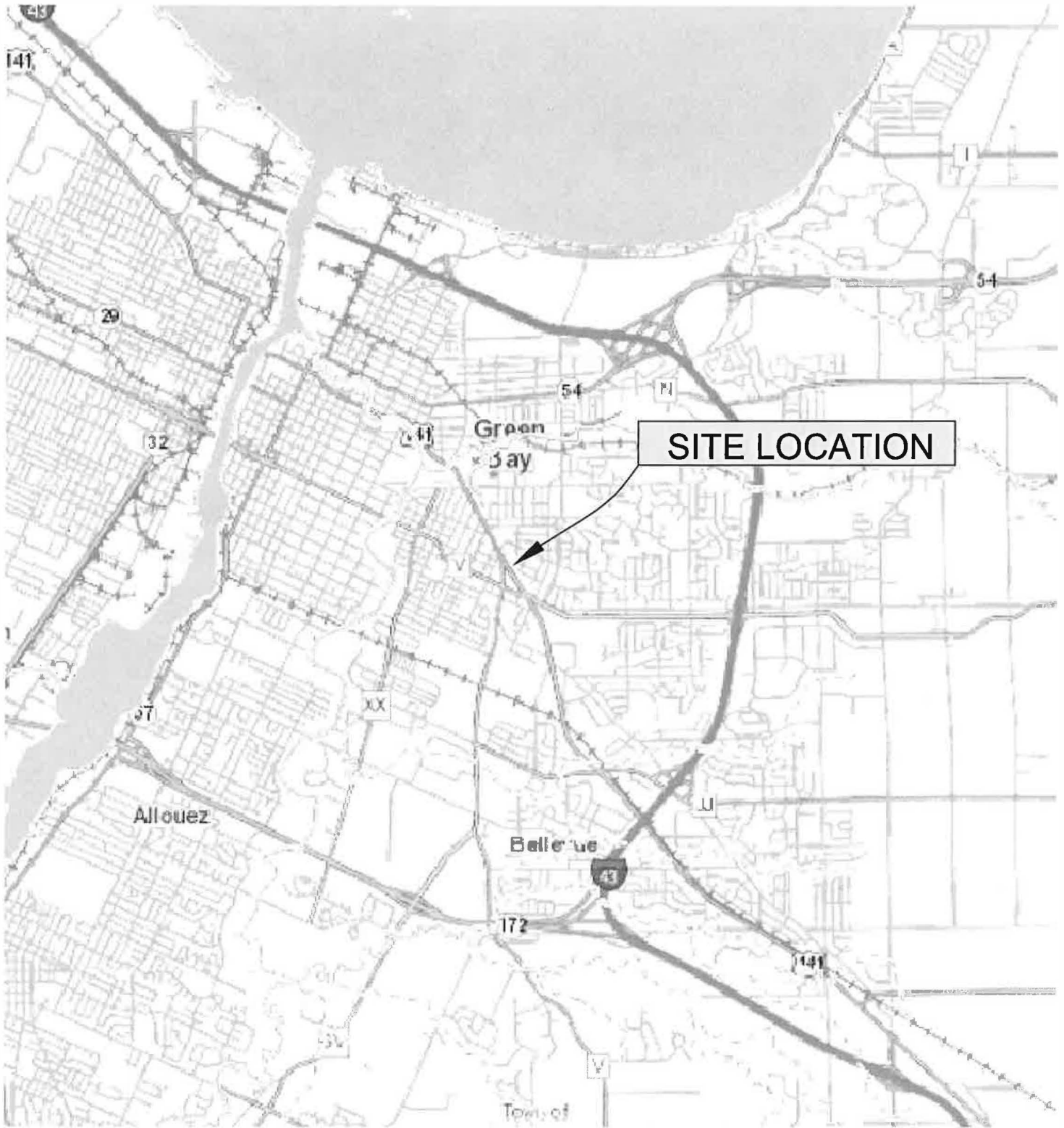
 (LB)

Brian Youngwirth
Environmental Project Manager



Lynn M. Bradley
Environmental Project Manager

APPENDIX A



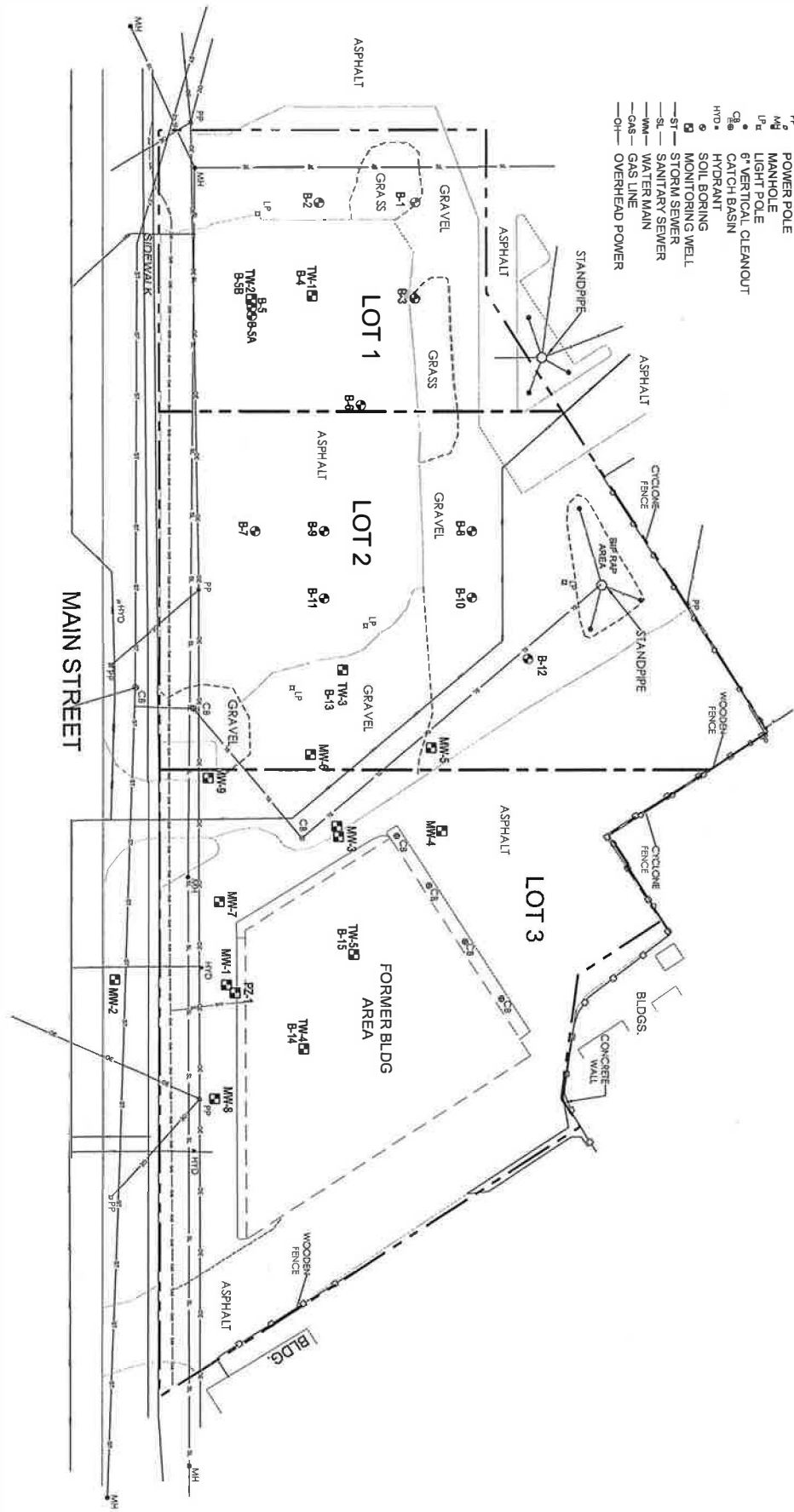
REVISIONS	NO.	BY	DATE
status update	1	kp	02/7/15

General Engineering Company
 P.O. Box 340 • 918 Silver Lake Dr. • Portage, WI 53901
 608-742-2169 (Office) • 608-742-2592 (Fax)
 www.generalengineering.net

This document contains confidential or proprietary information of General Engineering Company. Neither this document nor the information herein is to be reproduced, distributed, used or disclosed either in whole or in part except as specifically authorized by General Engineering Company.

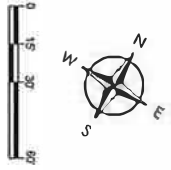
SITE LOCATION MAP
GB REAL ESTATE INVESTMENTS, LLC.
FORMER ONE HOUR MARTINIZING
 City of Green Bay
 Brown County, WI

DRAWN BY KP
DATE 9/7/15
GEC FILE NO. 2-0614-154
SHEET NO.
FIGURE 1



EXPLANATION

- PP POWER POLE
- MH MANHOLE
- LP LIGHT POLE
- V-6 6" VERTICAL CLEANOUT
- CB CATCH BASIN
- HYD HYDRANT
- MTD MOUNTING WELL
- ST STORM SEWER
- SS SANITARY SEWER
- WM WATER MAIN
- GS GAS LINE
- OH OVERHEAD POWER



REVISIONS	NO.	BY	DATE
status update			ETA

General Engineering Company
 P.O. Box 340 • 918 Silver Lake Dr. • Portage, WI 53801
 808-742-2169 (Office) • 808-742-2592 (Fax)
 www.generalengineering.net

This document contains confidential or proprietary information of General Engineering Company. Neither this document nor the information therein is to be reproduced, distributed, used or disclosed either in whole or in part except as specifically authorized by General Engineering Company.

DETAILED SITE PLAN

GB REAL ESTATE INVESTMENTS, LLC.
FORMER ONE HOUR MARTINIQUE
 City of Green Bay
 Brown County, WI

GEC

DRAWN BY: KP
 DATE: 9/7/15
 GEC FILE NO.: 2-0614-154
 SHEET NO.: **FIGURE 2**

APPENDIX B

**TABLE 1
SUMMARY OF SOIL ANALYTICAL RESULTS
GB REAL ESTATE INVESTMENTS, LLC
02-0615-231**

Sample No.	NC RCL (ug/kg)	C RCL (ug/kg)	Not-To- Exceed Direct Contact	Soil to Groundwater RCL	B-1		B-2		B-3		B-4	B-5		B-5A	B-5B	B-6		B-7	
					09/22/15	09/22/15	09/22/15	09/22/15	09/22/15	09/22/15	09/22/15	09/22/15	09/22/15	09/23/15	09/23/15	09/22/15	09/22/15	09/22/15	09/22/15
Sampling Date					2.5-4	7.5-9.5	2.5-4.5	7.5-9.5	2.5-4.5	5-7	5-7	2.5-4.5	10-12	4-6*	2-4*	5-7	8-10	2.5-4.5	10-12
Sample Depth (feet)																			
VOLATILE ORGANIC COMPOUNDS (VOC) (ug/kg)																			
Benzene	111,000	1,490	1,490	5.1	<16	<16	<16	<16	<16	<16	<16	<16	<16	<16	<16	<16	<16	<16	<16
n-Butylbenzene	3,910,000	NE	108,000	NE	<86	<86	<86	<86	<86	<86	<86	112J	<86	<86	<86	<86	<86	<86	<86
Ethylbenzene	4,200,000	7,470	7,470	1,570	<27	<27	<27	<27	<27	<27	<27	<27	<27	<27	<27	<27	<27	<27	<27
Methyl tert-butyl ether	23,800,000	59,400	59,400	27	<25	<25	<25	<25	<25	<25	<25	<25	<25	<25	<25	<25	<25	<25	<25
Naphthalene	188,000	5,150	5,150	658	<87	<87	<87	<87	<87	<87	<87	<87	<87	<87	<87	<87	<87	<87	<87
n-Propylbenzene	3,970,000	NE	264,000	NE	<35	<35	<35	<35	<35	<35	<35	79J	<35	<35	<35	<35	<35	<35	<35
Tetrachloroethene	115,000	30,700	30,700	4.5	<54	<54	<54	<54	<54	<54	<54	<54	<54	<54	<54	<54	<54	<54	<54
Toluene	5,300,000	NE	818,000	1107	<31	<31	<31	<31	<31	<31	<31	<31	<31	<31	<31	<31	<31	<31	<31
Trichloroethene	6,050	1,260	1,260	3.6	<42	<42	<42	<42	<42	<42	<42	<42	<42	<42	<42	<42	<42	<42	<42
1,2,4-Trimethylbenzene	89,800	NE	89,800	1382	<78	<78	<78	<78	<78	<78	<78	740	<78	<78	<78	<78	<78	<78	<78
1,3,5-Trimethylbenzene	782,000	NE	182,000	1382	<89	<89	<89	<89	<89	<89	<89	<89	<89	<89	<89	<89	<89	<89	<89
Xylenes, -m, -p	890,000	NE	258,000	3940	<70	<70	<70	<70	<70	<70	<70	<70	<70	<70	<70	<70	<70	<70	<70
Xylenes, -o					<29	<29	<29	<29	<29	<29	<29	<29	<29	<29	<29	<29	<29	<29	<29

ug/kg = micrograms per kilogram
RCL = Residual Contaminant Level
SSL = Soil Screening Level
DCL = Direct Contact Level
NA = Parameter not analyzed
NE = NR 720 RCL not established
J = Analyte detected above laboratory limit of detection but below limit of quantitation.
Bold indicates analytical results exceed NR 720 RCL

TABLE 1
SUMMARY OF SOIL ANALYTICAL RESULTS
GB REAL ESTATE INVESTMENTS, LLC
02-0615-231

Sample No.	NC RCL (ug/kg)	C RCL (ug/kg)	Not-To-Exceed Direct Contact	Soil to Groundwater RCL	B-8		B-9		B-10		B-11		B-12		B-13	B-14	B-15
					09/22/15	09/22/15	09/22/15	09/22/15	09/22/15	09/22/15	09/23/15	09/23/15	09/23/15	09/23/15	09/23/15	09/23/15	09/23/15
					2.5-4.5	7.5-9.5	2.5-4.5	7.5-9.5	2.5-4.5	7.5-9.5	2.5-4.5	7.5-9.5	5-7	7.5-9.5	5-7	2-4	2-4
VOLATILE ORGANIC COMPOUNDS (VOC) (ug/kg)																	
Benzene	111,000	1,490	1,490	5.1	<16	<16	<16	<16	<16	<16	<16	<16	<16	<16	<16	<16	<16
n-Butylbenzene	3,910,000	NE	108,000	NE	<86	<86	<86	<86	<86	<86	<86	<86	<86	<86	<86	<86	<86
Ethylbenzene	4,200,000	7,470	7,470	1,570	<27	<27	<27	<27	<27	<27	<27	<27	<27	<27	<27	<27	<27
Methyl tert-butyl ether	23,800,000	59,400	59,400	27	<25	<25	<25	<25	<25	<25	<25	<25	<25	<25	<25	<25	<25
Naphthalene	188,000	5,150	5,150	658	<87	<87	<87	<87	<87	<87	<87	<87	<87	<87	<87	<87	<87
n-Propylbenzene	3,970,000	NE	264,000	NE	<35	<35	<35	<35	<35	<35	<35	<35	<35	<35	<35	<35	<35
Tetrachloroethene	115,000	30,700	30,700	4.5	<54	<54	<54	<54	<54	<54	<54	<54	<54	<54	<54	<54	<54
Toluene	5,300,000	NE	818,000	1107	<31	<31	<31	<31	<31	<31	<31	<31	<31	<31	<31	<31	<31
Trichloroethene	6,050	1,260	1,260	3.6	<42	<42	<42	<42	<42	<42	<42	<42	<42	<42	<42	<42	<42
1,2,4-Trimethylbenzene	89,800	NE	89,800	1382	<78	<78	<78	<78	<78	<78	<78	<78	<78	<78	<78	<78	<78
1,3,5-Trimethylbenzene	782,000	NE	182,000	1382	<89	<89	<89	<89	<89	<89	<89	<89	<89	<89	<89	<89	<89
Xylenes, -m, -p	890,000	NE	258,000	3940	<70	<70	<70	<70	<70	<70	<70	<70	<70	<70	<70	<70	<70
Xylenes, -o					<29	<29	<29	<29	<29	<29	<29	<29	<29	<29	<29	<29	<29

ug/kg = micrograms per kilogram
RCL = Residual Contaminant Level
SSL = Soil Screening Level
DCL = Direct Contact Level
NA = Parameter not analyzed
NE = NR 720 RCL not established
J = Analyte detected above laboratory limit of detection but below limit of quantitation.
Bold indicates analytical results exceed NR 720 RCL

**TABLE 2
SUMMARY OF GROUNDWATER ANALYTICAL RESULTS
GB REAL ESTATE INVESTMENTS, LLC**

Monitoring Well	NR 140		TW-1	TW-2	TW-3	TW-4	TW-5
	ES	PAL	9/24/2015	9/24/2015	9/24/2015	9/24/2015	9/24/2015
VOLATILE ORGANIC COMPOUNDS (PVOC) (µg/L)							
Benzene	5	0.5	<0.44	<0.44	<0.44	<0.44	<0.44
Cis 1,2 Dichloroethene	70	7	<0.45	<0.45	<0.45	<0.45	<0.45
Ethylbenzene	700	140	<0.71	<0.71	<0.71	<0.71	<0.71
Methyl tert-butyl ether	60	12	<1.1	<1.1	<1.1	<1.1	<1.1
Tetrachloroethene	5	0.5	<0.49	<0.49	<0.49	<0.49	<0.49
Toluene	800	160	<0.44	<0.44	<0.44	<0.44	<0.44
Trichloroethene	5	0.5	<0.47	<0.47	<0.47	<0.47	<0.47
1,2,4-Trimethylbenzene	480	96	<1.6	<1.6	<1.6	<1.6	<1.6
1,3,5-Trimethylbenzene			<1.5	<1.5	<1.5	<1.5	<1.5
Xylenes, o	2000	400	<2.2	<2.2	<2.2	<2.2	<2.2
Xylenes, -m, -p			<0.9	<0.9	<0.9	<0.9	<0.9
DETECTED POLYNUCLEAR AROMATIC HYDROCARBONS (PAH) (µg/L)							
Acenaphthene	NE	NE	<0.02	<0.02	NA	NA	NA
Acenaphthylene	NE	NE	<0.021	<0.021	NA	NA	NA
Anthracene	3000	600	<0.02	<0.02	NA	NA	NA
Benzo(a)anthracene	NE	NE	<0.019	0.024J	NA	NA	NA
Benzo(a)pyrene	0.2	0.02	<0.019	<0.019	NA	NA	NA
Benzo(b)fluoranthene	0.2	0.02	<0.019	<0.019	NA	NA	NA
Benzo(g,h,i)perylene	NE	NE	<0.024	<0.024	NA	NA	NA
Benzo(k)fluoranthene	NE	NE	<0.018	<0.018	NA	NA	NA
Chrysene	0.2	0.02	<0.017	<0.017	NA	NA	NA
Dibenz(a,h)anthracene	NE	NE	<0.025	<0.025	NA	NA	NA
Fluoranthene	400	80	<0.018	0.022J	NA	NA	NA
Fluorene	400	80	0.023J	0.068	NA	NA	NA
Indeno(1,2,3-cd)pyrene	NE	NE	<0.018	<0.018	NA	NA	NA
1-Methylnaphthalene	NE	NE	<0.018	0.023J	NA	NA	NA
2-Methylnaphthalene	NE	NE	<0.017	0.029J	NA	NA	NA
Naphthalene	100	10	0.018J	0.039J	NA	NA	NA
Phenanthrene	NE	NE	0.057	0.09	NA	NA	NA
Pyrene	250	50	<0.018	0.024J	NA	NA	NA

NE = NR 140 ES not established

Q = Analyte detected above laboratory limit of detection but below limit of quantitation.

D = Result not applicable due to sample dilution

Shading indicates analytical results above NR 140 ES

**TABLE 3
WATER LEVEL DATA
GB REAL ESTATE INVESTMENTS, LLC**

Monitoring Well Number	Top of Well Casing Elevation	Date Measured	Depth to Water (Ft.)	Groundwater Elevation (Ft.)
TW-1	102.27	9/24/2015	9.55	92.72
		10/9/2015	10.37	91.90
TW-2	99.33	9/24/2015	6.88	92.45
		10/9/2015	7.65	91.68
TW-3	99.43	9/24/2015	6.13	93.30
		10/9/2015	6.41	93.02
TW-4	102.03	9/24/2015	5.48	96.55
		10/9/2015	6.08	95.95
TW-5	102.15	9/24/2015	5.82	96.33
		10/9/2015	6.26	95.89

ft = feet




NR=Not recorded

Elevations in feet in reference to benchmark with an assumed elevation of 100 feet.

APPENDIX C

- Route To:
- Solid Waste
 - Emergency Response
 - Wastewater
 - Haz. Waste
 - Underground Tanks
 - Water Resources
 - Other

Facility / Project Name GB Real Estate Investments, LLC.		License /Permit /Monitoring Number		Boring Number B-1	
Boring Drilled By (Firm name and name of crew chief) PSI KD		Drilling Method HAS	Borehole Diameter 4		
Date Drilling Started 9/22/2015	Date Drilling Ended 9/22/2015	Boring Location State Plane N, E NW1/4 of SE1/4, Sect. 5,T23N,R21E		Lat 44° 29' 34.5" N Long 87° 58' 32.52" W	DNR County Code 5
Local Grid Location (if applicable) Feet S Feet W		County Brown		Civil Town / City / Village Green Bay	

Depth Below Surface/Elev. (ft)	VISUAL SOIL CLASSIFICATION Ground Surface Elevation:	Sample No.	USCS	Graphic Log	Well Diagram	Blow Count	N Value	PID	Remarks
1 -1.0	Brown Silty SAND, trace gravel, moist (FILL)	SS-1	Fill				8	0	
2 -2.0									
3 -3.0	Brown Silty SAND with gravel, moist to wet	SS-2					11	0	Lab Sample
4 -4.0									
5 -5.0			SM						V
6 -6.0		SS-3					6	0	
7 -7.0									
8 -8.0	Reddish brown Silty CLAY with silt seams and sand, moist to wet	SS-4					11	0	Lab Sample
9 -9.0									
10 -10.0									
11 -11.0		SS-5	CL				9	0	
12 -12.0									
13 -13.0									
14 -14.0		SS-6					8	0	
15 -15.0	END OF BORING: 15.0'								
16 -16.0									
17 -17.0									
18 -18.0									

I hereby certify that the information on this form is true and correct to the best of my knowledge

Signature Brian Youngwirth	Firm General Engineering Company 916 Silver Lake Dr., P.O. BOX 340 Portage WI 53901
--	--

Lines of demarcation represent approximate boundaries between soil types. Variations may occur between sampling intervals and between boring locations, and the transition may be gradual.

Facility / Project Name GB Real Estate Investments, LLC.		License /Permit /Monitoring Number		Boring Number B-2	
Boring Drilled By (Firm name and name of crew chief) PSI KD		Drilling Method HAS	Borehole Diameter 4		
Date Drilling Started 9/22/2015	Date Drilling Ended 9/22/2015	Boring Location State Plane N, E NW1/4 of SE1/4, Sect. 5, T23N, R21E		Lat 44° 29' 34.5" N Long 87° 58' 32.52" W	DNR County Code 5
Local Grid Location (If applicable) Feet S Feet W		County Brown		Civil Town / City / Village Green Bay	

Depth Below Surface/Elev. (ft)	VISUAL SOIL CLASSIFICATION Ground Surface Elevation:	Sample No.	USCS	Graphic Log	Well Diagram	Blow Count	N Value	PID	Remarks
1	-1.0	S-1	FILL			22		0	
2	-2.0								
3	-3.0	SS-2				11		0	Lab Sample
4	-4.0								
5	-5.0	SS-3				8		0	
6	-6.0								
7	-7.0								V
8	-8.0	SS-4	CL			2		0	Lab Sample
9	-9.0								
10	-10.0	SS-5				4		0	
11	-11.0								
12	-12.0								
13	-13.0								
14	-14.0	SS-6				6		0	
15	-15.0								
16	-16.0								
17	-17.0								
18	-18.0								
19	-19.0	SS-7	5		0				
20	-20.0	END OF BORING: 20.0'							
21	-21.0								
22	-22.0								
23	-23.0								
24	-24.0								
25	-25.0								
26	-26.0								
27	-27.0								
28	-28.0								

I hereby certify that the information on this form is true and correct to the best of my knowledge

Signature	Brian Youngwirth	Firm	General Engineering Company 916 Silver Lake Dr., P.O. BOX 340 Portage WI 53901
-----------	------------------	------	---

Lines of demarcation represent approximate boundaries between soil types. Variations may occur between sampling intervals and between boring locations, and the transition may be gradual.

Route To:
 Solid Waste
 Emergency Response
 Wastewater
 Haz. Waste
 Underground Tanks
 Water Resources
 Other

Facility / Project Name GB Real Estate Investments, LLC.		License /Permit /Monitoring Number		Boring Number B-3	
Boring Drilled By (Firm name and name of crew chief) PSI KD		Drilling Method HAS	Borehole Diameter 4		
Date Drilling Started 9/22/2015	Date Drilling Ended 9/22/2015	Boring Location State Plane N, E NW 1/4 of SE 1/4, Sect. 5, T23N, R21E		Lat 44° 29' 34.5" N Long 87° 58' 32.52" W	DNR County Code 5
Local Grid Location (If applicable) Feet S Feet W		County Brown		Civil Town / City / Village Green Bay	

Depth Below Surface/Elev. (ft)	VISUAL SOIL CLASSIFICATION Ground Surface Elevation:	Sample No.	USCS	Graphic Log	Well Diagram	Blow Count	N Value	PID	Remarks			
1 -1.0	Brown to dark brown Silty SAND with gravel and clay (FILL)	SS-1	Fill				23	0				
2 -2.0												
3 -3.0	Light brown to dark brown Silty SAND, moist (POSSIBLE FILL)	SS-2					11	0	Lab Sample			
4 -4.0												
5 -5.0	Reddish brown Clayey SAND, moist to wet	SS-3	SM				5	0	Lab Sample			
6 -6.0												
7 -7.0												
8 -8.0	Reddish brown Silty CLAY, trace sand, wet	SS-4	CL				7	0				
9 -9.0												
10 -10.0												
11 -11.0		SS-5					9	0				
12 -12.0												
13 -13.0												
14.0 -14.0	Reddish brown Silty CLAY with sand and gravel, wet	SS-6					6	0				
15 -15.0	END OF BORING: 15.0'											
16.0 -16.0												
17.0 -17.0												
18.0 -18.0												

I hereby certify that the information on this form is true and correct to the best of my knowledge

Signature Brian Youngwirth	Firm General Engineering Company 916 Silver Lake Dr., P.O. BOX 340 Portage WI 53901
-------------------------------	---

Lines of demarcation represent approximate boundaries between soil types. Variations may occur between sampling intervals and between boring locations, and the transition may be gradual.

Facility / Project Name GB Real Estate Investments, LLC.		License /Permit /Monitoring Number		Boring Number B-4/TW-1	
Boring Drilled By (Firm name and name of crew chief) PSI KD		Drilling Method HAS	Borehole Diameter 4		
Date Drilling Started 9/22/2015	Date Drilling Ended 9/22/2015	Boring Location State Plane N, E NW1/4 of SE1/4, Sect. 5,T23N,R21E		Lat 44° 29' 34.5" N Long 87° 58' 32.52" W	DNR County Code 5
Local Grid Location (If applicable) Feet S Feet W		County Brown		Civil Town / City / Village Green Bay	

Depth Below Surface/Elev. (ft)	VISUAL SOIL CLASSIFICATION Ground Surface Elevation:	Sample No.	USCS	Graphic Log	Well Diagram	Blow Count	N Value	PID	Remarks
	6" ASPHALT								
1	-1.0 Brown to dark brown SAND with gravel, moist (FILL)	SS-1	Fill				13	0	
2	-2.0 Brown Sandy SILT, moist								
3	-3.0	SS-2					11	0	
4	-4.0		SM						
5	-5.0	SS-3							Lab Sample
6	-6.0						18	0	
7	-7.0								
8	-8.0 Dark brown to black Clayey SILT, with peat, wet	SS-4	OL				2	0	
9	-9.0								
10	-10.0 Reddish brown to grayish brown Silty CLAY, trace sand, wet	SS-5							
11	-11.0						3	0	
12	-12.0		CL						
13	-13.0								
14	-14.0 Reddish brown Silty CLAY, wet	SS-6							
15	-15.0 END OF BORING: 15.0'						7	0	
16	-16.0								
17	-17.0								
18	-18.0								

I hereby certify that the information on this form is true and correct to the best of my knowledge

Signature: Brian Youngwirth Firm: General Engineering Company
 916 Silver Lake Dr., P.O. BOX 340
 Portage WI 53901

Lines of demarcation represent approximate boundaries between soil types. Variations may occur between sampling intervals and between boring locations, and the transition may be gradual.

Route To:
 Solid Waste
 Emergency Response
 Wastewater
 Haz. Waste
 Underground Tanks
 Water Resources
 Other

Facility / Project Name GB Real Estate Investments, LLC.		License /Permit /Monitoring Number		Boring Number B-5	
Boring Drilled By (Firm name and name of crew chief) PSI KD		Drilling Method HAS	Borehole Diameter 4		
Date Drilling Started 9/22/2015	Date Drilling Ended 9/22/2015	Boring Location State Plane N, E NW1/4 of SE1/4, Sect. 5, T23N, R21E			DNR County Code 5
Local Grid Location (If applicable) Feet S Feet W		County Brown	Civil Town / City / Village Green Bay		
			Lat 44° 29' 34.5" N	Long 87° 58' 32.52" W	

Depth Below Surface/Elev. (ft)	VISUAL SOIL CLASSIFICATION Ground Surface Elevation:	Sample No.	USCS	Graphic Log	Well Diagram	Blow Count	N Value	PID	Remarks
	3" ASPHALT								
1	-1.0 Dark brown to brown GRAVEL with sand, moist (FILL)	SS-1					20	0	
2	-2.0 Dark brown Silty SAND with concrete debris and asphalt, trace organics, wet (FILL)								
3	-3.0	SS-2	FILL				8	78	Lab Sample
4	-4.0								
5	-5.0 Dark brown Silty CLAY with sand, trace gravel, moist	SS-3					15	0	
6	-6.0								
7	-7.0		CL						
8	-8.0 Gray Silty CLAY with sand, wet	SS-4					7	0	
9	-9.0								
10	-10.0 Brown Silty SAND, wet	SS-5	SM				6	0	Lab Sample
11	-11.0								
12	-12.0	END OF BORING: 11.5'							
13	-13.0								
14	-14.0								
15	-15.0								
16	-16.0								
17	-17.0								
18	-18.0								

I hereby certify that the information on this form is true and correct to the best of my knowledge

Signature	Brian Youngwirth	Firm	General Engineering Company 916 Silver Lake Dr., P.O. BOX 340 Portage WI 53901
-----------	------------------	------	---

Lines of demarcation represent approximate boundaries between soil types. Variations may occur between sampling intervals and between boring locations, and the transition may be gradual.

Facility / Project Name GB Real Estate Investments, LLC.		License /Permit /Monitoring Number		Boring Number B-5A	
Boring Drilled By (Firm name and name of crew chief) PSI KD		Drilling Method HAS	Borehole Diameter 4		
Date Drilling Started 9/23/2015	Date Drilling Ended 9/23/2015	Boring Location State Plane N, E NW1/4 of SE1/4, Sect. 5, T23N, R21E		DNR County Code 5	
Local Grid Location (If applicable) Feet S Feet W		County Brown		Civil Town / City / Village Green Bay	

Depth Below Surface/Elev. (ft)	VISUAL SOIL CLASSIFICATION Ground Surface Elevation:	Sample No.	USCS	Graphic Log	Well Diagram	Blow Count	N Value	PID	Remarks
1	ASPHALT Dark brown and black SILT with concrete, moist (FILL)	SS-1	FILL					0	
2	No recovery	SS-2							
3		SS-3							
4	Dark brown and black SILT, moist (FILL)	SS-4							
5		SS-5							
6			CL					0	Lab Sample
7	Gray Silty CLAY, trace sand, wet								
8	Brown Silty CLAY, wet								
9									
10	END OF BORING: 10.0'								
11									
12									
13									
14									
15									
16									
17									
18									

I hereby certify that the information on this form is true and correct to the best of my knowledge

Signature Brian Youngwirth	Firm General Engineering Company 916 Silver Lake Dr., P.O. BOX 340 Portage WI 53901
-------------------------------	---

Lines of demarcation represent approximate boundaries between soil types. Variations may occur between sampling intervals and between boring locations, and the transition may be gradual.

Route To:
 Solid Waste
 Emergency Response
 Wastewater
 Haz. Waste
 Underground Tanks
 Water Resources
 Other

Facility / Project Name GB Real Estate Investments, LLC.		License /Permit /Monitoring Number		Boring Number B-5B/TW-2	
Boring Drilled By (Firm name and name of crew chief) PSI KD		Drilling Method HAS	Borehole Diameter 4		



Date Drilling Started 9/23/2015	Date Drilling Ended 9/23/2015	Boring Location State Plane N, E NW 1/4 of SE 1/4, Sect. 5, T23N, R21E	Lat 44° 29' 34.5" N Long 87° 58' 32.52" W	DNR County Code 5	
Local Grid Location (If applicable) Feet S Feet W		County Brown	Civil Town / City / Village Green Bay		

Depth Below Surface/Elev. (ft)	VISUAL SOIL CLASSIFICATION		Sample No.	USCS	Graphic Log	Well Diagram	Blow Count	N Value	PID	Remarks			
	Ground Surface Elevation:												
		ASPHALT											
1	-1.0	Dark brown and black SILT with concrete, moist (FILL)	SS-1	FILL					0				
2	-2.0	Dark brown and black SILT, moist (FILL)	SS-2								6	Lab Sample	
3	-3.0												
4	-4.0	Reddish brown Silty CLAY and gray Silty SAND, trace metal (nail), moist (FILL)	SS-3									0	
5	-5.0												
6	-6.0												
7	-7.0		SS-4	CL					0				
8	-8.0	Gray Silty CLAY, trace sand, wet											
9	-9.0	Brown Silty CLAY, wet	SS-5									0	
10	-10.0	END OF BORING: 10.0'											
11	-11.0												
12	-12.0												
13	-13.0												
14	-14.0												
15	-15.0												
16	-16.0												
17	-17.0												
18	-18.0												

I hereby certify that the information on this form is true and correct to the best of my knowledge

Signature Brian Youngwirth	Firm General Engineering Company 916 Silver Lake Dr., P.O. BOX 340 Portage WI 53901
--------------------------------------	--

Lines of demarcation represent approximate boundaries between soil types. Variations may occur between sampling intervals and between boring locations, and the transition may be gradual.

Facility / Project Name GB Real Estate Investments, LLC.			License /Permit /Monitoring Number			Boring Number B-6						
Boring Drilled By (Firm name and name of crew chief) PSI KD			Drilling Method HAS		Borehole Diameter 4							
Date Drilling Started 9/22/2015		Date Drilling Ended 9/22/2015		Boring Location State Plane N, E NW1/4 of SE1/4, Sect. 5, T23N, R21E			Lat 44° 29' 34.5" N Long 87° 58' 32.52" W					
							DNR County Code 5					
Local Grid Location (If applicable) Feet S Feet W			County Brown			Civil Town / City / Village Green Bay						
Depth Below Surface/Elev. (ft)	VISUAL SOIL CLASSIFICATION		Sample No.	USCS	Graphic Log	Well Diagram	Blow Count	N Value	PID	Remarks		
	Ground Surface Elevation:											
1	-1.0	3" ASPHALT	SS-1	FILL				23	0			
2	-2.0	Brown GRAVEL with sand, moist (FILL)										
3	-3.0	Brown Silty SAND, moist (FILL)	SS-2							11	0	
4	-4.0											
5	-5.0	Dark brown to brown Silty SAND, moist (FILL)	SS-3					16	0	Lab Sample		
6	-6.0											
7	-7.0											
8	-8.0	Reddish brown Silty CLAY, trace sand, moist	SS-4	CL				4	0	Lab Sample		
9	-9.0											
10	-10.0		SS-5							9	0	
11	-11.0											
12	-12.0	END OF BORING: 11.5'										
13	-13.0											
14	-14.0											
15	-15.0											
16	-16.0											
17	-17.0											
18	-18.0											

I hereby certify that the information on this form is true and correct to the best of my knowledge

Signature Brian Youngwirth	Firm General Engineering Company 916 Silver Lake Dr., P.O. BOX 340 Portage WI 53901
--------------------------------------	--

Lines of demarcation represent approximate boundaries between soil types. Variations may occur between sampling intervals and between boring locations, and the transition may be gradual.

Facility / Project Name GB Real Estate Investments, LLC.		License / Permit / Monitoring Number		Boring Number B-7	
Boring Drilled By (Firm name and name of crew chief) PSI KD		Drilling Method HAS	Borehole Diameter 4		
Date Drilling Started 9/22/2015	Date Drilling Ended 9/22/2015	Boring Location State Plane N, E NW1/4 of SE1/4, Sect. 5, T23N, R21E		Lat 44° 29' 34.5" N	DNR County Code 5
Long 87° 58' 32.52" W					
Local Grid Location (If applicable) Feet S Feet W		County Brown	Civil Town / City / Village Green Bay		

Depth Below Surface/Elev. (ft)	VISUAL SOIL CLASSIFICATION Ground Surface Elevation:	Sample No.	USCS	Graphic Log	Well Diagram	Blow Count	N Value	PID	Remarks
	3" ASPHALT								
1	Brown GRAVEL with sand, moist (FILL)	SS-1	FILL				8	0	
	Dark brown Silty SAND, moist (FILL)								
2									
3	Brown to grayish brown Silty SAND, moist (Possible Fill)	SS-2					10	0	Lab Sample
4									
5	Brown SILT with sand, trace clay, wet	SS-3	SM				4	0	V
6									
7									
8	Reddish brown Silty CLAY, trace sand, moist	SS-4	CL				8	0	
9									
10									
10		SS-5					7	0	Lab Sample
11									
12	END OF BORING: 11.5'								
13									
14									
15									
16									
17									
18									

I hereby certify that the information on this form is true and correct to the best of my knowledge

Signature Brian Youngwirth	Firm General Engineering Company 916 Silver Lake Dr., P.O. BOX 340 Portage WI 53901
-------------------------------	---

Lines of demarcation represent approximate boundaries between soil types. Variations may occur between sampling intervals and between boring locations, and the transition may be gradual.

Facility / Project Name GB Real Estate Investments, LLC.		License /Permit /Monitoring Number		Boring Number B-8	
Boring Drilled By (Firm name and name of crew chief) PSI KD		Drilling Method HAS	Borehole Diameter 4		
Date Drilling Started 9/22/2015	Date Drilling Ended 9/22/2015	Boring Location State Plane N, E NW1/4 of SE1/4, Sect. 5, T23N, R21E		Lat 44° 29' 34.5" N Long 87° 58' 32.52" W	DNR County Code 5
Local Grid Location (If applicable) Feet S Feet W		County Brown		Civil Town / City / Village Green Bay	

Depth Below Surface/Elev. (ft)	VISUAL SOIL CLASSIFICATION Ground Surface Elevation:	Sample No.	USCS	Graphic Log	Well Diagram	Blow Count	N Value	PID	Remarks	
1	6"-Brown Silty SAND, trace organics & clay, moist (Topsoil)	SS-1	Fill				10	0		
	Dark brown to light brown Silty SAND, moist (Possible FILL)									
2										
3	Brown Silty SAND, moist	SS-2					11	0	Lab Sample	
4										
5	Brown Silty SAND with clay, moist	SS-3	SM					15	0	V
6										
7										
8	Alternating strata of reddish brown Silty CLAY and brown Sandy SILT, moist	SS-4					7	0		
9										
10										
11		SS-5	CL				7	0	Lab Sample	
12										
13										
14	Reddish brown Silty CLAY, moist	SS-6					1	0		
15	END OF BORING: 15.0'									
16										
17										
18										















I hereby certify that the information on this form is true and correct to the best of my knowledge

Signature Brian Youngwirth	Firm General Engineering Company 916 Silver Lake Dr., P.O. BOX 340 Portage WI 53901
-------------------------------	--

Lines of demarcation represent approximate boundaries between soil types. Variations may occur between sampling intervals and between boring locations, and the transition may be gradual.

Route To:
 Solid Waste
 Emergency Response
 Wastewater
 Haz. Waste
 Underground Tanks
 Water Resources
 Other

Facility / Project Name GB Real Estate Investments, LLC.		License /Permit /Monitoring Number		Boring Number B-9	
Boring Drilled By (Firm name and name of crew chief) PSI KD		Drilling Method HAS	Borehole Diameter 4		
Date Drilling Started 9/22/2015	Date Drilling Ended 9/22/2015	Boring Location State Plane N, E NW1/4 of SE1/4, Sect. 5, T23N, R21E			DNR County Code 5
Local Grid Location (if applicable) Feet S Feet W		County Brown	Civil Town / City / Village Green Bay		





Depth Below Surface/Elev. (ft)	VISUAL SOIL CLASSIFICATION Ground Surface Elevation:	Sample No.	USCS	Graphic Log	Well Diagram	Blow Count	N Value	PID	Remarks
	3" ASPHALT								
1	-1.0	SS-1	FILL				9	0	
2	-2.0								
3	-3.0	SS-2	SM				23	0	V Lab Sample
4	-4.0								
5	-5.0	SS-3					24	0	
6	-6.0								
7	-7.0								
8	-8.0	SS-4					30	0	Lab Sample
9	-9.0								
10	-10.0	SS-5	CL				28	0	
11	-11.0								
12	-12.0								
13	-13.0								
14	-14.0	SS-6					16	0	
15	-15.0	END OF BORING: 15.0'							
16.0	-16.0								
17.0	-17.0								
18.0	-18.0								

I hereby certify that the information on this form is true and correct to the best of my knowledge

Signature	Brian Youngwirth	Firm	General Engineering Company 916 Silver Lake Dr., P.O. BOX 340 Portage WI 53901
-----------	------------------	------	---

Lines of demarcation represent approximate boundaries between soil types. Variations may occur between sampling intervals and between boring locations, and the transition may be gradual.

- Route To:
- Solid Waste
 - Emergency Response
 - Wastewater
 - Haz. Waste
 - Underground Tanks
 - Water Resources
 - Other

Facility / Project Name GB Real Estate Investments, LLC.		License /Permit /Monitoring Number		Boring Number B-10						
Boring Drilled By (Firm name and name of crew chief) PSI KD		Drilling Method HAS	Borehole Diameter 4							
Date Drilling Started 9/22/2015	Date Drilling Ended 9/22/2015	Boring Location State Plane N, E NW1/4 of SE1/4, Sect. 5,T23N,R21E		Lat 44° 29' 34.5" N Long 87° 58' 32.52" W	DNR County Code 5					
Local Grid Location (If applicable) Feet S Feet W		County Brown		Civil Town / City / Village Green Bay						
Depth Below Surface/Elev. (ft)	VISUAL SOIL CLASSIFICATION Ground Surface Elevation:	Sample No.	USCS	Graphic Log	Well Diagram	Blow Count	N Value	PID	Remarks	
1	Tan to dark brown Silty SAND with gravel, moist (FILL)	SS-1	Fill				20	0		
2										
3	Brown Silty SAND, moist	SS-2	SM				14	0	Lab Sample	
4										
5	Reddish brown SILT, trace sand and clay, moist	SS-3	ML				14	0	V	
6										
7										
8	Brown Silty CLAY with silt seams, moist	SS-4	CL				6	0	Lab Sample	
9										
10		SS-5							10	0
11										
12										
13										
14		SS-6					6	0		
15	END OF BORING: 15.0'									
16										
17										
18										
I hereby certify that the information on this form is true and correct to the best of my knowledge										
Signature Brian Youngwirth					Firm General Engineering Company 916 Silver Lake Dr., P.O. BOX 340 Portage WI 53901					

Lines of demarcation represent approximate boundaries between soil types. Variations may occur between sampling intervals and between boring locations, and the transition may be gradual.

Facility / Project Name GB Real Estate Investments, LLC.		License /Permit /Monitoring Number		Boring Number B-11	
Boring Drilled By (Firm name and name of crew chief) PSI KD		Drilling Method HAS	Borehole Diameter 4		
Date Drilling Started 9/23/2015	Date Drilling Ended 9/23/2015	Boring Location State Plane N, E NW1/4 of SE1/4, Sect. 5, T23N, R21E		Lat 44° 29' 34.5" N Long 87° 58' 32.52" W	
Local Grid Location (If applicable) Feet S Feet W		County Brown		Civil Town / City / Village Green Bay	
				DNR County Code 5	

Depth Below Surface/Elev. (ft)	VISUAL SOIL CLASSIFICATION Ground Surface Elevation:	Sample No.	USCS	Graphic Log	Well Diagram	Blow Count	N Value	PID	Remarks
	3" ASPHALT								
1 -1.0	Brown GRAVEL with sand, moist (FILL)	SS-1					17	0	
2 -2.0	Dark brown to tan Silty SAND with gravel, trace clay, moist (Fill)								
3 -3.0		SS-2	FILL				19	0	Lab Sample
4 -4.0									
5 -5.0	Brown SAND with construction debris, moist (FILL)	SS-3					12	0	
6 -6.0									
7 -7.0									
8 -8.0	Reddish brown Silty CLAY with silt seams and sand, wet	SS-4	CL				9	0	Lab Sample
9 -9.0									
10 -10.0									
11 -11.0		SS-5					7	0	
12 -12.0									
13 -13.0									
14 -14.0	Reddish brown to grayish brown Silty CLAY with sand, wet	SS-6					6	0	
15 -15.0	END OF BORING: 15.0'								
16 -16.0									
17 -17.0									
18 -18.0									

I hereby certify that the information on this form is true and correct to the best of my knowledge

Signature	Brian Youngwirth	Firm	General Engineering Company 916 Silver Lake Dr., P.O. BOX 340 Portage WI 53901
-----------	------------------	------	---

Lines of demarcation represent approximate boundaries between soil types. Variations may occur between sampling intervals and between boring locations, and the transition may be gradual.

Route To:
 Solid Waste
 Emergency Response
 Wastewater
 Haz. Waste
 Underground Tanks
 Water Resources
 Other

Facility / Project Name GB Real Estate Investments, LLC.		License /Permit /Monitoring Number		Boring Number B-12	
Boring Drilled By (Firm name and name of crew chief) PSI KD		Drilling Method HAS	Borehole Diameter 4		
Date Drilling Started 9/23/2015	Date Drilling Ended 9/23/2015	Boring Location State Plane N, E NW1/4 of SE1/4, Sect. 5,T23N,R21E		DNR County Code 5	
Local Grid Location (If applicable) Feet S Feet W		County Brown		Civil Town / City / Village Green Bay	























Depth Below Surface/Elev. (ft)	VISUAL SOIL CLASSIFICATION Ground Surface Elevation:	Sample No.	USCS	Graphic Log	Well Diagram	Blow Count	N Value	PID	Remarks		
1	2" Dark brown SAND with organics, moist (Topsoil) Light brown to black Silty SAND with gravel, moist (FILL)	SS-1	FILL				21	0			
2		SS-2							27	0	
3											
4	Light brown to black Silty SAND with gravel and organics, moist (FILL)										
5		SS-3								10	0
6			CL								
7		SS-4							5	0	Lab Sample
8	Reddish brown Silty CLAY, trace sand,wet										
9											
10		SS-5					9	0			
11											
12	END OF BORING: 11.5'										
13											
14											
15											
16											
17											
18											

I hereby certify that the information on this form is true and correct to the best of my knowledge

Signature	Brian Youngwirth	Firm	General Engineering Company 916 Silver Lake Dr., P.O. BOX 340 Portage WI 53901
-----------	------------------	------	---

Lines of demarcation represent approximate boundaries between soil types. Variations may occur between sampling intervals and between boring locations, and the transition may be gradual.

Facility / Project Name GB Real Estate Investments, LLC.		License /Permit /Monitoring Number		Boring Number B-13/TW-3	
Boring Drilled By (Firm name and name of crew chief) PSI KD		Drilling Method HAS	Borehole Diameter 4		
Date Drilling Started 9/23/2015	Date Drilling Ended 9/23/2015	Boring Location State Plane N, E NW 1/4 of SE1/4, Sect. 5, T23N, R21E		DNR County Code 5	
Local Grid Location (if applicable) Feet S Feet W		County Brown		Civil Town / City / Village Green Bay	

Depth Below Surface/Elev. (ft)	VISUAL SOIL CLASSIFICATION Ground Surface Elevation:	Sample No.	USCS	Graphic Log	Well Diagram	Blow Count	N Value	PID	Remarks
1	Dark brown to light brown SAND with gravel, moist (FILL)	SS-1	FILL				18	0	
2	Brown Silty SAND, with trace clay, moist								
3		SS-2					14	0	
4			SM						V
5	Brown SILT, with sand, wet	SS-3					10	0	Lab Sample
6									
7									
8	Reddish brown Silty CLAY, trace sand, wet	SS-4					9	0	
9			CL						
10									
11		SS-5					8	0	
12	END OF BORING: 11.5'								
13									
14									
15									
16									
17									
18									

I hereby certify that the information on this form is true and correct to the best of my knowledge

Signature	Brian Youngwirth Firm
	General Engineering Company 916 Silver Lake Dr., P.O. BOX 340 Portage WI 53901

Lines of demarcation represent approximate boundaries between soil types. Variations may occur between sampling intervals and between boring locations, and the transition may be gradual.

Facility / Project Name GB Real Estate Investments, LLC.		License /Permit /Monitoring Number		Boring Number B-14/TW-4	
Boring Drilled By (Firm name and name of crew chief) PSI KD		Drilling Method HAS	Borehole Diameter 4		
Date Drilling Started 9/23/2015	Date Drilling Ended 9/23/2015	Boring Location State Plane N, E NW1/4 of SE1/4, Sect. 5,T23N,R21E		Lat 44° 29' 34.5" N Long 87° 58' 32.52" W	DNR County Code 5
Local Grid Location (if applicable) Feet S Feet W		County Brown		Civil Town / City / Village Green Bay	

Depth Below Surface/Elev. (ft)	VISUAL SOIL CLASSIFICATION Ground Surface Elevation:	Sample No.	USCS	Graphic Log	Well Diagram	Blow Count	N Value	PID	Remarks
	CONCRETE								
1	Light brown SAND, moist (FILL)	SS-1	Fill					0	
2		SS-2							
3		SS-3							
4									Lab Sample V
5								0	
6	Brown SILT, wet	SS-4	ML					0	
7		SS-5							
8									
9								0	
10	Brown Silty CLAY, wet	SS-6	CL					0	
11		SS-7							
12									
13								0	
END OF BORING: 13.0'									
14									
15									
16									
17									
18									

I hereby certify that the information on this form is true and correct to the best of my knowledge

Signature	Brian Youngwirth	Firm	General Engineering Company 916 Silver Lake Dr., P.O. BOX 340 Portage WI 53901
-----------	------------------	------	---

Lines of demarcation represent approximate boundaries between soil types. Variations may occur between sampling intervals and between boring locations, and the transition may be gradual.

Facility / Project Name GB Real Estate Investments, LLC.		License /Permit /Monitoring Number		Boring Number B-15/TW-5	
Boring Drilled By (Firm name and name of crew chief) PSI KD		Drilling Method HAS	Borehole Diameter 4		
Date Drilling Started 9/23/2015	Date Drilling Ended 9/23/2015	Boring Location State Plane N, E NW1/4 of SE1/4, Sect. 5,T23N,R21E		Lat 44° 29' 34.5" N	Long 87° 58' 32.52" W
Local Grid Location (if applicable) Feet S Feet W		County Brown		Civil Town / City / Village Green Bay	
				DNR County Code 5	

Depth Below Surface/Elev. (ft)	VISUAL SOIL CLASSIFICATION Ground Surface Elevation:	Sample No.	USCS	Graphic Log	Well Diagram	Blow Count	N Value	PID	Remarks
	CONCRETE								
1 -1.0	Light brown SAND and SILT, moist (FILL)	SS-1						0	
2 -2.0	Light brown SAND, moist to wet (FILL)	SS-2	Fill					0	Lab Sample
3 -3.0									
4 -4.0	Brown SAND, wet (FILL)	SS-3						0	
5 -5.0									
6 -6.0	Brown Sandy SILT, wet	SS-4	SM					0	
7 -7.0									
8 -8.0	Brown SILT, wet	SS-5	ML					0	
9 -9.0									
10 -10.0	Brown Silty CLAY, wet	SS-6	CL					0	
11 -11.0									
12 -12.0		SS-7						0	
13 -13.0	END OF BORING: 13.0'								
14 -14.0									
15 -15.0									
16 -16.0									
17 -17.0									
18 -18.0									

I hereby certify that the information on this form is true and correct to the best of my knowledge

Signature	Brian Youngwirth	Firm	General Engineering Company 916 Silver Lake Dr., P.O. BOX 340 Portage WI 53901
-----------	------------------	------	---

Lines of demarcation represent approximate boundaries between soil types. Variations may occur between sampling intervals and between boring locations, and the transition may be gradual.

All abandonment work shall be performed in accordance with the provisions of Chapters NR 111, NR 112 or NR 141, Wis. Admin. Code, whichever is applicable.

(1) Well Location Information				(2) Facility Name / Owner Information			
County Brown		Wi Unique Well # of removed Well		Hicap#		Facility Name GB Real Estate Investments, LLC.	
Latitude / Longitude (Degrees & Minutes) N 44° 29' 34.5" / W 87° 58' 32.52"			Method Code (see instructions)		Facility ID (FID or PWS)		
NW ¼ - SE ¼		Section 5	Township 23	Range 21E		License / Permit / Monitoring # B-1	
Gov't Lot							
Well Street Address 1923-1935 Main St				Original Well Owner 1923-1935 Main St			
Well City, Village or Town Green Bay			Zip Code		Present Well Owner 1923-1935 Main St		
Subdivision name			Lot #		Mailing Address of Present Owner 1923-1935 Main St		
Reason for Removal Sampling Completed			Date of Abandonment 9/22/2015		City of Present Owner Green Bay		State WI
						Zip Code	

Well / Drillhole / Borehole Information				4. Pump, Liner, Screen, Casting & Sealing Material			
<input type="checkbox"/> Monitoring Well <input type="checkbox"/> Water Well <input checked="" type="checkbox"/> Borehole / Drillhole		Original Construction Date 9/22/2015		Pump & Piping Removed? <input type="checkbox"/> YES <input type="checkbox"/> No <input checked="" type="checkbox"/> Not Applicable Liner(s) Removed? <input type="checkbox"/> YES <input type="checkbox"/> No <input checked="" type="checkbox"/> Not Applicable Screen Removed? <input type="checkbox"/> YES <input type="checkbox"/> No <input checked="" type="checkbox"/> Not Applicable Casing Left in Place? <input type="checkbox"/> YES <input type="checkbox"/> No <input checked="" type="checkbox"/> Not Applicable If No, Explain		Was Casing Cut Off Below Surface? <input type="checkbox"/> YES <input checked="" type="checkbox"/> No Did Sealing Material Rise To Surface? <input type="checkbox"/> YES <input checked="" type="checkbox"/> No Did Material Settle After 24 Hours? <input type="checkbox"/> YES <input checked="" type="checkbox"/> No If Yes, Was Hole Retopped? <input type="checkbox"/> YES <input type="checkbox"/> No	
Construction Type: <input checked="" type="checkbox"/> Drilled <input type="checkbox"/> Driven (Sandpoint) <input type="checkbox"/> Dug <input type="checkbox"/> Other (Specify)				Required Method of Placing Sealing Material <input type="checkbox"/> Conductor Pipe-Gravity <input type="checkbox"/> Conductor Pipe-Pumped <input type="checkbox"/> Dump Bailer <input checked="" type="checkbox"/> Other (Explain) <u>Gravity</u>			
Formation Type: <input checked="" type="checkbox"/> Unconsolidated Formation <input type="checkbox"/> Bedrock				Sealing Materials For monitoring wells and Monitoring well boreholes only <input type="checkbox"/> Neat Cement Grout <input type="checkbox"/> Sand-Cement (concrete) Grout <input type="checkbox"/> Concrete <input type="checkbox"/> Bentonite Pellets <input type="checkbox"/> Clay-Sand Slurry <input checked="" type="checkbox"/> Granular Bentonite <input type="checkbox"/> Bentonite-Sand Slurry <input type="checkbox"/> Bentonite-Cement Grout <input type="checkbox"/> Chipped Bentonite			
Total Well Depth From Groundsurface (ft) 15.0		Casing Diameter (ins)		Total Well Depth From Groundsurface (ft) 15		To (ft.) Surface	
Lower Drillhole Diameter (in)		Casing Depth (ft)		Volume (circle One) 4 bags		Mix Ratio or Mud Weight	
Was Well Annular Space Grouted? <input type="checkbox"/> YES <input checked="" type="checkbox"/> No <input type="checkbox"/> Unknown If Yes, To What Depth (ft)				Depth to Water (ft)			
5. Material Used To Fill Well / Drillhole							
3/8" Chipped Bentonite							
6. Comments							

7. Supervision of Work				DNR Use Only			
Name of Person or Firm Doing Sealing Work Brian Youngwirth		Date of Abandonment 9/22/2015		Date Received		Noted By	
Street or Route 916 Silver Lake Dr.		Telephone No. (608) 742-2169		Comments			
City Portage		State WI	Zip Code 53901	Signature of Person Doing Work			Date Signed

All abandonment work shall be performed in accordance with the provisions of Chapters NR 111, NR 112 or NR 141, Wis. Admin. Code, whichever is applicable.

(1) Well Location Information				(2) Facility Name / Owner Information			
County Brown		Wi Unique Well # of removed Well		Hicap#		Facility Name GB Real Estate Investments, LLC.	
Latitude / Longitude (Degrees & Minutes) N 44° 29' 34.5" / W 87° 58' 32.52"			Method Code (see instructions)		Facility ID (FID or PWS)		
NW ¼ - SE ¼		Section 5	Township 23	Range 21E		License / Permit / Monitoring # B-2	
Gov't Lot							
Well Street Address 1923-1935 Main St				Original Well Owner 1923-1935 Main St			
Well City, Village or Town Green Bay			Zip Code		Present Well Owner 1923-1935 Main St		
Subdivision name			Lot #		Mailing Address of Present Owner 1923-1935 Main St		
Reason for Removal Sampling Completed			Date of Abandonment 9/22/2015		City of Present Owner Green Bay		State WI
						Zip Code	

Well / Drillhole / Borehole Information				4. Pump, Liner, Screen, Casting & Sealing Material			
<input type="checkbox"/> Monitoring Well <input type="checkbox"/> Water Well <input checked="" type="checkbox"/> Borehole / Drillhole		Original Construction Date 9/22/2015		Pump & Piping Removed? <input type="checkbox"/> YES <input type="checkbox"/> No <input checked="" type="checkbox"/> Not Applicable Liner(s) Removed? <input type="checkbox"/> YES <input type="checkbox"/> No <input checked="" type="checkbox"/> Not Applicable Screen Removed? <input type="checkbox"/> YES <input type="checkbox"/> No <input checked="" type="checkbox"/> Not Applicable Casing Left in Place? <input type="checkbox"/> YES <input type="checkbox"/> No <input checked="" type="checkbox"/> Not Applicable If No, Explain		Was Casing Cut Off Below Surface? <input type="checkbox"/> YES <input checked="" type="checkbox"/> No Did Sealing Material Rise To Surface? <input type="checkbox"/> YES <input checked="" type="checkbox"/> No Did Material Settle After 24 Hours? <input type="checkbox"/> YES <input checked="" type="checkbox"/> No If Yes, Was Hole Retopped? <input type="checkbox"/> YES <input type="checkbox"/> No	
Construction Type: <input checked="" type="checkbox"/> Drilled <input type="checkbox"/> Driven (Sandpoint) <input type="checkbox"/> Dug <input type="checkbox"/> Other (Specify)				Required Method of Placing Sealing Material <input type="checkbox"/> Conductor Pipe-Gravity <input type="checkbox"/> Conductor Pipe-Pumped <input type="checkbox"/> Dump Bailer <input checked="" type="checkbox"/> Other (Explain) <u>Gravity</u>			
Formation Type: <input checked="" type="checkbox"/> Unconsolidated Formation <input type="checkbox"/> Bedrock				Sealing Materials For monitoring wells and Monitoring well boreholes only <input type="checkbox"/> Neat Cement Grout <input type="checkbox"/> Sand-Cement (concrete) Grout <input type="checkbox"/> Concrete <input type="checkbox"/> Bentonite Pellets <input type="checkbox"/> Clay-Sand Slurry <input checked="" type="checkbox"/> Granular Bentonite <input type="checkbox"/> Bentonite-Sand Slurry <input type="checkbox"/> Bentonite-Cement Grout <input type="checkbox"/> Chipped Bentonite			
Total Well Depth From Groundsurface (ft) 20.0		Casing Diameter (ins)		Sealing Materials <input type="checkbox"/> Neat Cement Grout <input type="checkbox"/> Sand-Cement (concrete) Grout <input type="checkbox"/> Concrete <input type="checkbox"/> Clay-Sand Slurry <input type="checkbox"/> Bentonite-Sand Slurry <input type="checkbox"/> Chipped Bentonite		For monitoring wells and Monitoring well boreholes only <input type="checkbox"/> Bentonite Pellets <input checked="" type="checkbox"/> Granular Bentonite <input type="checkbox"/> Bentonite-Cement Grout	
Lower Drillhole Diameter (in)		Casing Depth (ft)		From (ft.) To (ft.) Volume (circle One) Mix Ratio or Mud Weight 20 Surface 5 bags			
Was Well Annular Space Grouted? <input type="checkbox"/> YES <input checked="" type="checkbox"/> No <input type="checkbox"/> Unknown If Yes, To What Depth (ft) Depth to Water (ft)							
5. Material Used To Fill Well / Drillhole 3/8" Chipped Bentonite							
6. Comments							

7. Supervision of Work				DNR Use Only			
Name of Person or Firm Doing Sealing Work Brian Youngwirth		Date of Abandonment 9/22/2015		Date Received		Noted By	
Street or Route 916 Silver Lake Dr.		Telephone No. (608) 742-2169		Comments			
City Portage		State WI	Zip Code 53901	Signature of Person Doing Work			Date Signed

All abandonment work shall be performed in accordance with the provisions of Chapters NR 111, NR 112 or NR 141, Wis. Admin. Code, whichever is applicable.

(1) Well Location Information				(2) Facility Name / Owner Information	
County Brown	WI Unique Well # of removed Well	Hicap#	Facility Name GB Real Estate Investments, LLC.		
Latitude / Longitude (Degrees & Minutes) N 44° 29' 34.5" / W 87° 58' 32.52"		Method Code (see instructions)		Facility ID (FID or PWS)	
NW ¼ - SE ¼	Section	Township	Range	License / Permit / Monitoring # B-3	
Gov't Lot	5	23	21E		
Well Street Address 1923-1935 Main St			Original Well Owner 1923-1935 Main St		
Well City, Village or Town Green Bay		Zip Code		Present Well Owner 1923-1935 Main St	
Subdivision name		Lot #		Mailing Address of Present Owner 1923-1935 Main St	
Reason for Removal Sampling Completed		Date of Abandonment 9/22/2015		City of Present Owner Green Bay	State WI
Zip Code					

Well / Drillhole / Borehole Information

(3) Well / Drillhole / Borehole Information		4. Pump, Liner, Screen, Casting & Sealing Material			
<input type="checkbox"/> Monitoring Well	Original Construction Date	Pump & Piping Removed? <input type="checkbox"/> YES <input type="checkbox"/> No <input checked="" type="checkbox"/> Not Applicable			
<input type="checkbox"/> Water Well	9/22/2015	Liner(s) Removed? <input type="checkbox"/> YES <input type="checkbox"/> No <input checked="" type="checkbox"/> Not Applicable			
<input checked="" type="checkbox"/> Borehole / Drillhole	If a Well Construction Report is Available, Please attach.	Screen Removed? <input type="checkbox"/> YES <input type="checkbox"/> No <input checked="" type="checkbox"/> Not Applicable			
Construction Type:		Casing Left in Place? <input type="checkbox"/> YES <input type="checkbox"/> No <input checked="" type="checkbox"/> Not Applicable			
<input checked="" type="checkbox"/> Drilled	<input type="checkbox"/> Driven (Sandpoint)	<input type="checkbox"/> Dug	If No, Explain		
<input type="checkbox"/> Other (Specify)	Was Casing Cut Off Below Surface? <input type="checkbox"/> YES <input checked="" type="checkbox"/> No				
Formation Type:		Did Sealing Material Rise To Surface? <input type="checkbox"/> YES <input checked="" type="checkbox"/> No			
<input checked="" type="checkbox"/> Unconsolidated Formation	<input type="checkbox"/> Bedrock	Did Material Settle After 24 Hours? <input type="checkbox"/> YES <input checked="" type="checkbox"/> No			
Total Well Depth From Groundsurface (ft) 15.0		If Yes, Was Hole Retopped? <input type="checkbox"/> YES <input type="checkbox"/> No			
Casing Diameter (ins)		Required Method of Placing Sealing Material			
Lower Drillhole Diameter (in)		<input type="checkbox"/> Conductor Pipe-Gravity <input type="checkbox"/> Conductor Pipe-Pumped			
Casing Depth (ft)		<input type="checkbox"/> Dump Bailer <input checked="" type="checkbox"/> Other (Explain) <u>Gravity</u>			
Was Well Annular Space Grouted? <input type="checkbox"/> YES <input checked="" type="checkbox"/> No <input type="checkbox"/> Unknown		Sealing Materials			
If Yes, To What Depth (ft)		Depth to Water (ft)			
5. Material Used To Fill Well / Drillhole		For monitoring wells and Monitoring well boreholes only			
3/8" Chipped Bentonite		From (ft.)	To (ft.)	No. Bags, Blocks, Cubic Yards or Volume (circle One)	Mix Ratio or Mud Weight
		15	Surface	4 bags	

6. Comments

7. Supervision of Work				DNR Use Only	
Name of Person or Firm Doing Sealing Work Brian Youngwirth		Date of Abandonment 9/22/2015		Date Received	
Street or Route 916 Silver Lake Dr.		Telephone No. (608) 742-2169		Noted By	
City Portage		State WI		Signature of Person Doing Work	
Zip Code 53901		Date Signed			

All abandonment work shall be performed in accordance with the provisions of Chapters NR 111, NR 112 or NR 141, Wis. Admin. Code, whichever is applicable.

(1) Well Location Information				(2) Facility Name / Owner Information			
County Brown		WI Unique Well # of removed Well		Hicap#		Facility Name GB Real Estate Investments, LLC.	
Latitude /Longitude (Degrees & Minutes) N 44° 29' 34.5" / W 87° 58' 32.52"			Method Code (see instructions)		Facility ID (FID or PWS)		
NW ¼ - SE ¼		Section 5	Township 23	Range 21E	License / Permit / Monitoring # B-5		
Gov't Lot							
Well Street Address 1923-1935 Main St				Original Well Owner 1923-1935 Main St			
Well City, Village or Town Green Bay			Zip Code		Present Well Owner 1923-1935 Main St		
Subdivision name			Lot #		Mailing Address of Present Owner 1923-1935 Main St		
Reason for Removal Sampling Completed			Date of Abandonment 9/22/2015		City of Present Owner Green Bay		State WI
						Zip Code	

Well / Drillhole / Borehole Information				4. Pump, Liner, Screen, Casting & Sealing Material			
<input type="checkbox"/> Monitoring Well <input type="checkbox"/> Water Well <input checked="" type="checkbox"/> Borehole / Drillhole		Original Construction Date 9/22/2015		Pump & Piping Removed? <input type="checkbox"/> YES <input type="checkbox"/> No <input checked="" type="checkbox"/> Not Applicable Liner(s) Removed? <input type="checkbox"/> YES <input type="checkbox"/> No <input checked="" type="checkbox"/> Not Applicable Screen Removed? <input type="checkbox"/> YES <input type="checkbox"/> No <input checked="" type="checkbox"/> Not Applicable Casing Left in Place? <input type="checkbox"/> YES <input type="checkbox"/> No <input checked="" type="checkbox"/> Not Applicable If No, Explain		Was Casing Cut Off Below Surface? <input type="checkbox"/> YES <input checked="" type="checkbox"/> No Did Sealing Material Rise To Surface? <input type="checkbox"/> YES <input checked="" type="checkbox"/> No Did Material Settle After 24 Hours? <input type="checkbox"/> YES <input checked="" type="checkbox"/> No If Yes, Was Hole Retopped? <input type="checkbox"/> YES <input type="checkbox"/> No	
Construction Type: <input checked="" type="checkbox"/> Drilled <input type="checkbox"/> Driven (Sandpoint) <input type="checkbox"/> Dug <input type="checkbox"/> Other (Specify)				Required Method of Placing Sealing Material <input type="checkbox"/> Conductor Pipe-Gravity <input type="checkbox"/> Conductor Pipe-Pumped <input type="checkbox"/> Dump Bailer <input checked="" type="checkbox"/> Other (Explain) <u>Gravity</u>			
Formation Type: <input checked="" type="checkbox"/> Unconsolidated Formation <input type="checkbox"/> Bedrock				Sealing Materials For monitoring wells and Monitoring well boreholes only <input type="checkbox"/> Neat Cement Grout <input type="checkbox"/> Sand-Cement (concrete) Grout <input type="checkbox"/> Concrete <input type="checkbox"/> Bentonite Pellets <input type="checkbox"/> Clay-Sand Slurry <input checked="" type="checkbox"/> Granular Bentonite <input type="checkbox"/> Bentonite-Sand Slurry <input type="checkbox"/> Bentonite-Cement Grout <input type="checkbox"/> Chipped Bentonite			
Total Well Depth From Groundsurface (ft) 11.5		Casing Diameter (ins)		Sealing Materials For monitoring wells and Monitoring well boreholes only <input type="checkbox"/> Neat Cement Grout <input type="checkbox"/> Sand-Cement (concrete) Grout <input type="checkbox"/> Concrete <input type="checkbox"/> Bentonite Pellets <input type="checkbox"/> Clay-Sand Slurry <input checked="" type="checkbox"/> Granular Bentonite <input type="checkbox"/> Bentonite-Sand Slurry <input type="checkbox"/> Bentonite-Cement Grout <input type="checkbox"/> Chipped Bentonite			
Lower Drillhole Diameter (in)		Casing Depth (ft)		Sealing Materials For monitoring wells and Monitoring well boreholes only <input type="checkbox"/> Neat Cement Grout <input type="checkbox"/> Sand-Cement (concrete) Grout <input type="checkbox"/> Concrete <input type="checkbox"/> Bentonite Pellets <input type="checkbox"/> Clay-Sand Slurry <input checked="" type="checkbox"/> Granular Bentonite <input type="checkbox"/> Bentonite-Sand Slurry <input type="checkbox"/> Bentonite-Cement Grout <input type="checkbox"/> Chipped Bentonite			
Was Well Annular Space Grouted? <input type="checkbox"/> YES <input checked="" type="checkbox"/> No <input type="checkbox"/> Unknown							
If Yes, To What Depth (ft)		Depth to Water (ft)					
5. Material Used To Fill Well / Drillhole				From (ft.)		To (ft.)	
3/8" Chipped Bentonite				11.5		Surface	
						Volume (circle One) 2.5 bags	
						Mix Ratio or Mud Weight	
6. Comments							

7. Supervision of Work				DNR Use Only			
Name of Person or Firm Doing Sealing Work Brian Youngwirth		Date of Abandonment 9/22/2015		Date Received		Noted By	
Street or Route 916 Silver Lake Dr.		Telephone No. (608) 742-2169		Comments			
City Portage		State WI	Zip Code 53901	Signature of Person Doing Work			Date Signed

All abandonment work shall be performed in accordance with the provisions of Chapters NR 111, NR 112 or NR 141, Wis. Admin. Code, whichever is applicable.

(1) Well Location Information				(2) Facility Name / Owner Information			
County Brown		Wi Unique Well # of removed Well		Hicap#		Facility Name GB Real Estate Investments, LLC.	
Latitude /Longitude (Degrees & Minutes) N 44° 29' 34.5" / W 87° 58' 32.52"			Method Code (see instructions)		Facility ID (FID or PWS)		
NW ¼ - SE ¼		Section	Township	Range	License / Permit / Monitoring # B-5A		
Gov't Lot		5	23	21E			
Well Street Address 1923-1935 Main St				Original Well Owner 1923-1935 Main St			
Well City, Village or Town Green Bay			Zip Code		Present Well Owner 1923-1935 Main St		
Subdivision name			Lot #		Mailing Address of Present Owner 1923-1935 Main St		
Reason for Removal Sampling Completed			Date of Abandonment 9/22/2015		City of Present Owner Green Bay	State WI	Zip Code

(3) Well / Drillhole / Borehole Information				4. Pump, Liner, Screen, Casting & Sealing Material			
<input type="checkbox"/> Monitoring Well <input type="checkbox"/> Water Well <input checked="" type="checkbox"/> Borehole / Drillhole		Original Construction Date 9/22/2015		Pump & Piping Removed? <input type="checkbox"/> YES <input type="checkbox"/> No <input checked="" type="checkbox"/> Not Applicable Liner(s) Removed? <input type="checkbox"/> YES <input type="checkbox"/> No <input checked="" type="checkbox"/> Not Applicable Screen Removed? <input type="checkbox"/> YES <input type="checkbox"/> No <input checked="" type="checkbox"/> Not Applicable Casing Left in Place? <input type="checkbox"/> YES <input type="checkbox"/> No <input checked="" type="checkbox"/> Not Applicable If No, Explain		Was Casing Cut Off Below Surface? <input type="checkbox"/> YES <input checked="" type="checkbox"/> No Did Sealing Material Rise To Surface? <input type="checkbox"/> YES <input checked="" type="checkbox"/> No Did Material Settle After 24 Hours? <input type="checkbox"/> YES <input checked="" type="checkbox"/> No If Yes, Was Hole Retopped? <input type="checkbox"/> YES <input type="checkbox"/> No	
Construction Type: <input checked="" type="checkbox"/> Drilled <input type="checkbox"/> Driven (Sandpoint) <input type="checkbox"/> Dug <input type="checkbox"/> Other (Specify)				Required Method of Placing Sealing Material <input type="checkbox"/> Conductor Pipe-Gravity <input type="checkbox"/> Conductor Pipe-Pumped <input type="checkbox"/> Dump Bailer <input checked="" type="checkbox"/> Other (Explain) <u>Gravity</u>			
Formation Type: <input checked="" type="checkbox"/> Unconsolidated Formation <input type="checkbox"/> Bedrock				Sealing Materials For monitoring wells and Monitoring well boreholes only <input type="checkbox"/> Neat Cement Grout <input type="checkbox"/> Sand-Cement (concrete) Grout <input type="checkbox"/> Concrete <input type="checkbox"/> Clay-Sand Slurry <input type="checkbox"/> Bentonite-Sand Slurry <input type="checkbox"/> Chipped Bentonite			
Total Well Depth From Groundsurface (ft) 10.0		Casing Diameter (ins)		<input type="checkbox"/> Neat Cement Grout <input type="checkbox"/> Sand-Cement (concrete) Grout <input type="checkbox"/> Concrete <input type="checkbox"/> Clay-Sand Slurry <input type="checkbox"/> Bentonite-Sand Slurry <input type="checkbox"/> Chipped Bentonite		<input type="checkbox"/> Bentonite Pellets <input checked="" type="checkbox"/> Granular Bentonite <input type="checkbox"/> Bentonite-Cement Grout	
Lower Drillhole Diameter (in)		Casing Depth (ft)		From (ft.) To (ft.) Volume (circle One) Mix Ratio or Mud Weight 10 Surface 2.5 bags			
Was Well Annular Space Grouted? <input type="checkbox"/> YES <input checked="" type="checkbox"/> No <input type="checkbox"/> Unknown		If Yes, To What Depth (ft)		Depth to Water (ft)			
5. Material Used To Fill Well / Drillhole							
3/8" Chipped Bentonite							

6. Comments

7. Supervision of Work				DNR Use Only			
Name of Person or Firm Doing Sealing Work Brian Youngwirth		Date of Abandonment 9/22/2015		Date Received		Noted By	
Street or Route 916 Silver Lake Dr.		Telephone No. (608) 742-2169		Comments			
City Portage		State WI	Zip Code 53901	Signature of Person Doing Work			Date Signed

All abandonment work shall be performed in accordance with the provisions of Chapters NR 111, NR 112 or NR 141, Wis. Admin. Code, whichever is applicable.

(1) Well Location Information				(2) Facility Name / Owner Information			
County Brown		Wi Unique Well # of removed Well		Hicap#		Facility Name GB Real Estate Investments, LLC.	
Latitude /Longitude (Degrees & Minutes) N 44° 29' 34.5" / W 87° 58' 32.52"			Method Code (seeinstructions)		Facility ID (FID or PWS)		
NW ¼ - SE ¼		Section	Township	Range		License / Permit / Monitoring # B-6	
Gov't Lot		5	23	21E			
Well Street Address 1923-1935 Main St				Original Well Owner 1923-1935 Main St			
Well City, Village or Town Green Bay			Zip Code		Present Well Owner 1923-1935 Main St		
Subdivision name			Lot #		Mailing Address of Present Owner 1923-1935 Main St		
Reason for Removal Sampling Completed			Date of Abandonment 9/22/2015		City of Present Owner Green Bay		State WI
				Zip Code			

Well / Drillhole / Borehole Information				4. Pump, Liner, Screen, Casting & Sealing Material											
<input type="checkbox"/> Monitoring Well <input type="checkbox"/> Water Well <input checked="" type="checkbox"/> Borehole / Drillhole		Original Construction Date 9/22/2015		Pump & Piping Removed? <input type="checkbox"/> YES <input type="checkbox"/> No <input checked="" type="checkbox"/> Not Applicable Liner(s) Removed? <input type="checkbox"/> YES <input type="checkbox"/> No <input checked="" type="checkbox"/> Not Applicable Screen Removed? <input type="checkbox"/> YES <input type="checkbox"/> No <input checked="" type="checkbox"/> Not Applicable Casing Left in Place? <input type="checkbox"/> YES <input type="checkbox"/> No <input checked="" type="checkbox"/> Not Applicable If No, Explain											
Construction Type: <input checked="" type="checkbox"/> Drilled <input type="checkbox"/> Driven (Sandpoint) <input type="checkbox"/> Dug <input type="checkbox"/> Other (Specify)				Was Casing Cut Off Below Surface? <input type="checkbox"/> YES <input checked="" type="checkbox"/> No Did Sealing Material Rise To Surface? <input type="checkbox"/> YES <input checked="" type="checkbox"/> No Did Material Settle After 24 Hours? <input type="checkbox"/> YES <input checked="" type="checkbox"/> No If Yes, Was Hole Retopped? <input type="checkbox"/> YES <input type="checkbox"/> No											
Formation Type: <input checked="" type="checkbox"/> Unconsolidated Formation <input type="checkbox"/> Bedrock				Required Method of Placing Sealing Material <input type="checkbox"/> Conductor Pipe-Gravity <input type="checkbox"/> Conductor Pipe-Pumped <input type="checkbox"/> Dump Bailer <input checked="" type="checkbox"/> Other (Explain) <u>Gravity</u>											
Total Well Depth From Groundsurface (ft) 11.5		Casing Diameter (ins)		Sealing Materials											
Lower Drillhole Diameter (in)		Casing Depth (ft)		<input type="checkbox"/> Neat Cement Grout <input type="checkbox"/> Sand-Cement (concrete) Grout <input type="checkbox"/> Concrete <input type="checkbox"/> Clay-Sand Slurry <input type="checkbox"/> Bentonite-Sand Slurry <input type="checkbox"/> Chipped Bentonite											
Was Well Annular Space Grouted? <input type="checkbox"/> YES <input checked="" type="checkbox"/> No <input type="checkbox"/> Unknown				For monitoring wells and Monitoring well boreholes only											
If Yes, To What Depth (ft)		Depth to Water (ft)		<input type="checkbox"/> Bentonite Pellets <input checked="" type="checkbox"/> Granular Bentonite <input type="checkbox"/> Bentonite-Cement Grout											
5. Material Used To Fill Well / Drillhole 3/8" Chipped Bentonite				<table border="1"> <tr> <th>From (ft.)</th> <th>To (ft.)</th> <th>Volume (circle One)</th> <th>Mix Ratio or Mud Weight</th> </tr> <tr> <td>11.5</td> <td>Surface</td> <td>2.5 bags</td> <td></td> </tr> </table>				From (ft.)	To (ft.)	Volume (circle One)	Mix Ratio or Mud Weight	11.5	Surface	2.5 bags	
From (ft.)	To (ft.)	Volume (circle One)	Mix Ratio or Mud Weight												
11.5	Surface	2.5 bags													

6. Comments

7. Supervision of Work				DNR Use Only			
Name of Person or Firm Doing Sealing Work Brian Youngwirth		Date of Abandonment 9/22/2015		Date Received		Noted By	
Street or Route 916 Silver Lake Dr.		Telephone No. (608) 742-2169		Comments			
City Portage		State WI	Zip Code 53901	Signature of Person Doing Work			Date Signed

All abandonment work shall be performed in accordance with the provisions of Chapters NR 111, NR 112 or NR 141, Wis. Admin. Code, whichever is applicable.

(1) Well Location Information				(2) Facility Name / Owner Information			
County Brown	Wi Unique Well # of removed Well	Hicap#		Facility Name GB Real Estate Investments, LLC.			
Latitude / Longitude (Degrees & Minutes) N 44° 29' 34.5" / W 87° 58' 32.52"		Method Code (see instructions)		Facility ID (FID or PWS)			
NW ¼ - SE ¼	Section	Township	Range	License / Permit / Monitoring # B-7			
Gov't Lot	5	23	21E				
Well Street Address 1923-1935 Main St				Original Well Owner 1923-1935 Main St			
Well City, Village or Town Green Bay			Zip Code	Present Well Owner 1923-1935 Main St			
Subdivision name			Lot #	Mailing Address of Present Owner 1923-1935 Main St			
Reason for Removal Sampling Completed		Date of Abandonment 9/22/2015		City of Present Owner Green Bay		State WI	Zip Code

Well / Drillhole / Borehole Information

(3) Well / Drillhole / Borehole Information				4. Pump, Liner, Screen, Casting & Sealing Material			
<input type="checkbox"/> Monitoring Well <input type="checkbox"/> Water Well <input checked="" type="checkbox"/> Borehole / Drillhole		Original Construction Date 9/22/2015		Pump & Piping Removed? <input type="checkbox"/> YES <input type="checkbox"/> No <input checked="" type="checkbox"/> Not Applicable Liner(s) Removed? <input type="checkbox"/> YES <input type="checkbox"/> No <input checked="" type="checkbox"/> Not Applicable Screen Removed? <input type="checkbox"/> YES <input type="checkbox"/> No <input checked="" type="checkbox"/> Not Applicable Casing Left in Place? <input type="checkbox"/> YES <input type="checkbox"/> No <input checked="" type="checkbox"/> Not Applicable If No, Explain			
Construction Type:		If a Well Construction Report is Available, Please attach		Was Casing Cut Off Below Surface? <input type="checkbox"/> YES <input checked="" type="checkbox"/> No Did Sealing Material Rise To Surface? <input type="checkbox"/> YES <input checked="" type="checkbox"/> No Did Material Settle After 24 Hours? <input type="checkbox"/> YES <input checked="" type="checkbox"/> No If Yes, Was Hole Retopped? <input type="checkbox"/> YES <input type="checkbox"/> No			
<input checked="" type="checkbox"/> Drilled <input type="checkbox"/> Driven (Sandpoint) <input type="checkbox"/> Dug 7				Required Method of Placing Sealing Material			
Formation Type:				<input type="checkbox"/> Conductor Pipe-Gravity <input type="checkbox"/> Conductor Pipe-Pumped <input type="checkbox"/> Dump Bailer <input checked="" type="checkbox"/> Other (Explain) <u>Gravity</u>			
<input checked="" type="checkbox"/> Unconsolidated Formation <input type="checkbox"/> Bedrock				Sealing Materials For monitoring wells and Monitoring well boreholes only <input type="checkbox"/> Neat Cement Grout <input type="checkbox"/> Sand-Cement (concrete) Grout <input type="checkbox"/> Concrete <input type="checkbox"/> Bentonite Pellets <input type="checkbox"/> Clay-Sand Slurry <input checked="" type="checkbox"/> Granular Bentonite <input type="checkbox"/> Bentonite-Sand Slurry <input type="checkbox"/> Bentonite-Cement Grout <input type="checkbox"/> Chipped Bentonite			
Total Well Depth From Groundsurface (ft) 11.5		Casing Diameter (ins)					
Lower Drillhole Diameter (in)		Casing Depth (ft)					
Was Well Annular Space Grouted? <input type="checkbox"/> YES <input checked="" type="checkbox"/> No <input type="checkbox"/> Unknown		Depth to Water (ft)					
If Yes, To What Depth (ft)							

5. Material Used To Fill Well / Drillhole				From (ft.)	To (ft.)	Volume (circle One)	Mix Ratio or Mud Weight
3/8" Chipped Bentonite				11.5	Surface	2.5 bags	

6. Comments

7. Supervision of Work				DNR Use Only			
Name of Person or Firm Doing Sealing Work Brian Youngwirth		Date of Abandonment 9/22/2015		Date Received		Noted By	
Street or Route 916 Silver Lake Dr.		Telephone No. (608) 742-2169		Comments			
City Portage	State WI	Zip Code 53901	Signature of Person Doing Work			Date Signed	

All abandonment work shall be performed in accordance with the provisions of Chapters NR 111, NR 112 or NR 141, Wis. Admin. Code, whichever is applicable.

(1) Well Location Information				(2) Facility Name / Owner Information			
County Brown		Wi Unique Well # of removed Well		Hicap#		Facility Name GB Real Estate Investments, LLC.	
Latitude /Longitude (Degrees & Minutes) N 44° 29' 34.5" / W 87° 58' 32.52"			Method Code (see instructions)		Facility ID (FID or PWS)		
NW ¼ - SE ¼		Section	Township	Range		License / Permit / Monitoring # B-8	
Gov't Lot		5	23	21E			
Well Street Address 1923-1935 Main St				Original Well Owner 1923-1935 Main St			
Well City, Village or Town Green Bay			Zip Code		Present Well Owner 1923-1935 Main St		
Subdivision name			Lot #		Mailing Address of Present Owner 1923-1935 Main St		
Reason for Removal Sampling Completed			Date of Abandonment 9/22/2015		City of Present Owner Green Bay		State WI
				Zip Code			

Well / Drillhole / Borehole Information				4. Pump, Liner, Screen, Casting & Sealing Material			
<input type="checkbox"/> Monitoring Well <input type="checkbox"/> Water Well <input checked="" type="checkbox"/> Borehole / Drillhole		Original Construction Date 9/22/2015		Pump & Piping Removed? <input type="checkbox"/> YES <input type="checkbox"/> No <input checked="" type="checkbox"/> Not Applicable Liner(s) Removed? <input type="checkbox"/> YES <input type="checkbox"/> No <input checked="" type="checkbox"/> Not Applicable Screen Removed? <input type="checkbox"/> YES <input type="checkbox"/> No <input checked="" type="checkbox"/> Not Applicable Casing Left in Place? <input type="checkbox"/> YES <input type="checkbox"/> No <input checked="" type="checkbox"/> Not Applicable If No, Explain			
Construction Type:		If a Well Construction Report is Available, Please attach.		Was Casing Cut Off Below Surface? <input type="checkbox"/> YES <input checked="" type="checkbox"/> No Did Sealing Material Rise To Surface? <input type="checkbox"/> YES <input checked="" type="checkbox"/> No Did Material Settle After 24 Hours? <input type="checkbox"/> YES <input checked="" type="checkbox"/> No If Yes, Was Hole Retopped? <input type="checkbox"/> YES <input type="checkbox"/> No			
<input checked="" type="checkbox"/> Drilled <input type="checkbox"/> Driven (Sandpoint) <input type="checkbox"/> Dug 7				Required Method of Placing Sealing Material			
Formation Type:				<input type="checkbox"/> Conductor Pipe-Gravity <input type="checkbox"/> Conductor Pipe-Pumped <input type="checkbox"/> Dump Bailer <input checked="" type="checkbox"/> Other (Explain) <u>Gravity</u>			
<input checked="" type="checkbox"/> Unconsolidated Formation <input type="checkbox"/> Bedrock				Sealing Materials For monitoring wells and Monitoring well boreholes only <input type="checkbox"/> Neat Cement Grout <input type="checkbox"/> Sand-Cement (concrete) Grout <input type="checkbox"/> Concrete <input type="checkbox"/> Bentonite Pellets <input type="checkbox"/> Clay-Sand Slurry <input checked="" type="checkbox"/> Granular Bentonite <input type="checkbox"/> Bentonite-Sand Slurry <input type="checkbox"/> Bentonite-Cement Grout <input type="checkbox"/> Chipped Bentonite			
Total Well Depth From Groundsurface (ft) 15.0		Casing Diameter (ins)					
Lower Drill hole Diameter (in)		Casing Depth (ft)					
Was Well Annular Space Grouted? <input type="checkbox"/> YES <input checked="" type="checkbox"/> No <input type="checkbox"/> Unknown		Depth to Water (ft)					
If Yes, To What Depth (ft)							
5. Material Used To Fill Well / Drillhole				From (ft.)	To (ft.)	No. Bags, Casks, Cubic Yds. or Volume (circle One)	Mix Ratio or Mud Weight
3/8" Chipped Bentonite				15	Surface	23.5 bags	
6. Comments							

7. Supervision of Work				DNR Use Only			
Name of Person or Firm Doing Sealing Work Brian Youngwirth		Date of Abandonment 9/22/2015		Date Received		Noted By	
Street or Route 916 Silver Lake Dr.		Telephone No. (608) 742-2169		Comments			
City Portage		State WI	Zip Code 53901	Signature of Person Doing Work			Date Signed

All abandonment work shall be performed in accordance with the provisions of Chapters NR 111, NR 112 or NR 141, Wis. Admin. Code, whichever is applicable.

(1) Well Location Information				(2) Facility Name / Owner Information			
County Brown		Wi Unique Well # of removed Well		Hicap#		Facility Name GB Real Estate Investments, LLC.	
Latitude /Longitude (Degrees & Minutes) N 44° 29' 34.5" / W 87° 58' 32.52"			Method Code (see instructions)		Facility ID (FID or PWS)		
NW ¼ - SE ¼		Section	Township	Range	License / Permit / Monitoring #		B-9
Gov't Lot		5	23	21E			
Well Street Address 1923-1935 Main St				Original Well Owner 1923-1935 Main St			
Well City, Village or Town Green Bay			Zip Code		Present Well Owner 1923-1935 Main St		
Subdivision name			Lot #		Mailing Address of Present Owner 1923-1935 Main St		
Reason for Removal Sampling Completed			Date of Abandonment 9/22/2015		City of Present Owner Green Bay		State WI
						Zip Code	

(3) Well / Drillhole / Borehole Information				4. Pump, Liner, Screen, Casting & Sealing Material					
<input type="checkbox"/> Monitoring Well <input type="checkbox"/> Water Well <input checked="" type="checkbox"/> Borehole / Drillhole		Original Construction Date 9/22/2015		Pump & Piping Removed? <input type="checkbox"/> YES <input type="checkbox"/> No <input checked="" type="checkbox"/> Not Applicable		Liner(s) Removed? <input type="checkbox"/> YES <input type="checkbox"/> No <input checked="" type="checkbox"/> Not Applicable			
		If a Well Construction Report is Available, Please attach.		Screen Removed? <input type="checkbox"/> YES <input type="checkbox"/> No <input checked="" type="checkbox"/> Not Applicable		Casing Left in Place? <input type="checkbox"/> YES <input type="checkbox"/> No <input checked="" type="checkbox"/> Not Applicable			
Construction Type: <input checked="" type="checkbox"/> Drilled <input type="checkbox"/> Driven (Sandpoint) <input type="checkbox"/> Dug 7				If No, Explain				Was Casing Cut Off Below Surface? <input type="checkbox"/> YES <input checked="" type="checkbox"/> No	
Formation Type: <input checked="" type="checkbox"/> Unconsolidated Formation <input type="checkbox"/> Bedrock				Did Sealing Material Rise To Surface? <input type="checkbox"/> YES <input checked="" type="checkbox"/> No				Did Material Settle After 24 Hours? <input type="checkbox"/> YES <input checked="" type="checkbox"/> No	
				If Yes, Was Hole Retopped? <input type="checkbox"/> YES <input type="checkbox"/> No				Required Method of Placing Sealing Material	
Total Well Depth From Groundsurface (ft) 15.0		Casing Diameter (ins)		<input type="checkbox"/> Conductor Pipe-Gravity <input type="checkbox"/> Conductor Pipe-Pumped		<input type="checkbox"/> Dump Bailer <input checked="" type="checkbox"/> Other (Explain) <u>Gravity</u>			
Lower Drillhole Diameter (in)		Casing Depth (ft)		Sealing Materials		For monitoring wells and Monitoring well boreholes only			
Was Well Annular Space Grouted? <input type="checkbox"/> YES <input checked="" type="checkbox"/> No <input type="checkbox"/> Unknown		Depth to Water (ft)		<input type="checkbox"/> Neat Cement Grout		<input type="checkbox"/> Bentonite Pellets			
If Yes, To What Depth (ft)				<input type="checkbox"/> Sand-Cement (concrete) Grout		<input checked="" type="checkbox"/> Granular Bentonite			
				<input type="checkbox"/> Concrete		<input type="checkbox"/> Bentonite-Cement Grout			
				<input type="checkbox"/> Clay-Sand Slurry					
				<input type="checkbox"/> Bentonite-Sand Slurry					
				<input type="checkbox"/> Chipped Bentonite					

5. Material Used To Fill Well / Drillhole				From (ft.)	To (ft.)	Volume (circle One)	Mix Ratio or Mud Weight
3/8" Chipped Bentonite				15	Surface	3.5 bags	

6. Comments

7. Supervision of Work				DNR Use Only			
Name of Person or Firm Doing Sealing Work Brian Youngwirth		Date of Abandonment 9/22/2015		Date Received		Noted By	
Street or Route 916 Silver Lake Dr.		Telephone No. (608) 742-2169		Comments			
City Portage	State WI	Zip Code 53901	Signature of Person Doing Work			Date Signed	

All abandonment work shall be performed in accordance with the provisions of Chapters NR 111, NR 112 or NR 141, Wis. Admin. Code, whichever is applicable.

(1) Well Location Information			(2) Facility Name / Owner Information		
County Brown	Wi Unique Well # of removed Well	Hicap#	Facility Name GB Real Estate Investments, LLC.		
Latitude /Longitude (Degrees & Minutes) N 44° 29' 34.5" / W 87° 58' 32.52"		Method Code (see instructions)		Facility ID (FID or PWS)	
NW ¼ - SE ¼ Gov't Lot	Section 5	Township 23	Range 21E	License / Permit / Monitoring # B-10	
Well Street Address 1923-1935 Main St			Original Well Owner 1923-1935 Main St		
Well City, Village or Town Green Bay		Zip Code		Present Well Owner 1923-1935 Main St	
Subdivision name		Lot #		Mailing Address of Present Owner 1923-1935 Main St	
Reason for Removal Sampling Completed		Date of Abandonment 9/22/2015		City of Present Owner Green Bay	State WI
Zip Code					

Well / Drillhole / Borehole Information			4. Pump, Liner, Screen, Casting & Sealing Material		
<input type="checkbox"/> Monitoring Well <input type="checkbox"/> Water Well <input checked="" type="checkbox"/> Borehole / Drillhole		Original Construction Date 9/23/2015	Pump & Piping Removed? <input type="checkbox"/> YES <input type="checkbox"/> No <input checked="" type="checkbox"/> Not Applicable Liner(s) Removed? <input type="checkbox"/> YES <input type="checkbox"/> No <input checked="" type="checkbox"/> Not Applicable Screen Removed? <input type="checkbox"/> YES <input type="checkbox"/> No <input checked="" type="checkbox"/> Not Applicable Casing Left in Place? <input type="checkbox"/> YES <input type="checkbox"/> No <input checked="" type="checkbox"/> Not Applicable If No, Explain		
Construction Type: <input checked="" type="checkbox"/> Drilled <input type="checkbox"/> Driven (Sandpoint) <input type="checkbox"/> Dug <input type="checkbox"/> Other (Specify)		If a Well Construction Report is Available, Please attach.	Was Casing Cut Off Below Surface? <input type="checkbox"/> YES <input checked="" type="checkbox"/> No Did Sealing Material Rise To Surface? <input type="checkbox"/> YES <input checked="" type="checkbox"/> No Did Material Settle After 24 Hours? <input type="checkbox"/> YES <input checked="" type="checkbox"/> No If Yes, Was Hole Retopped? <input type="checkbox"/> YES <input type="checkbox"/> No		
Formation Type: <input checked="" type="checkbox"/> Unconsolidated Formation <input type="checkbox"/> Bedrock		Required Method of Placing Sealing Material			
Total Well Depth From Groundsurface (ft) 15.0		Casing Diameter (ins)	<input type="checkbox"/> Conductor Pipe-Gravity <input type="checkbox"/> Conductor Pipe-Pumped <input type="checkbox"/> Dump Bailer <input checked="" type="checkbox"/> Other (Explain) <u>Gravity</u>		
Lower Drill hole Diameter (in)	Casing Depth (ft)	Sealing Materials For monitoring wells and Monitoring well boreholes only <input type="checkbox"/> Neat Cement Grout <input type="checkbox"/> Sand-Cement (concrete) Grout <input type="checkbox"/> Concrete <input type="checkbox"/> Bentonite Pellets <input type="checkbox"/> Clay-Sand Slurry <input checked="" type="checkbox"/> Granular Bentonite <input type="checkbox"/> Bentonite-Sand Slurry <input type="checkbox"/> Bentonite-Cement Grout <input type="checkbox"/> Chipped Bentonite			
Was Well Annular Space Grouted? <input type="checkbox"/> YES <input checked="" type="checkbox"/> No <input type="checkbox"/> Unknown		Depth to Water (ft)			
If Yes, To What Depth (ft)					
5. Material Used To Fill Well / Drillhole 3/8" Chipped Bentonite			From (ft.) 15	To (ft.) Surface	No. Bags, Bags Cement or Volume (circle One) 4 bags
					Mix Ratio or Mud Weight
6. Comments					

7. Supervision of Work			DNR Use Only		
Name of Person or Firm Doing Sealing Work Brian Youngwirth		Date of Abandonment 9/22/2015	Date Received		Noted By
Street or Route 916 Silver Lake Dr.		Telephone No. (608) 742-2169	Comments		
City Portage	State WI	Zip Code 53901	Signature of Person Doing Work		Date Signed

All abandonment work shall be performed in accordance with the provisions of Chapters NR 111, NR 112 or NR 141, Wis. Admin. Code, whichever is applicable.

(1) Well Location Information				(2) Facility Name / Owner Information			
County Brown		Wi Unique Well # of removed Well		Hicap#		Facility Name GB Real Estate Investments, LLC.	
Latitude / Longitude (Degrees & Minutes) N 44° 29' 34.5" / W 87° 58' 32.52"			Method Code (see instructions)		Facility ID (FID or PWS)		
NW ¼ - SE ¼		Section 5	Township 23	Range 21E	License / Permit / Monitoring # B-11		
Gov't Lot							
Well Street Address 1923-1935 Main St				Original Well Owner 1923-1935 Main St			
Well City, Village or Town Green Bay			Zip Code		Present Well Owner 1923-1935 Main St		
Subdivision name			Lot #		Mailing Address of Present Owner 1923-1935 Main St		
Reason for Removal Sampling Completed			Date of Abandonment 9/23/2015		City of Present Owner Green Bay		State WI
							Zip Code

(3) Well / Drillhole / Borehole Information				4. Pump, Liner, Screen, Casting & Sealing Material			
<input type="checkbox"/> Monitoring Well <input type="checkbox"/> Water Well <input checked="" type="checkbox"/> Borehole / Drillhole		Original Construction Date 9/23/2015		Pump & Piping Removed? <input type="checkbox"/> YES <input type="checkbox"/> No <input checked="" type="checkbox"/> Not Applicable			
		If a Well Construction Report is Available, Please attach.		Liner(s) Removed? <input type="checkbox"/> YES <input type="checkbox"/> No <input checked="" type="checkbox"/> Not Applicable			
Construction Type:				Screen Removed? <input type="checkbox"/> YES <input type="checkbox"/> No <input checked="" type="checkbox"/> Not Applicable			
<input checked="" type="checkbox"/> Drilled <input type="checkbox"/> Driven (Sandpoint) <input type="checkbox"/> Dug <input type="checkbox"/> Other (Specify)				Casing Left in Place? <input type="checkbox"/> YES <input type="checkbox"/> No <input checked="" type="checkbox"/> Not Applicable			
Formation Type:				If No, Explain			
<input checked="" type="checkbox"/> Unconsolidated Formation <input type="checkbox"/> Bedrock				Was Casing Cut Off Below Surface? <input type="checkbox"/> YES <input checked="" type="checkbox"/> No			
				Did Sealing Material Rise To Surface? <input type="checkbox"/> YES <input checked="" type="checkbox"/> No			
				Did Material Settle After 24 Hours? <input type="checkbox"/> YES <input checked="" type="checkbox"/> No			
				If Yes, Was Hole Retopped? <input type="checkbox"/> YES <input type="checkbox"/> No			
Total Well Depth From Groundsurface (ft) 15.0		Casing Diameter (ins)		Required Method of Placing Sealing Material			
Lower Drillhole Diameter (in)		Casing Depth (ft)		<input type="checkbox"/> Conductor Pipe-Gravity <input type="checkbox"/> Conductor Pipe-Pumped <input type="checkbox"/> Dump Bailer <input checked="" type="checkbox"/> Other (Explain) <u>Gravity</u>			
Was Well Annular Space Grouted? <input type="checkbox"/> YES <input checked="" type="checkbox"/> No <input type="checkbox"/> Unknown				Sealing Materials		For monitoring wells and Monitoring well boreholes only	
If Yes, To What Depth (ft)		Depth to Water (ft)		<input type="checkbox"/> Neat Cement Grout <input type="checkbox"/> Sand-Cement (concrete) Grout <input type="checkbox"/> Concrete <input type="checkbox"/> Clay-Sand Slurry <input type="checkbox"/> Bentonite-Sand Slurry <input type="checkbox"/> Chipped Bentonite		<input type="checkbox"/> Bentonite Pellets <input checked="" type="checkbox"/> Granular Bentonite <input type="checkbox"/> Bentonite-Cement Grout	

5. Material Used To Fill Well / Drillhole		From (ft.)	To (ft.)	Volume (circle One)	Mix Ratio or Mud Weight
3/8" Chipped Bentonite		15	Surface	4 bags	

6. Comments

7. Supervision of Work				DNR Use Only	
Name of Person or Firm Doing Sealing Work Brian Youngwirth		Date of Abandonment 9/23/2015		Date Received	
				Noted By	
Street or Route 916 Silver Lake Dr.		Telephone No. (608) 742-2169		Comments	
City Portage		State WI	Zip Code 53901	Signature of Person Doing Work	
				Date Signed	

All abandonment work shall be performed in accordance with the provisions of Chapters NR 111, NR 112 or NR 141, Wis. Asmin. Code, whichever is applicable.

(1) Well Location Information				(2) Facility Name / Owner Information			
County Brown		Wi Unique Well # of removed Well		Hicap#		Facility Name GB Real Estate Investments, LLC.	
Latitude / Longitude (Degrees & Minutes) N 44° 29' 34.5" / W 87° 58' 32.52"			Method Code (see instructions)		Facility ID (FID or PWS)		
NW ¼ - SE ¼ Gov't Lot		Section 5	Township 23	Range 21E		License / Permit / Monitoring # B-12	
Well Street Address 1923-1935 Main St				Original Well Owner 1923-1935 Main St			
Well City, Village or Town Green Bay			Zip Code		Present Well Owner 1923-1935 Main St		
Subdivision name			Lot #		Mailing Address of Present Owner 1923-1935 Main St		
Reason for Removal Sampling Completed			Date of Abandonment 9/23/2015		City of Present Owner Green Bay		State WI
Zip Code							

Well / Drillhole / Borehole Information				4. Pump, Liner, Screen, Casting & Sealing Material					
<input type="checkbox"/> Monitoring Well <input type="checkbox"/> Water Well <input checked="" type="checkbox"/> Borehole / Drillhole		Original Construction Date 9/23/2015		Pump & Piping Removed? <input type="checkbox"/> YES <input type="checkbox"/> No <input checked="" type="checkbox"/> Not Applicable		Liner(s) Removed? <input type="checkbox"/> YES <input type="checkbox"/> No <input checked="" type="checkbox"/> Not Applicable			
		If a Well Construction Report is Available, Please attach.		Screen Removed? <input type="checkbox"/> YES <input type="checkbox"/> No <input checked="" type="checkbox"/> Not Applicable		Casing Left in Place? <input type="checkbox"/> YES <input type="checkbox"/> No <input checked="" type="checkbox"/> Not Applicable			
Construction Type: <input checked="" type="checkbox"/> Drilled <input type="checkbox"/> Driven (Sandpoint) <input type="checkbox"/> Dug <input type="checkbox"/> Other (Specify)				Was Casing Cut Off Below Surface? <input type="checkbox"/> YES <input checked="" type="checkbox"/> No				Did Sealing Material Rise To Surface? <input type="checkbox"/> YES <input checked="" type="checkbox"/> No	
Formation Type: <input checked="" type="checkbox"/> Unconsolidated Formation <input type="checkbox"/> Bedrock				Did Material Settle After 24 Hours? <input type="checkbox"/> YES <input checked="" type="checkbox"/> No				If Yes, Was Hole Retopped? <input type="checkbox"/> YES <input type="checkbox"/> No	
Total Well Depth From Groundsurface (ft) 11.5		Casing Diameter (ins)		Required Method of Placing Sealing Material					
Lower Drillhole Diameter (in)		Casing Depth (ft)		<input type="checkbox"/> Conductor Pipe-Gravity <input type="checkbox"/> Conductor Pipe-Pumped		<input type="checkbox"/> Dump Bailer <input checked="" type="checkbox"/> Other (Explain) <u>Gravity</u>			
Was Well Annular Space Grouted? <input type="checkbox"/> YES <input checked="" type="checkbox"/> No <input type="checkbox"/> Unknown		Depth to Water (ft)		Sealing Materials		For monitoring wells and Monitoring well boreholes only			
If Yes, To What Depth (ft)				<input type="checkbox"/> Neat Cement Grout <input type="checkbox"/> Sand-Cement (concrete) Grout		<input type="checkbox"/> Bentonite Pellets			
				<input type="checkbox"/> Concrete <input type="checkbox"/> Clay-Sand Slurry		<input checked="" type="checkbox"/> Granular Bentonite			
				<input type="checkbox"/> Bentonite-Sand Slurry <input type="checkbox"/> Chipped Bentonite		<input type="checkbox"/> Bentonite-Cement Grout			
5. Material Used To Fill Well / Drillhole				From (ft.)	To (ft.)	Volume (circle One)	Mix Ratio or Mud Weight		
3/8" Chipped Bentonite				11.5	Surface	2.5 bags			
6. Comments									

7. Supervision of Work				DNR Use Only			
Name of Person or Firm Doing Sealing Work Brian Youngwirth		Date of Abandonment 9/23/2015		Date Received		Noted By	
Street or Route 916 Silver Lake Dr.		Telephone No. (608) 742-2169		Comments			
City Portage		State WI	Zip Code 53901	Signature of Person Doing Work			Date Signed

APPENDIX D

Synergy Environmental Lab, INC.

1990 Prospect Ct., Appleton, WI 54914 *P 920-830-2455 * F 920-733-0631

BRIAN YOUNGWIRTH
GENERAL ENGINEERING
916 SILVER LAKE DRIVE
PORTAGE, WI 53901

Report Date 30-Sep-15

Project Name GB MAIN STREET
Project #

Invoice # E29725

Lab Code 5029725A
Sample ID B-1@2.5-4
Sample Matrix Soil
Sample Date 9/22/2015

	Result	Unit	LOD	LOQ	Dil	Method	Ext Date	Run Date	Analyst	Code
General										
General										
Solids Percent	88.2	%			1	5021		9/23/2015	DJL	1
Organic										
VOC's										
Benzene	< 0.016	mg/kg	0.016	0.049	1	8260B		9/24/2015	CJR	1
Bromobenzene	< 0.039	mg/kg	0.039	0.12	1	8260B		9/24/2015	CJR	1
Bromodichloromethane	< 0.015	mg/kg	0.015	0.048	1	8260B		9/24/2015	CJR	1
Bromoform	< 0.023	mg/kg	0.023	0.073	1	8260B		9/24/2015	CJR	1
tert-Butylbenzene	< 0.035	mg/kg	0.035	0.11	1	8260B		9/24/2015	CJR	1
sec-Butylbenzene	< 0.036	mg/kg	0.036	0.11	1	8260B		9/24/2015	CJR	1
n-Butylbenzene	< 0.086	mg/kg	0.086	0.27	1	8260B		9/24/2015	CJR	1
Carbon Tetrachloride	< 0.021	mg/kg	0.021	0.067	1	8260B		9/24/2015	CJR	1
Chlorobenzene	< 0.039	mg/kg	0.039	0.12	1	8260B		9/24/2015	CJR	1
Chloroethane	< 0.045	mg/kg	0.045	0.14	1	8260B		9/24/2015	CJR	1
Chloroform	< 0.026	mg/kg	0.026	0.081	1	8260B		9/24/2015	CJR	1
Chloromethane	< 0.25	mg/kg	0.25	0.78	1	8260B		9/24/2015	CJR	1
2-Chlorotoluene	< 0.029	mg/kg	0.029	0.093	1	8260B		9/24/2015	CJR	1
4-Chlorotoluene	< 0.032	mg/kg	0.032	0.1	1	8260B		9/24/2015	CJR	1
1,2-Dibromo-3-chloropropane	< 0.078	mg/kg	0.078	0.25	1	8260B		9/24/2015	CJR	1
Dibromochloromethane	< 0.031	mg/kg	0.031	0.098	1	8260B		9/24/2015	CJR	1
1,4-Dichlorobenzene	< 0.03	mg/kg	0.03	0.096	1	8260B		9/24/2015	CJR	1
1,3-Dichlorobenzene	< 0.03	mg/kg	0.03	0.097	1	8260B		9/24/2015	CJR	1
1,2-Dichlorobenzene	< 0.039	mg/kg	0.039	0.12	1	8260B		9/24/2015	CJR	1
Dichlorodifluoromethane	< 0.043	mg/kg	0.043	0.14	1	8260B		9/24/2015	CJR	1
1,2-Dichloroethane	< 0.03	mg/kg	0.03	0.096	1	8260B		9/24/2015	CJR	1
1,1-Dichloroethane	< 0.025	mg/kg	0.025	0.079	1	8260B		9/24/2015	CJR	1
1,1-Dichloroethene	< 0.029	mg/kg	0.029	0.093	1	8260B		9/24/2015	CJR	1
cis-1,2-Dichloroethene	< 0.021	mg/kg	0.021	0.068	1	8260B		9/24/2015	CJR	1
trans-1,2-Dichloroethene	< 0.024	mg/kg	0.024	0.076	1	8260B		9/24/2015	CJR	1
1,2-Dichloropropane	< 0.025	mg/kg	0.025	0.078	1	8260B		9/24/2015	CJR	1
2,2-Dichloropropane	< 0.1	mg/kg	0.1	0.33	1	8260B		9/24/2015	CJR	1
1,3-Dichloropropane	< 0.031	mg/kg	0.031	0.097	1	8260B		9/24/2015	CJR	1
Di-isopropyl ether	< 0.012	mg/kg	0.012	0.04	1	8260B		9/24/2015	CJR	1

Project Name GB MAIN STREET
Project #

Invoice # E29725

Lab Code 5029725A
Sample ID B-1@2.5-4
Sample Matrix Soil
Sample Date 9/22/2015

	Result	Unit	LOD	LOQ	Dil	Method	Ext Date	Run Date	Analyst	Code
EDB (1,2-Dibromoethane)	< 0.035	mg/kg	0.035	0.11	1	8260B		9/24/2015	CJR	1
Ethylbenzene	< 0.027	mg/kg	0.027	0.086	1	8260B		9/24/2015	CJR	1
Hexachlorobutadiene	< 0.11	mg/kg	0.11	0.36	1	8260B		9/24/2015	CJR	1
Isopropylbenzene	< 0.037	mg/kg	0.037	0.12	1	8260B		9/24/2015	CJR	1
p-Isopropyltoluene	< 0.056	mg/kg	0.056	0.18	1	8260B		9/24/2015	CJR	1
Methylene chloride	< 0.22	mg/kg	0.22	0.7	1	8260B		9/24/2015	CJR	1
Methyl tert-butylether (MTBE)	< 0.025	mg/kg	0.025	0.078	1	8260B		9/24/2015	CJR	1
Naphthalene	< 0.087	mg/kg	0.087	0.28	1	8260B		9/24/2015	CJR	1
n-Propylbenzene	< 0.035	mg/kg	0.035	0.11	1	8260B		9/24/2015	CJR	1
1,1,2,2-Tetrachloroethane	< 0.013	mg/kg	0.013	0.04	1	8260B		9/24/2015	CJR	1
1,1,1,2-Tetrachloroethane	< 0.029	mg/kg	0.029	0.093	1	8260B		9/24/2015	CJR	1
Tetrachloroethene	< 0.054	mg/kg	0.054	0.17	1	8260B		9/24/2015	CJR	1
Toluene	< 0.031	mg/kg	0.031	0.099	1	8260B		9/24/2015	CJR	1
1,2,4-Trichlorobenzene	< 0.085	mg/kg	0.085	0.27	1	8260B		9/24/2015	CJR	1
1,2,3-Trichlorobenzene	< 0.12	mg/kg	0.12	0.38	1	8260B		9/24/2015	CJR	1
1,1,1-Trichloroethane	< 0.04	mg/kg	0.04	0.13	1	8260B		9/24/2015	CJR	1
1,1,2-Trichloroethane	< 0.033	mg/kg	0.033	0.11	1	8260B		9/24/2015	CJR	1
Trichloroethene (TCE)	< 0.042	mg/kg	0.042	0.13	1	8260B		9/24/2015	CJR	1
Trichlorofluoromethane	< 0.06	mg/kg	0.06	0.19	1	8260B		9/24/2015	CJR	1
1,2,4-Trimethylbenzene	< 0.078	mg/kg	0.078	0.25	1	8260B		9/24/2015	CJR	1
1,3,5-Trimethylbenzene	< 0.089	mg/kg	0.089	0.28	1	8260B		9/24/2015	CJR	1
Vinyl Chloride	< 0.01	mg/kg	0.01	0.031	1	8260B		9/24/2015	CJR	1
m&p-Xylene	< 0.07	mg/kg	0.07	0.22	1	8260B		9/24/2015	CJR	1
o-Xylene	< 0.029	mg/kg	0.029	0.092	1	8260B		9/24/2015	CJR	1
SUR - 1,2-Dichloroethane-d4	104	Rec %			1	8260B		9/24/2015	CJR	1
SUR - 4-Bromofluorobenzene	103	Rec %			1	8260B		9/24/2015	CJR	1
SUR - Dibromofluoromethane	99	Rec %			1	8260B		9/24/2015	CJR	1
SUR - Toluene-d8	100	Rec %			1	8260B		9/24/2015	CJR	1

Project Name GB MAIN STREET
Project #

Invoice # E29725

Lab Code 5029725B
Sample ID B-1@7.5-9.5
Sample Matrix Soil
Sample Date 9/22/2015

	Result	Unit	LOD	LOQ	Dil	Method	Ext Date	Run Date	Analyst	Code
General										
General										
Solids Percent	76.2	%			1	5021		9/23/2015	DJL	1
Organic										
VOC's										
Benzene	< 0.016	mg/kg	0.016	0.049	1	8260B		9/24/2015	CJR	1
Bromobenzene	< 0.039	mg/kg	0.039	0.12	1	8260B		9/24/2015	CJR	1
Bromodichloromethane	< 0.015	mg/kg	0.015	0.048	1	8260B		9/24/2015	CJR	1
Bromoform	< 0.023	mg/kg	0.023	0.073	1	8260B		9/24/2015	CJR	1
tert-Butylbenzene	< 0.035	mg/kg	0.035	0.11	1	8260B		9/24/2015	CJR	1
sec-Butylbenzene	< 0.036	mg/kg	0.036	0.11	1	8260B		9/24/2015	CJR	1
n-Butylbenzene	< 0.086	mg/kg	0.086	0.27	1	8260B		9/24/2015	CJR	1
Carbon Tetrachloride	< 0.021	mg/kg	0.021	0.067	1	8260B		9/24/2015	CJR	1
Chlorobenzene	< 0.039	mg/kg	0.039	0.12	1	8260B		9/24/2015	CJR	1
Chloroethane	< 0.045	mg/kg	0.045	0.14	1	8260B		9/24/2015	CJR	1
Chloroform	< 0.026	mg/kg	0.026	0.081	1	8260B		9/24/2015	CJR	1
Chloromethane	< 0.25	mg/kg	0.25	0.78	1	8260B		9/24/2015	CJR	1
2-Chlorotoluene	< 0.029	mg/kg	0.029	0.093	1	8260B		9/24/2015	CJR	1
4-Chlorotoluene	< 0.032	mg/kg	0.032	0.1	1	8260B		9/24/2015	CJR	1
1,2-Dibromo-3-chloropropane	< 0.078	mg/kg	0.078	0.25	1	8260B		9/24/2015	CJR	1
Dibromochloromethane	< 0.031	mg/kg	0.031	0.098	1	8260B		9/24/2015	CJR	1
1,4-Dichlorobenzene	< 0.03	mg/kg	0.03	0.096	1	8260B		9/24/2015	CJR	1
1,3-Dichlorobenzene	< 0.03	mg/kg	0.03	0.097	1	8260B		9/24/2015	CJR	1
1,2-Dichlorobenzene	< 0.039	mg/kg	0.039	0.12	1	8260B		9/24/2015	CJR	1
Dichlorodifluoromethane	< 0.043	mg/kg	0.043	0.14	1	8260B		9/24/2015	CJR	1
1,2-Dichloroethane	< 0.03	mg/kg	0.03	0.096	1	8260B		9/24/2015	CJR	1
1,1-Dichloroethane	< 0.025	mg/kg	0.025	0.079	1	8260B		9/24/2015	CJR	1
1,1-Dichloroethene	< 0.029	mg/kg	0.029	0.093	1	8260B		9/24/2015	CJR	1
cis-1,2-Dichloroethene	< 0.021	mg/kg	0.021	0.068	1	8260B		9/24/2015	CJR	1
trans-1,2-Dichloroethene	< 0.024	mg/kg	0.024	0.076	1	8260B		9/24/2015	CJR	1
1,2-Dichloropropane	< 0.025	mg/kg	0.025	0.078	1	8260B		9/24/2015	CJR	1
2,2-Dichloropropane	< 0.1	mg/kg	0.1	0.33	1	8260B		9/24/2015	CJR	1
1,3-Dichloropropane	< 0.031	mg/kg	0.031	0.097	1	8260B		9/24/2015	CJR	1
Di-isopropyl ether	< 0.012	mg/kg	0.012	0.04	1	8260B		9/24/2015	CJR	1
EDB (1,2-Dibromoethane)	< 0.035	mg/kg	0.035	0.11	1	8260B		9/24/2015	CJR	1
Ethylbenzene	< 0.027	mg/kg	0.027	0.086	1	8260B		9/24/2015	CJR	1
Hexachlorobutadiene	< 0.11	mg/kg	0.11	0.36	1	8260B		9/24/2015	CJR	1
Isopropylbenzene	< 0.037	mg/kg	0.037	0.12	1	8260B		9/24/2015	CJR	1
p-Isopropyltoluene	< 0.056	mg/kg	0.056	0.18	1	8260B		9/24/2015	CJR	1
Methylene chloride	< 0.22	mg/kg	0.22	0.7	1	8260B		9/24/2015	CJR	1
Methyl tert-butyl ether (MTBE)	< 0.025	mg/kg	0.025	0.078	1	8260B		9/24/2015	CJR	1
Naphthalene	< 0.087	mg/kg	0.087	0.28	1	8260B		9/24/2015	CJR	1
n-Propylbenzene	< 0.035	mg/kg	0.035	0.11	1	8260B		9/24/2015	CJR	1
1,1,2,2-Tetrachloroethane	< 0.013	mg/kg	0.013	0.04	1	8260B		9/24/2015	CJR	1
1,1,1,2-Tetrachloroethane	< 0.029	mg/kg	0.029	0.093	1	8260B		9/24/2015	CJR	1
Tetrachloroethene	< 0.054	mg/kg	0.054	0.17	1	8260B		9/24/2015	CJR	1
Toluene	< 0.031	mg/kg	0.031	0.099	1	8260B		9/24/2015	CJR	1
1,2,4-Trichlorobenzene	< 0.085	mg/kg	0.085	0.27	1	8260B		9/24/2015	CJR	1
1,2,3-Trichlorobenzene	< 0.12	mg/kg	0.12	0.38	1	8260B		9/24/2015	CJR	1
1,1,1-Trichloroethane	< 0.04	mg/kg	0.04	0.13	1	8260B		9/24/2015	CJR	1
1,1,2-Trichloroethane	< 0.033	mg/kg	0.033	0.11	1	8260B		9/24/2015	CJR	1
Trichloroethene (TCE)	< 0.042	mg/kg	0.042	0.13	1	8260B		9/24/2015	CJR	1
Trichlorofluoromethane	< 0.06	mg/kg	0.06	0.19	1	8260B		9/24/2015	CJR	1
1,2,4-Trimethylbenzene	< 0.078	mg/kg	0.078	0.25	1	8260B		9/24/2015	CJR	1
1,3,5-Trimethylbenzene	< 0.089	mg/kg	0.089	0.28	1	8260B		9/24/2015	CJR	1
Vinyl Chloride	< 0.01	mg/kg	0.01	0.031	1	8260B		9/24/2015	CJR	1
m&p-Xylene	< 0.07	mg/kg	0.07	0.22	1	8260B		9/24/2015	CJR	1
o-Xylene	< 0.029	mg/kg	0.029	0.092	1	8260B		9/24/2015	CJR	1

Project Name GB MAIN STREET
Project #

Invoice # E29725

Lab Code 5029725B
Sample ID B-1@7.5-9.5
Sample Matrix Soil
Sample Date 9/22/2015

	Result	Unit	LOD	LOQ	Dil	Method	Ext Date	Run Date	Analyst	Code
SUR - 1,2-Dichloroethane-d4	104	Rec %			1	8260B		9/24/2015	CJR	1
SUR - 4-Bromofluorobenzene	103	Rec %			1	8260B		9/24/2015	CJR	1
SUR - Dibromofluoromethane	103	Rec %			1	8260B		9/24/2015	CJR	1
SUR - Toluene-d8	101	Rec %			1	8260B		9/24/2015	CJR	1

Project Name GB MAIN STREET
Project #

Invoice # E29725

Lab Code 5029725C
Sample ID B-2@2.5-4.5
Sample Matrix Soil
Sample Date 9/22/2015

	Result	Unit	LOD	LOQ	Dil	Method	Ext Date	Run Date	Analyst	Code
General										
General										
Solids Percent	82.6	%			1	5021		9/23/2015	DJL	1
Organic										
VOC's										
Benzene	< 0.016	mg/kg	0.016	0.049	1	8260B		9/24/2015	CJR	1
Bromobenzene	< 0.039	mg/kg	0.039	0.12	1	8260B		9/24/2015	CJR	1
Bromodichloromethane	< 0.015	mg/kg	0.015	0.048	1	8260B		9/24/2015	CJR	1
Bromoform	< 0.023	mg/kg	0.023	0.073	1	8260B		9/24/2015	CJR	1
tert-Butylbenzene	< 0.035	mg/kg	0.035	0.11	1	8260B		9/24/2015	CJR	1
sec-Butylbenzene	< 0.036	mg/kg	0.036	0.11	1	8260B		9/24/2015	CJR	1
n-Butylbenzene	< 0.086	mg/kg	0.086	0.27	1	8260B		9/24/2015	CJR	1
Carbon Tetrachloride	< 0.021	mg/kg	0.021	0.067	1	8260B		9/24/2015	CJR	1
Chlorobenzene	< 0.039	mg/kg	0.039	0.12	1	8260B		9/24/2015	CJR	1
Chloroethane	< 0.045	mg/kg	0.045	0.14	1	8260B		9/24/2015	CJR	1
Chloroform	< 0.026	mg/kg	0.026	0.081	1	8260B		9/24/2015	CJR	1
Chloromethane	< 0.25	mg/kg	0.25	0.78	1	8260B		9/24/2015	CJR	1
2-Chlorotoluene	< 0.029	mg/kg	0.029	0.093	1	8260B		9/24/2015	CJR	1
4-Chlorotoluene	< 0.032	mg/kg	0.032	0.1	1	8260B		9/24/2015	CJR	1
1,2-Dibromo-3-chloropropane	< 0.078	mg/kg	0.078	0.25	1	8260B		9/24/2015	CJR	1
Dibromochloromethane	< 0.031	mg/kg	0.031	0.098	1	8260B		9/24/2015	CJR	1
1,4-Dichlorobenzene	< 0.03	mg/kg	0.03	0.096	1	8260B		9/24/2015	CJR	1
1,3-Dichlorobenzene	< 0.03	mg/kg	0.03	0.097	1	8260B		9/24/2015	CJR	1
1,2-Dichlorobenzene	< 0.039	mg/kg	0.039	0.12	1	8260B		9/24/2015	CJR	1
Dichlorodifluoromethane	< 0.043	mg/kg	0.043	0.14	1	8260B		9/24/2015	CJR	1
1,2-Dichloroethane	< 0.03	mg/kg	0.03	0.096	1	8260B		9/24/2015	CJR	1
1,1-Dichloroethane	< 0.025	mg/kg	0.025	0.079	1	8260B		9/24/2015	CJR	1
1,1-Dichloroethene	< 0.029	mg/kg	0.029	0.093	1	8260B		9/24/2015	CJR	1
cis-1,2-Dichloroethene	< 0.021	mg/kg	0.021	0.068	1	8260B		9/24/2015	CJR	1
trans-1,2-Dichloroethene	< 0.024	mg/kg	0.024	0.076	1	8260B		9/24/2015	CJR	1
1,2-Dichloropropane	< 0.025	mg/kg	0.025	0.078	1	8260B		9/24/2015	CJR	1
2,2-Dichloropropane	< 0.1	mg/kg	0.1	0.33	1	8260B		9/24/2015	CJR	1
1,3-Dichloropropane	< 0.031	mg/kg	0.031	0.097	1	8260B		9/24/2015	CJR	1
Di-isopropyl ether	< 0.012	mg/kg	0.012	0.04	1	8260B		9/24/2015	CJR	1
EDB (1,2-Dibromoethane)	< 0.035	mg/kg	0.035	0.11	1	8260B		9/24/2015	CJR	1
Ethylbenzene	< 0.027	mg/kg	0.027	0.086	1	8260B		9/24/2015	CJR	1
Hexachlorobutadiene	< 0.11	mg/kg	0.11	0.36	1	8260B		9/24/2015	CJR	1
Isopropylbenzene	< 0.037	mg/kg	0.037	0.12	1	8260B		9/24/2015	CJR	1
p-Isopropyltoluene	< 0.056	mg/kg	0.056	0.18	1	8260B		9/24/2015	CJR	1
Methylene chloride	< 0.22	mg/kg	0.22	0.7	1	8260B		9/24/2015	CJR	1
Methyl tert-butyl ether (MTBE)	< 0.025	mg/kg	0.025	0.078	1	8260B		9/24/2015	CJR	1
Naphthalene	< 0.087	mg/kg	0.087	0.28	1	8260B		9/24/2015	CJR	1
n-Propylbenzene	< 0.035	mg/kg	0.035	0.11	1	8260B		9/24/2015	CJR	1
1,1,2,2-Tetrachloroethane	< 0.013	mg/kg	0.013	0.04	1	8260B		9/24/2015	CJR	1
1,1,1,2-Tetrachloroethane	< 0.029	mg/kg	0.029	0.093	1	8260B		9/24/2015	CJR	1
Tetrachloroethene	< 0.054	mg/kg	0.054	0.17	1	8260B		9/24/2015	CJR	1
Toluene	< 0.031	mg/kg	0.031	0.099	1	8260B		9/24/2015	CJR	1
1,2,4-Trichlorobenzene	< 0.085	mg/kg	0.085	0.27	1	8260B		9/24/2015	CJR	1
1,2,3-Trichlorobenzene	< 0.12	mg/kg	0.12	0.38	1	8260B		9/24/2015	CJR	1
1,1,1-Trichloroethane	< 0.04	mg/kg	0.04	0.13	1	8260B		9/24/2015	CJR	1
1,1,2-Trichloroethane	< 0.033	mg/kg	0.033	0.11	1	8260B		9/24/2015	CJR	1
Trichloroethene (TCE)	< 0.042	mg/kg	0.042	0.13	1	8260B		9/24/2015	CJR	1
Trichlorofluoromethane	< 0.06	mg/kg	0.06	0.19	1	8260B		9/24/2015	CJR	1
1,2,4-Trimethylbenzene	< 0.078	mg/kg	0.078	0.25	1	8260B		9/24/2015	CJR	1
1,3,5-Trimethylbenzene	< 0.089	mg/kg	0.089	0.28	1	8260B		9/24/2015	CJR	1
Vinyl Chloride	< 0.01	mg/kg	0.01	0.031	1	8260B		9/24/2015	CJR	1
m&p-Xylene	< 0.07	mg/kg	0.07	0.22	1	8260B		9/24/2015	CJR	1
o-Xylene	< 0.029	mg/kg	0.029	0.092	1	8260B		9/24/2015	CJR	1

Project Name GB MAIN STREET
Project #

Invoice # E29725

Lab Code 5029725C
Sample ID B-2@2.5-4.5
Sample Matrix Soil
Sample Date 9/22/2015

	Result	Unit	LOD	LOQ	Dil	Method	Ext Date	Run Date	Analyst	Code
SUR - 1,2-Dichloroethane-d4	106	Rec %			1	8260B		9/24/2015	CJR	1
SUR - Toluene-d8	101	Rec %			1	8260B		9/24/2015	CJR	1
SUR - Dibromofluoromethane	98	Rec %			1	8260B		9/24/2015	CJR	1
SUR - 4-Bromofluorobenzene	109	Rec %			1	8260B		9/24/2015	CJR	1

Project Name GB MAIN STREET
 Project #

Invoice # E29725

Lab Code 5029725D
 Sample ID B-2@7.5-9.5
 Sample Matrix Soil
 Sample Date 9/22/2015

	Result	Unit	LOD	LOQ	Dil	Method	Ext Date	Run Date	Analyst	Code
General										
General										
Solids Percent	78.0	%			1	5021		9/23/2015	DJL	1
Organic										
VOC's										
Benzene	< 0.016	mg/kg	0.016	0.049	1	8260B		9/24/2015	CJR	1
Bromobenzene	< 0.039	mg/kg	0.039	0.12	1	8260B		9/24/2015	CJR	1
Bromodichloromethane	< 0.015	mg/kg	0.015	0.048	1	8260B		9/24/2015	CJR	1
Bromoform	< 0.023	mg/kg	0.023	0.073	1	8260B		9/24/2015	CJR	1
tert-Butylbenzene	< 0.035	mg/kg	0.035	0.11	1	8260B		9/24/2015	CJR	1
sec-Butylbenzene	< 0.036	mg/kg	0.036	0.11	1	8260B		9/24/2015	CJR	1
n-Butylbenzene	< 0.086	mg/kg	0.086	0.27	1	8260B		9/24/2015	CJR	1
Carbon Tetrachloride	< 0.021	mg/kg	0.021	0.067	1	8260B		9/24/2015	CJR	1
Chlorobenzene	< 0.039	mg/kg	0.039	0.12	1	8260B		9/24/2015	CJR	1
Chloroethane	< 0.045	mg/kg	0.045	0.14	1	8260B		9/24/2015	CJR	1
Chloroform	< 0.026	mg/kg	0.026	0.081	1	8260B		9/24/2015	CJR	1
Chloromethane	< 0.25	mg/kg	0.25	0.78	1	8260B		9/24/2015	CJR	1
2-Chlorotoluene	< 0.029	mg/kg	0.029	0.093	1	8260B		9/24/2015	CJR	1
4-Chlorotoluene	< 0.032	mg/kg	0.032	0.1	1	8260B		9/24/2015	CJR	1
1,2-Dibromo-3-chloropropane	< 0.078	mg/kg	0.078	0.25	1	8260B		9/24/2015	CJR	1
Dibromochloromethane	< 0.031	mg/kg	0.031	0.098	1	8260B		9/24/2015	CJR	1
1,4-Dichlorobenzene	< 0.03	mg/kg	0.03	0.096	1	8260B		9/24/2015	CJR	1
1,3-Dichlorobenzene	< 0.03	mg/kg	0.03	0.097	1	8260B		9/24/2015	CJR	1
1,2-Dichlorobenzene	< 0.039	mg/kg	0.039	0.12	1	8260B		9/24/2015	CJR	1
Dichlorodifluoromethane	< 0.043	mg/kg	0.043	0.14	1	8260B		9/24/2015	CJR	1
1,2-Dichloroethane	< 0.03	mg/kg	0.03	0.096	1	8260B		9/24/2015	CJR	1
1,1-Dichloroethane	< 0.025	mg/kg	0.025	0.079	1	8260B		9/24/2015	CJR	1
1,1-Dichloroethene	< 0.029	mg/kg	0.029	0.093	1	8260B		9/24/2015	CJR	1
cis-1,2-Dichloroethene	< 0.021	mg/kg	0.021	0.068	1	8260B		9/24/2015	CJR	1
trans-1,2-Dichloroethene	< 0.024	mg/kg	0.024	0.076	1	8260B		9/24/2015	CJR	1
1,2-Dichloropropane	< 0.025	mg/kg	0.025	0.078	1	8260B		9/24/2015	CJR	1
2,2-Dichloropropane	< 0.1	mg/kg	0.1	0.33	1	8260B		9/24/2015	CJR	1
1,3-Dichloropropane	< 0.031	mg/kg	0.031	0.097	1	8260B		9/24/2015	CJR	1
Di-isopropyl ether	< 0.012	mg/kg	0.012	0.04	1	8260B		9/24/2015	CJR	1
EDB (1,2-Dibromoethane)	< 0.035	mg/kg	0.035	0.11	1	8260B		9/24/2015	CJR	1
Ethylbenzene	< 0.027	mg/kg	0.027	0.086	1	8260B		9/24/2015	CJR	1
Hexachlorobutadiene	< 0.11	mg/kg	0.11	0.36	1	8260B		9/24/2015	CJR	1
Isopropylbenzene	< 0.037	mg/kg	0.037	0.12	1	8260B		9/24/2015	CJR	1
p-Isopropyltoluene	< 0.056	mg/kg	0.056	0.18	1	8260B		9/24/2015	CJR	1
Methylene chloride	< 0.22	mg/kg	0.22	0.7	1	8260B		9/24/2015	CJR	1
Methyl tert-butyl ether (MTBE)	< 0.025	mg/kg	0.025	0.078	1	8260B		9/24/2015	CJR	1
Naphthalene	< 0.087	mg/kg	0.087	0.28	1	8260B		9/24/2015	CJR	1
n-Propylbenzene	< 0.035	mg/kg	0.035	0.11	1	8260B		9/24/2015	CJR	1
1,1,2,2-Tetrachloroethane	< 0.013	mg/kg	0.013	0.04	1	8260B		9/24/2015	CJR	1
1,1,1,2-Tetrachloroethane	< 0.029	mg/kg	0.029	0.093	1	8260B		9/24/2015	CJR	1
Tetrachloroethene	< 0.054	mg/kg	0.054	0.17	1	8260B		9/24/2015	CJR	1
Toluene	< 0.031	mg/kg	0.031	0.099	1	8260B		9/24/2015	CJR	1
1,2,4-Trichlorobenzene	< 0.085	mg/kg	0.085	0.27	1	8260B		9/24/2015	CJR	1
1,2,3-Trichlorobenzene	< 0.12	mg/kg	0.12	0.38	1	8260B		9/24/2015	CJR	1
1,1,1-Trichloroethane	< 0.04	mg/kg	0.04	0.13	1	8260B		9/24/2015	CJR	1
1,1,2-Trichloroethane	< 0.033	mg/kg	0.033	0.11	1	8260B		9/24/2015	CJR	1
Trichloroethene (TCE)	< 0.042	mg/kg	0.042	0.13	1	8260B		9/24/2015	CJR	1
Trichlorofluoromethane	< 0.06	mg/kg	0.06	0.19	1	8260B		9/24/2015	CJR	1
1,2,4-Trimethylbenzene	< 0.078	mg/kg	0.078	0.25	1	8260B		9/24/2015	CJR	1
1,3,5-Trimethylbenzene	< 0.089	mg/kg	0.089	0.28	1	8260B		9/24/2015	CJR	1
Vinyl Chloride	< 0.01	mg/kg	0.01	0.031	1	8260B		9/24/2015	CJR	1
m&p-Xylene	< 0.07	mg/kg	0.07	0.22	1	8260B		9/24/2015	CJR	1
o-Xylene	< 0.029	mg/kg	0.029	0.092	1	8260B		9/24/2015	CJR	1

Project Name GB MAIN STREET
Project #

Invoice # E29725

Lab Code 5029725D
Sample ID B-2@7.5-9.5
Sample Matrix Soil
Sample Date 9/22/2015

	Result	Unit	LOD	LOQ	Dil	Method	Ext Date	Run Date	Analyst	Code
SUR - Dibromofluoromethane	98	Rec %			1	8260B		9/24/2015	CJR	1
SUR - Toluene-d8	102	Rec %			1	8260B		9/24/2015	CJR	1
SUR - 4-Bromofluorobenzene	103	Rec %			1	8260B		9/24/2015	CJR	1
SUR - 1,2-Dichloroethane-d4	106	Rec %			1	8260B		9/24/2015	CJR	1

Project Name GB MAIN STREET
 Project #

Invoice # E29725

Lab Code 5029725E
 Sample ID B-3@2.5-4.5
 Sample Matrix Soil
 Sample Date 9/22/2015

	Result	Unit	LOD	LOQ	Dil	Method	Ext Date	Run Date	Analyst	Code
General										
General										
Solids Percent	87.0	%			1	5021		9/23/2015	DJL	1
Organic										
VOC's										
Benzene	< 0.016	mg/kg	0.016	0.049	1	8260B		9/24/2015	CJR	1
Bromobenzene	< 0.039	mg/kg	0.039	0.12	1	8260B		9/24/2015	CJR	1
Bromodichloromethane	< 0.015	mg/kg	0.015	0.048	1	8260B		9/24/2015	CJR	1
Bromoform	< 0.023	mg/kg	0.023	0.073	1	8260B		9/24/2015	CJR	1
tert-Butylbenzene	< 0.035	mg/kg	0.035	0.11	1	8260B		9/24/2015	CJR	1
sec-Butylbenzene	< 0.036	mg/kg	0.036	0.11	1	8260B		9/24/2015	CJR	1
n-Butylbenzene	< 0.086	mg/kg	0.086	0.27	1	8260B		9/24/2015	CJR	1
Carbon Tetrachloride	< 0.021	mg/kg	0.021	0.067	1	8260B		9/24/2015	CJR	1
Chlorobenzene	< 0.039	mg/kg	0.039	0.12	1	8260B		9/24/2015	CJR	1
Chloroethane	< 0.045	mg/kg	0.045	0.14	1	8260B		9/24/2015	CJR	1
Chloroform	< 0.026	mg/kg	0.026	0.081	1	8260B		9/24/2015	CJR	1
Chloromethane	< 0.25	mg/kg	0.25	0.78	1	8260B		9/24/2015	CJR	1
2-Chlorotoluene	< 0.029	mg/kg	0.029	0.093	1	8260B		9/24/2015	CJR	1
4-Chlorotoluene	< 0.032	mg/kg	0.032	0.1	1	8260B		9/24/2015	CJR	1
1,2-Dibromo-3-chloropropane	< 0.078	mg/kg	0.078	0.25	1	8260B		9/24/2015	CJR	1
Dibromochloromethane	< 0.031	mg/kg	0.031	0.098	1	8260B		9/24/2015	CJR	1
1,4-Dichlorobenzene	< 0.03	mg/kg	0.03	0.096	1	8260B		9/24/2015	CJR	1
1,3-Dichlorobenzene	< 0.03	mg/kg	0.03	0.097	1	8260B		9/24/2015	CJR	1
1,2-Dichlorobenzene	< 0.039	mg/kg	0.039	0.12	1	8260B		9/24/2015	CJR	1
Dichlorodifluoromethane	< 0.043	mg/kg	0.043	0.14	1	8260B		9/24/2015	CJR	1
1,2-Dichloroethane	< 0.03	mg/kg	0.03	0.096	1	8260B		9/24/2015	CJR	1
1,1-Dichloroethane	< 0.025	mg/kg	0.025	0.079	1	8260B		9/24/2015	CJR	1
1,1-Dichloroethene	< 0.029	mg/kg	0.029	0.093	1	8260B		9/24/2015	CJR	1
cis-1,2-Dichloroethene	< 0.021	mg/kg	0.021	0.068	1	8260B		9/24/2015	CJR	1
trans-1,2-Dichloroethene	< 0.024	mg/kg	0.024	0.076	1	8260B		9/24/2015	CJR	1
1,2-Dichloropropane	< 0.025	mg/kg	0.025	0.078	1	8260B		9/24/2015	CJR	1
2,2-Dichloropropane	< 0.1	mg/kg	0.1	0.33	1	8260B		9/24/2015	CJR	1
1,3-Dichloropropane	< 0.031	mg/kg	0.031	0.097	1	8260B		9/24/2015	CJR	1
Di-isopropyl ether	< 0.012	mg/kg	0.012	0.04	1	8260B		9/24/2015	CJR	1
EDB (1,2-Dibromoethane)	< 0.035	mg/kg	0.035	0.11	1	8260B		9/24/2015	CJR	1
Ethylbenzene	< 0.027	mg/kg	0.027	0.086	1	8260B		9/24/2015	CJR	1
Hexachlorobutadiene	< 0.11	mg/kg	0.11	0.36	1	8260B		9/24/2015	CJR	1
Isopropylbenzene	< 0.037	mg/kg	0.037	0.12	1	8260B		9/24/2015	CJR	1
p-Isopropyltoluene	< 0.056	mg/kg	0.056	0.18	1	8260B		9/24/2015	CJR	1
Methylene chloride	< 0.22	mg/kg	0.22	0.7	1	8260B		9/24/2015	CJR	1
Methyl tert-butyl ether (MTBE)	< 0.025	mg/kg	0.025	0.078	1	8260B		9/24/2015	CJR	1
Naphthalene	< 0.087	mg/kg	0.087	0.28	1	8260B		9/24/2015	CJR	1
n-Propylbenzene	< 0.035	mg/kg	0.035	0.11	1	8260B		9/24/2015	CJR	1
1,1,2,2-Tetrachloroethane	< 0.013	mg/kg	0.013	0.04	1	8260B		9/24/2015	CJR	1
1,1,1,2-Tetrachloroethane	< 0.029	mg/kg	0.029	0.093	1	8260B		9/24/2015	CJR	1
Tetrachloroethene	< 0.054	mg/kg	0.054	0.17	1	8260B		9/24/2015	CJR	1
Toluene	< 0.031	mg/kg	0.031	0.099	1	8260B		9/24/2015	CJR	1
1,2,4-Trichlorobenzene	< 0.085	mg/kg	0.085	0.27	1	8260B		9/24/2015	CJR	1
1,2,3-Trichlorobenzene	< 0.12	mg/kg	0.12	0.38	1	8260B		9/24/2015	CJR	1
1,1,1-Trichloroethane	< 0.04	mg/kg	0.04	0.13	1	8260B		9/24/2015	CJR	1
1,1,2-Trichloroethane	< 0.033	mg/kg	0.033	0.11	1	8260B		9/24/2015	CJR	1
Trichloroethene (TCE)	< 0.042	mg/kg	0.042	0.13	1	8260B		9/24/2015	CJR	1
Trichlorofluoromethane	< 0.06	mg/kg	0.06	0.19	1	8260B		9/24/2015	CJR	1
1,2,4-Trimethylbenzene	< 0.078	mg/kg	0.078	0.25	1	8260B		9/24/2015	CJR	1
1,3,5-Trimethylbenzene	< 0.089	mg/kg	0.089	0.28	1	8260B		9/24/2015	CJR	1
Vinyl Chloride	< 0.01	mg/kg	0.01	0.031	1	8260B		9/24/2015	CJR	1
m&p-Xylene	< 0.07	mg/kg	0.07	0.22	1	8260B		9/24/2015	CJR	1
o-Xylene	< 0.029	mg/kg	0.029	0.092	1	8260B		9/24/2015	CJR	1

Project Name GB MAIN STREET
Project #

Invoice # E29725

Lab Code 5029725E
Sample ID B-3@2.5-4.5
Sample Matrix Soil
Sample Date 9/22/2015

	Result	Unit	LOD	LOQ	Dil	Method	Ext Date	Run Date	Analyst	Code
SUR - 1,2-Dichloroethane-d4	107	Rec %			1	8260B		9/24/2015	CJR	1
SUR - 4-Bromofluorobenzene	101	Rec %			1	8260B		9/24/2015	CJR	1
SUR - Dibromofluoromethane	99	Rec %			1	8260B		9/24/2015	CJR	1
SUR - Toluene-d8	102	Rec %			1	8260B		9/24/2015	CJR	1

Project Name GB MAIN STREET
Project #

Invoice # E29725

Lab Code 5029725F
Sample ID B-3@5-7
Sample Matrix Soil
Sample Date 9/22/2015

	Result	Unit	LOD	LOQ	Dil	Method	Ext Date	Run Date	Analyst	Code
General										
General										
Solids Percent	81.7	%			1	5021		9/23/2015	DJL	1
Organic										
VOC's										
Benzene	< 0.016	mg/kg	0.016	0.049	1	8260B		9/25/2015	CJR	1
Bromobenzene	< 0.039	mg/kg	0.039	0.12	1	8260B		9/25/2015	CJR	1
Bromodichloromethane	< 0.015	mg/kg	0.015	0.048	1	8260B		9/25/2015	CJR	1
Bromoform	< 0.023	mg/kg	0.023	0.073	1	8260B		9/25/2015	CJR	1
tert-Butylbenzene	< 0.035	mg/kg	0.035	0.11	1	8260B		9/25/2015	CJR	1
sec-Butylbenzene	< 0.036	mg/kg	0.036	0.11	1	8260B		9/25/2015	CJR	1
n-Butylbenzene	< 0.086	mg/kg	0.086	0.27	1	8260B		9/25/2015	CJR	1
Carbon Tetrachloride	< 0.021	mg/kg	0.021	0.067	1	8260B		9/25/2015	CJR	1
Chlorobenzene	< 0.039	mg/kg	0.039	0.12	1	8260B		9/25/2015	CJR	1
Chloroethane	< 0.045	mg/kg	0.045	0.14	1	8260B		9/25/2015	CJR	1
Chloroform	< 0.026	mg/kg	0.026	0.081	1	8260B		9/25/2015	CJR	1
Chloromethane	< 0.25	mg/kg	0.25	0.78	1	8260B		9/25/2015	CJR	1
2-Chlorotoluene	< 0.029	mg/kg	0.029	0.093	1	8260B		9/25/2015	CJR	1
4-Chlorotoluene	< 0.032	mg/kg	0.032	0.1	1	8260B		9/25/2015	CJR	1
1,2-Dibromo-3-chloropropane	< 0.078	mg/kg	0.078	0.25	1	8260B		9/25/2015	CJR	1
Dibromochloromethane	< 0.031	mg/kg	0.031	0.098	1	8260B		9/25/2015	CJR	1
1,4-Dichlorobenzene	< 0.03	mg/kg	0.03	0.096	1	8260B		9/25/2015	CJR	1
1,3-Dichlorobenzene	< 0.03	mg/kg	0.03	0.097	1	8260B		9/25/2015	CJR	1
1,2-Dichlorobenzene	< 0.039	mg/kg	0.039	0.12	1	8260B		9/25/2015	CJR	1
Dichlorodifluoromethane	< 0.043	mg/kg	0.043	0.14	1	8260B		9/25/2015	CJR	1
1,2-Dichloroethane	< 0.03	mg/kg	0.03	0.096	1	8260B		9/25/2015	CJR	1
1,1-Dichloroethane	< 0.025	mg/kg	0.025	0.079	1	8260B		9/25/2015	CJR	1
1,1-Dichloroethene	< 0.029	mg/kg	0.029	0.093	1	8260B		9/25/2015	CJR	1
cis-1,2-Dichloroethene	< 0.021	mg/kg	0.021	0.068	1	8260B		9/25/2015	CJR	1
trans-1,2-Dichloroethene	< 0.024	mg/kg	0.024	0.076	1	8260B		9/25/2015	CJR	1
1,2-Dichloropropane	< 0.025	mg/kg	0.025	0.078	1	8260B		9/25/2015	CJR	1
2,2-Dichloropropane	< 0.1	mg/kg	0.1	0.33	1	8260B		9/25/2015	CJR	1
1,3-Dichloropropane	< 0.031	mg/kg	0.031	0.097	1	8260B		9/25/2015	CJR	1
Di-isopropyl ether	< 0.012	mg/kg	0.012	0.04	1	8260B		9/25/2015	CJR	1
EDB (1,2-Dibromoethane)	< 0.035	mg/kg	0.035	0.11	1	8260B		9/25/2015	CJR	1
Ethylbenzene	< 0.027	mg/kg	0.027	0.086	1	8260B		9/25/2015	CJR	1
Hexachlorobutadiene	< 0.11	mg/kg	0.11	0.36	1	8260B		9/25/2015	CJR	1
Isopropylbenzene	< 0.037	mg/kg	0.037	0.12	1	8260B		9/25/2015	CJR	1
p-Isopropyltoluene	< 0.056	mg/kg	0.056	0.18	1	8260B		9/25/2015	CJR	1
Methylene chloride	< 0.22	mg/kg	0.22	0.7	1	8260B		9/25/2015	CJR	1
Methyl tert-butyl ether (MTBE)	< 0.025	mg/kg	0.025	0.078	1	8260B		9/25/2015	CJR	1
Naphthalene	< 0.087	mg/kg	0.087	0.28	1	8260B		9/25/2015	CJR	1
n-Propylbenzene	< 0.035	mg/kg	0.035	0.11	1	8260B		9/25/2015	CJR	1
1,1,2,2-Tetrachloroethane	< 0.013	mg/kg	0.013	0.04	1	8260B		9/25/2015	CJR	1
1,1,1,2-Tetrachloroethane	< 0.029	mg/kg	0.029	0.093	1	8260B		9/25/2015	CJR	1
Tetrachloroethene	< 0.054	mg/kg	0.054	0.17	1	8260B		9/25/2015	CJR	1
Toluene	< 0.031	mg/kg	0.031	0.099	1	8260B		9/25/2015	CJR	1
1,2,4-Trichlorobenzene	< 0.085	mg/kg	0.085	0.27	1	8260B		9/25/2015	CJR	1
1,2,3-Trichlorobenzene	< 0.12	mg/kg	0.12	0.38	1	8260B		9/25/2015	CJR	1
1,1,1-Trichloroethane	< 0.04	mg/kg	0.04	0.13	1	8260B		9/25/2015	CJR	1
1,1,2-Trichloroethane	< 0.033	mg/kg	0.033	0.11	1	8260B		9/25/2015	CJR	1
Trichloroethene (TCE)	< 0.042	mg/kg	0.042	0.13	1	8260B		9/25/2015	CJR	1
Trichlorofluoromethane	< 0.06	mg/kg	0.06	0.19	1	8260B		9/25/2015	CJR	1
1,2,4-Trimethylbenzene	< 0.078	mg/kg	0.078	0.25	1	8260B		9/25/2015	CJR	1
1,3,5-Trimethylbenzene	< 0.089	mg/kg	0.089	0.28	1	8260B		9/25/2015	CJR	1
Vinyl Chloride	< 0.01	mg/kg	0.01	0.031	1	8260B		9/25/2015	CJR	1
m&p-Xylene	< 0.07	mg/kg	0.07	0.22	1	8260B		9/25/2015	CJR	1
o-Xylene	< 0.029	mg/kg	0.029	0.092	1	8260B		9/25/2015	CJR	1

Project Name GB MAIN STREET
Project #

Invoice # E29725

Lab Code 5029725F
Sample ID B-3@5-7
Sample Matrix Soil
Sample Date 9/22/2015

	Result	Unit	LOD	LOQ	Dil	Method	Ext Date	Run Date	Analyst	Code
SUR - Toluene-d8	101	Rec %			1	8260B		9/25/2015	CJR	1
SUR - Dibromofluoromethane	98	Rec %			1	8260B		9/25/2015	CJR	1
SUR - 4-Bromofluorobenzene	99	Rec %			1	8260B		9/25/2015	CJR	1
SUR - 1,2-Dichloroethane-d4	102	Rec %			1	8260B		9/25/2015	CJR	1

Project Name GB MAIN STREET
 Project #

Invoice # E29725

Lab Code 5029725G
 Sample ID B-4@5-7
 Sample Matrix Soil
 Sample Date 9/22/2015

	Result	Unit	LOD	LOQ	Dil	Method	Ext Date	Run Date	Analyst	Code
General										
General										
Solids Percent	86.9	%			1	5021		9/23/2015	DJL	1
Organic										
VOC's										
Benzene	< 0.016	mg/kg	0.016	0.049	1	8260B		9/25/2015	CJR	1
Bromobenzene	< 0.039	mg/kg	0.039	0.12	1	8260B		9/25/2015	CJR	1
Bromodichloromethane	< 0.015	mg/kg	0.015	0.048	1	8260B		9/25/2015	CJR	1
Bromoform	< 0.023	mg/kg	0.023	0.073	1	8260B		9/25/2015	CJR	1
tert-Butylbenzene	< 0.035	mg/kg	0.035	0.11	1	8260B		9/25/2015	CJR	1
sec-Butylbenzene	< 0.036	mg/kg	0.036	0.11	1	8260B		9/25/2015	CJR	1
n-Butylbenzene	< 0.086	mg/kg	0.086	0.27	1	8260B		9/25/2015	CJR	1
Carbon Tetrachloride	< 0.021	mg/kg	0.021	0.067	1	8260B		9/25/2015	CJR	1
Chlorobenzene	< 0.039	mg/kg	0.039	0.12	1	8260B		9/25/2015	CJR	1
Chloroethane	< 0.045	mg/kg	0.045	0.14	1	8260B		9/25/2015	CJR	1
Chloroform	< 0.026	mg/kg	0.026	0.081	1	8260B		9/25/2015	CJR	1
Chloromethane	< 0.25	mg/kg	0.25	0.78	1	8260B		9/25/2015	CJR	1
2-Chlorotoluene	< 0.029	mg/kg	0.029	0.093	1	8260B		9/25/2015	CJR	1
4-Chlorotoluene	< 0.032	mg/kg	0.032	0.1	1	8260B		9/25/2015	CJR	1
1,2-Dibromo-3-chloropropane	< 0.078	mg/kg	0.078	0.25	1	8260B		9/25/2015	CJR	1
Dibromochloromethane	< 0.031	mg/kg	0.031	0.098	1	8260B		9/25/2015	CJR	1
1,4-Dichlorobenzene	< 0.03	mg/kg	0.03	0.096	1	8260B		9/25/2015	CJR	1
1,3-Dichlorobenzene	< 0.03	mg/kg	0.03	0.097	1	8260B		9/25/2015	CJR	1
1,2-Dichlorobenzene	< 0.039	mg/kg	0.039	0.12	1	8260B		9/25/2015	CJR	1
Dichlorodifluoromethane	< 0.043	mg/kg	0.043	0.14	1	8260B		9/25/2015	CJR	1
1,2-Dichloroethane	< 0.03	mg/kg	0.03	0.096	1	8260B		9/25/2015	CJR	1
1,1-Dichloroethane	< 0.025	mg/kg	0.025	0.079	1	8260B		9/25/2015	CJR	1
1,1-Dichloroethene	< 0.029	mg/kg	0.029	0.093	1	8260B		9/25/2015	CJR	1
cis-1,2-Dichloroethene	< 0.021	mg/kg	0.021	0.068	1	8260B		9/25/2015	CJR	1
trans-1,2-Dichloroethene	< 0.024	mg/kg	0.024	0.076	1	8260B		9/25/2015	CJR	1
1,2-Dichloropropane	< 0.025	mg/kg	0.025	0.078	1	8260B		9/25/2015	CJR	1
2,2-Dichloropropane	< 0.1	mg/kg	0.1	0.33	1	8260B		9/25/2015	CJR	1
1,3-Dichloropropane	< 0.031	mg/kg	0.031	0.097	1	8260B		9/25/2015	CJR	1
Di-isopropyl ether	< 0.012	mg/kg	0.012	0.04	1	8260B		9/25/2015	CJR	1
EDB (1,2-Dibromoethane)	< 0.035	mg/kg	0.035	0.11	1	8260B		9/25/2015	CJR	1
Ethylbenzene	< 0.027	mg/kg	0.027	0.086	1	8260B		9/25/2015	CJR	1
Hexachlorobutadiene	< 0.11	mg/kg	0.11	0.36	1	8260B		9/25/2015	CJR	1
Isopropylbenzene	< 0.037	mg/kg	0.037	0.12	1	8260B		9/25/2015	CJR	1
p-Isopropyltoluene	< 0.056	mg/kg	0.056	0.18	1	8260B		9/25/2015	CJR	1
Methylene chloride	< 0.22	mg/kg	0.22	0.7	1	8260B		9/25/2015	CJR	1
Methyl tert-butyl ether (MTBE)	< 0.025	mg/kg	0.025	0.078	1	8260B		9/25/2015	CJR	1
Naphthalene	< 0.087	mg/kg	0.087	0.28	1	8260B		9/25/2015	CJR	1
n-Propylbenzene	< 0.035	mg/kg	0.035	0.11	1	8260B		9/25/2015	CJR	1
1,1,2,2-Tetrachloroethane	< 0.013	mg/kg	0.013	0.04	1	8260B		9/25/2015	CJR	1
1,1,1,2-Tetrachloroethane	< 0.029	mg/kg	0.029	0.093	1	8260B		9/25/2015	CJR	1
Tetrachloroethene	< 0.054	mg/kg	0.054	0.17	1	8260B		9/25/2015	CJR	1
Toluene	< 0.031	mg/kg	0.031	0.099	1	8260B		9/25/2015	CJR	1
1,2,4-Trichlorobenzene	< 0.085	mg/kg	0.085	0.27	1	8260B		9/25/2015	CJR	1
1,2,3-Trichlorobenzene	< 0.12	mg/kg	0.12	0.38	1	8260B		9/25/2015	CJR	1
1,1,1-Trichloroethane	< 0.04	mg/kg	0.04	0.13	1	8260B		9/25/2015	CJR	1
1,1,2-Trichloroethane	< 0.033	mg/kg	0.033	0.11	1	8260B		9/25/2015	CJR	1
Trichloroethene (TCE)	< 0.042	mg/kg	0.042	0.13	1	8260B		9/25/2015	CJR	1
Trichlorofluoromethane	< 0.06	mg/kg	0.06	0.19	1	8260B		9/25/2015	CJR	1
1,2,4-Trimethylbenzene	< 0.078	mg/kg	0.078	0.25	1	8260B		9/25/2015	CJR	1
1,3,5-Trimethylbenzene	< 0.089	mg/kg	0.089	0.28	1	8260B		9/25/2015	CJR	1
Vinyl Chloride	< 0.01	mg/kg	0.01	0.031	1	8260B		9/25/2015	CJR	1
m&p-Xylene	< 0.07	mg/kg	0.07	0.22	1	8260B		9/25/2015	CJR	1
o-Xylene	< 0.029	mg/kg	0.029	0.092	1	8260B		9/25/2015	CJR	1

Project Name GB MAIN STREET
Project #

Invoice # E29725

Lab Code 5029725G
Sample ID B-4@5-7
Sample Matrix Soil
Sample Date 9/22/2015

	Result	Unit	LOD	LOQ	Dil	Method	Ext Date	Run Date	Analyst	Code
SUR - 4-Bromofluorobenzene	103	Rec %			1	8260B		9/25/2015	CJR	1
SUR - Dibromofluoromethane	99	Rec %			1	8260B		9/25/2015	CJR	1
SUR - 1,2-Dichloroethane-d4	97	Rec %			1	8260B		9/25/2015	CJR	1
SUR - Toluene-d8	104	Rec %			1	8260B		9/25/2015	CJR	1

Project Name GB MAIN STREET
Project #

Invoice # E29725

Lab Code 5029725H
Sample ID B-5@2.5-4.5
Sample Matrix Soil
Sample Date 9/22/2015

	Result	Unit	LOD	LOQ	Dil	Method	Ext Date	Run Date	Analyst	Code
General										
General										
Solids Percent	83.6	%			1	5021		9/23/2015	DJL	1
Organic										
VOC's										
Benzene	< 0.016	mg/kg	0.016	0.049	1	8260B		9/25/2015	CJR	1
Bromobenzene	< 0.039	mg/kg	0.039	0.12	1	8260B		9/25/2015	CJR	1
Bromodichloromethane	< 0.015	mg/kg	0.015	0.048	1	8260B		9/25/2015	CJR	1
Bromoform	< 0.023	mg/kg	0.023	0.073	1	8260B		9/25/2015	CJR	1
tert-Butylbenzene	< 0.035	mg/kg	0.035	0.11	1	8260B		9/25/2015	CJR	1
sec-Butylbenzene	< 0.036	mg/kg	0.036	0.11	1	8260B		9/25/2015	CJR	1
n-Butylbenzene	0.112 "J"	mg/kg	0.086	0.27	1	8260B		9/25/2015	CJR	1
Carbon Tetrachloride	< 0.021	mg/kg	0.021	0.067	1	8260B		9/25/2015	CJR	1
Chlorobenzene	< 0.039	mg/kg	0.039	0.12	1	8260B		9/25/2015	CJR	1
Chloroethane	< 0.045	mg/kg	0.045	0.14	1	8260B		9/25/2015	CJR	1
Chloroform	< 0.026	mg/kg	0.026	0.081	1	8260B		9/25/2015	CJR	1
Chloromethane	< 0.25	mg/kg	0.25	0.78	1	8260B		9/25/2015	CJR	1
2-Chlorotoluene	< 0.029	mg/kg	0.029	0.093	1	8260B		9/25/2015	CJR	1
4-Chlorotoluene	< 0.032	mg/kg	0.032	0.1	1	8260B		9/25/2015	CJR	1
1,2-Dibromo-3-chloropropane	< 0.078	mg/kg	0.078	0.25	1	8260B		9/25/2015	CJR	1
Dibromochloromethane	< 0.031	mg/kg	0.031	0.098	1	8260B		9/25/2015	CJR	1
1,4-Dichlorobenzene	< 0.03	mg/kg	0.03	0.096	1	8260B		9/25/2015	CJR	1
1,3-Dichlorobenzene	< 0.03	mg/kg	0.03	0.097	1	8260B		9/25/2015	CJR	1
1,2-Dichlorobenzene	< 0.039	mg/kg	0.039	0.12	1	8260B		9/25/2015	CJR	1
Dichlorodifluoromethane	< 0.043	mg/kg	0.043	0.14	1	8260B		9/25/2015	CJR	1
1,2-Dichloroethane	< 0.03	mg/kg	0.03	0.096	1	8260B		9/25/2015	CJR	1
1,1-Dichloroethane	< 0.025	mg/kg	0.025	0.079	1	8260B		9/25/2015	CJR	1
1,1-Dichloroethene	< 0.029	mg/kg	0.029	0.093	1	8260B		9/25/2015	CJR	1
cis-1,2-Dichloroethene	< 0.021	mg/kg	0.021	0.068	1	8260B		9/25/2015	CJR	1
trans-1,2-Dichloroethene	< 0.024	mg/kg	0.024	0.076	1	8260B		9/25/2015	CJR	1
1,2-Dichloropropane	< 0.025	mg/kg	0.025	0.078	1	8260B		9/25/2015	CJR	1
2,2-Dichloropropane	< 0.1	mg/kg	0.1	0.33	1	8260B		9/25/2015	CJR	1
1,3-Dichloropropane	< 0.031	mg/kg	0.031	0.097	1	8260B		9/25/2015	CJR	1
Di-isopropyl ether	< 0.012	mg/kg	0.012	0.04	1	8260B		9/25/2015	CJR	1
EDB (1,2-Dibromoethane)	< 0.035	mg/kg	0.035	0.11	1	8260B		9/25/2015	CJR	1
Ethylbenzene	< 0.027	mg/kg	0.027	0.086	1	8260B		9/25/2015	CJR	1
Hexachlorobutadiene	< 0.11	mg/kg	0.11	0.36	1	8260B		9/25/2015	CJR	1
Isopropylbenzene	< 0.037	mg/kg	0.037	0.12	1	8260B		9/25/2015	CJR	1
p-Isopropyltoluene	< 0.056	mg/kg	0.056	0.18	1	8260B		9/25/2015	CJR	1
Methylene chloride	< 0.22	mg/kg	0.22	0.7	1	8260B		9/25/2015	CJR	1
Methyl tert-butyl ether (MTBE)	< 0.025	mg/kg	0.025	0.078	1	8260B		9/25/2015	CJR	1
Naphthalene	< 0.087	mg/kg	0.087	0.28	1	8260B		9/25/2015	CJR	1
n-Propylbenzene	0.079 "J"	mg/kg	0.035	0.11	1	8260B		9/25/2015	CJR	1
1,1,2,2-Tetrachloroethane	< 0.013	mg/kg	0.013	0.04	1	8260B		9/25/2015	CJR	1
1,1,1,2-Tetrachloroethane	< 0.029	mg/kg	0.029	0.093	1	8260B		9/25/2015	CJR	1
Tetrachloroethene	< 0.054	mg/kg	0.054	0.17	1	8260B		9/25/2015	CJR	1
Toluene	< 0.031	mg/kg	0.031	0.099	1	8260B		9/25/2015	CJR	1
1,2,4-Trichlorobenzene	< 0.085	mg/kg	0.085	0.27	1	8260B		9/25/2015	CJR	1
1,2,3-Trichlorobenzene	< 0.12	mg/kg	0.12	0.38	1	8260B		9/25/2015	CJR	1
1,1,1-Trichloroethane	< 0.04	mg/kg	0.04	0.13	1	8260B		9/25/2015	CJR	1
1,1,2-Trichloroethane	< 0.033	mg/kg	0.033	0.11	1	8260B		9/25/2015	CJR	1
Trichloroethene (TCE)	< 0.042	mg/kg	0.042	0.13	1	8260B		9/25/2015	CJR	1
Trichlorofluoromethane	< 0.06	mg/kg	0.06	0.19	1	8260B		9/25/2015	CJR	1
1,2,4-Trimethylbenzene	0.74	mg/kg	0.078	0.25	1	8260B		9/25/2015	CJR	1
1,3,5-Trimethylbenzene	< 0.089	mg/kg	0.089	0.28	1	8260B		9/25/2015	CJR	1
Vinyl Chloride	< 0.01	mg/kg	0.01	0.031	1	8260B		9/25/2015	CJR	1
m&p-Xylene	< 0.07	mg/kg	0.07	0.22	1	8260B		9/25/2015	CJR	1
o-Xylene	< 0.029	mg/kg	0.029	0.092	1	8260B		9/25/2015	CJR	1

Project Name GB MAIN STREET
Project #

Invoice # E29725

Lab Code 5029725H
Sample ID B-5@2.5-4.5
Sample Matrix Soil
Sample Date 9/22/2015

	Result	Unit	LOD	LOQ	Dil	Method	Ext Date	Run Date	Analyst	Code
SUR - Toluene-d8	101	Rec %			1	8260B		9/25/2015	CJR	1
SUR - 1,2-Dichloroethane-d4	99	Rec %			1	8260B		9/25/2015	CJR	1
SUR - 4-Bromofluorobenzene	100	Rec %			1	8260B		9/25/2015	CJR	1
SUR - Dibromofluoromethane	103	Rec %			1	8260B		9/25/2015	CJR	1

Project Name GB MAIN STREET
 Project #

Invoice # E29725

Lab Code 5029725I
 Sample ID B-5@10-12
 Sample Matrix Soil
 Sample Date 9/22/2015

	Result	Unit	LOD	LOQ	Dil	Method	Ext Date	Run Date	Analyst	Code
General										
General										
Solids Percent	83.8	%			1	5021		9/23/2015	DJL	1
Organic										
VOC's										
Benzene	< 0.016	mg/kg	0.016	0.049	1	8260B		9/25/2015	CJR	1
Bromobenzene	< 0.039	mg/kg	0.039	0.12	1	8260B		9/25/2015	CJR	1
Bromodichloromethane	< 0.015	mg/kg	0.015	0.048	1	8260B		9/25/2015	CJR	1
Bromofom	< 0.023	mg/kg	0.023	0.073	1	8260B		9/25/2015	CJR	1
tert-Butylbenzene	< 0.035	mg/kg	0.035	0.11	1	8260B		9/25/2015	CJR	1
sec-Butylbenzene	< 0.036	mg/kg	0.036	0.11	1	8260B		9/25/2015	CJR	1
n-Butylbenzene	< 0.086	mg/kg	0.086	0.27	1	8260B		9/25/2015	CJR	1
Carbon Tetrachloride	< 0.021	mg/kg	0.021	0.067	1	8260B		9/25/2015	CJR	1
Chlorobenzene	< 0.039	mg/kg	0.039	0.12	1	8260B		9/25/2015	CJR	1
Chloroethane	< 0.045	mg/kg	0.045	0.14	1	8260B		9/25/2015	CJR	1
Chloroform	< 0.026	mg/kg	0.026	0.081	1	8260B		9/25/2015	CJR	1
Chloromethane	< 0.25	mg/kg	0.25	0.78	1	8260B		9/25/2015	CJR	1
2-Chlorotoluene	< 0.029	mg/kg	0.029	0.093	1	8260B		9/25/2015	CJR	1
4-Chlorotoluene	< 0.032	mg/kg	0.032	0.1	1	8260B		9/25/2015	CJR	1
1,2-Dibromo-3-chloropropane	< 0.078	mg/kg	0.078	0.25	1	8260B		9/25/2015	CJR	1
Dibromochloromethane	< 0.031	mg/kg	0.031	0.098	1	8260B		9/25/2015	CJR	1
1,4-Dichlorobenzene	< 0.03	mg/kg	0.03	0.096	1	8260B		9/25/2015	CJR	1
1,3-Dichlorobenzene	< 0.03	mg/kg	0.03	0.097	1	8260B		9/25/2015	CJR	1
1,2-Dichlorobenzene	< 0.039	mg/kg	0.039	0.12	1	8260B		9/25/2015	CJR	1
Dichlorodifluoromethane	< 0.043	mg/kg	0.043	0.14	1	8260B		9/25/2015	CJR	1
1,2-Dichloroethane	< 0.03	mg/kg	0.03	0.096	1	8260B		9/25/2015	CJR	1
1,1-Dichloroethane	< 0.025	mg/kg	0.025	0.079	1	8260B		9/25/2015	CJR	1
1,1-Dichloroethene	< 0.029	mg/kg	0.029	0.093	1	8260B		9/25/2015	CJR	1
cis-1,2-Dichloroethene	< 0.021	mg/kg	0.021	0.068	1	8260B		9/25/2015	CJR	1
trans-1,2-Dichloroethene	< 0.024	mg/kg	0.024	0.076	1	8260B		9/25/2015	CJR	1
1,2-Dichloropropane	< 0.025	mg/kg	0.025	0.078	1	8260B		9/25/2015	CJR	1
2,2-Dichloropropane	< 0.1	mg/kg	0.1	0.33	1	8260B		9/25/2015	CJR	1
1,3-Dichloropropane	< 0.031	mg/kg	0.031	0.097	1	8260B		9/25/2015	CJR	1
Di-isopropyl ether	< 0.012	mg/kg	0.012	0.04	1	8260B		9/25/2015	CJR	1
EDB (1,2-Dibromoethane)	< 0.035	mg/kg	0.035	0.11	1	8260B		9/25/2015	CJR	1
Ethylbenzene	< 0.027	mg/kg	0.027	0.086	1	8260B		9/25/2015	CJR	1
Hexachlorobutadiene	< 0.11	mg/kg	0.11	0.36	1	8260B		9/25/2015	CJR	1
Isopropylbenzene	< 0.037	mg/kg	0.037	0.12	1	8260B		9/25/2015	CJR	1
p-Isopropyltoluene	< 0.056	mg/kg	0.056	0.18	1	8260B		9/25/2015	CJR	1
Methylene chloride	< 0.22	mg/kg	0.22	0.7	1	8260B		9/25/2015	CJR	1
Methyl tert-butyl ether (MTBE)	< 0.025	mg/kg	0.025	0.078	1	8260B		9/25/2015	CJR	1
Naphthalene	< 0.087	mg/kg	0.087	0.28	1	8260B		9/25/2015	CJR	1
n-Propylbenzene	< 0.035	mg/kg	0.035	0.11	1	8260B		9/25/2015	CJR	1
1,1,2,2-Tetrachloroethane	< 0.013	mg/kg	0.013	0.04	1	8260B		9/25/2015	CJR	1
1,1,1,2-Tetrachloroethane	< 0.029	mg/kg	0.029	0.093	1	8260B		9/25/2015	CJR	1
Tetrachloroethene	< 0.054	mg/kg	0.054	0.17	1	8260B		9/25/2015	CJR	1
Toluene	< 0.031	mg/kg	0.031	0.099	1	8260B		9/25/2015	CJR	1
1,2,4-Trichlorobenzene	< 0.085	mg/kg	0.085	0.27	1	8260B		9/25/2015	CJR	1
1,2,3-Trichlorobenzene	< 0.12	mg/kg	0.12	0.38	1	8260B		9/25/2015	CJR	1
1,1,1-Trichloroethane	< 0.04	mg/kg	0.04	0.13	1	8260B		9/25/2015	CJR	1
1,1,2-Trichloroethane	< 0.033	mg/kg	0.033	0.11	1	8260B		9/25/2015	CJR	1
Trichloroethene (TCE)	< 0.042	mg/kg	0.042	0.13	1	8260B		9/25/2015	CJR	1
Trichlorofluoromethane	< 0.06	mg/kg	0.06	0.19	1	8260B		9/25/2015	CJR	1
1,2,4-Trimethylbenzene	< 0.078	mg/kg	0.078	0.25	1	8260B		9/25/2015	CJR	1
1,3,5-Trimethylbenzene	< 0.089	mg/kg	0.089	0.28	1	8260B		9/25/2015	CJR	1
Vinyl Chloride	< 0.01	mg/kg	0.01	0.031	1	8260B		9/25/2015	CJR	1
m&p-Xylene	< 0.07	mg/kg	0.07	0.22	1	8260B		9/25/2015	CJR	1
o-Xylene	< 0.029	mg/kg	0.029	0.092	1	8260B		9/25/2015	CJR	1

Project Name GB MAIN STREET
Project #

Invoice # E29725

Lab Code 50297251
Sample ID B-5@10-12
Sample Matrix Soil
Sample Date 9/22/2015

	Result	Unit	LOD	LOQ	Dil	Method	Ext Date	Run Date	Analyst	Code
SUR - 1,2-Dichloroethane-d4	102	Rec %			1	8260B		9/25/2015	CJR	1
SUR - 4-Bromofluorobenzene	100	Rec %			1	8260B		9/25/2015	CJR	1
SUR - Dibromofluoromethane	100	Rec %			1	8260B		9/25/2015	CJR	1
SUR - Toluene-d8	101	Rec %			1	8260B		9/25/2015	CJR	1

Project Name GB MAIN STREET
Project #

Invoice # E29725

Lab Code 5029725J
Sample ID B-6@5-7
Sample Matrix Soil
Sample Date 9/22/2015

	Result	Unit	LOD	LOQ	Dil	Method	Ext Date	Run Date	Analyst	Code
General										
General										
Solids Percent	87.2	%			1	5021		9/23/2015	DJL	1
Organic										
VOC's										
Benzene	< 0.016	mg/kg	0.016	0.049	1	8260B		9/25/2015	CJR	1
Bromobenzene	< 0.039	mg/kg	0.039	0.12	1	8260B		9/25/2015	CJR	1
Bromodichloromethane	< 0.015	mg/kg	0.015	0.048	1	8260B		9/25/2015	CJR	1
Bromoform	< 0.023	mg/kg	0.023	0.073	1	8260B		9/25/2015	CJR	1
tert-Butylbenzene	< 0.035	mg/kg	0.035	0.11	1	8260B		9/25/2015	CJR	1
sec-Butylbenzene	< 0.036	mg/kg	0.036	0.11	1	8260B		9/25/2015	CJR	1
n-Butylbenzene	< 0.086	mg/kg	0.086	0.27	1	8260B		9/25/2015	CJR	1
Carbon Tetrachloride	< 0.021	mg/kg	0.021	0.067	1	8260B		9/25/2015	CJR	1
Chlorobenzene	< 0.039	mg/kg	0.039	0.12	1	8260B		9/25/2015	CJR	1
Chloroethane	< 0.045	mg/kg	0.045	0.14	1	8260B		9/25/2015	CJR	1
Chloroform	< 0.026	mg/kg	0.026	0.081	1	8260B		9/25/2015	CJR	1
Chloromethane	< 0.25	mg/kg	0.25	0.78	1	8260B		9/25/2015	CJR	1
2-Chlorotoluene	< 0.029	mg/kg	0.029	0.093	1	8260B		9/25/2015	CJR	1
4-Chlorotoluene	< 0.032	mg/kg	0.032	0.1	1	8260B		9/25/2015	CJR	1
1,2-Dibromo-3-chloropropane	< 0.078	mg/kg	0.078	0.25	1	8260B		9/25/2015	CJR	1
Dibromochloromethane	< 0.031	mg/kg	0.031	0.098	1	8260B		9/25/2015	CJR	1
1,4-Dichlorobenzene	< 0.03	mg/kg	0.03	0.096	1	8260B		9/25/2015	CJR	1
1,3-Dichlorobenzene	< 0.03	mg/kg	0.03	0.097	1	8260B		9/25/2015	CJR	1
1,2-Dichlorobenzene	< 0.039	mg/kg	0.039	0.12	1	8260B		9/25/2015	CJR	1
Dichlorodifluoromethane	< 0.043	mg/kg	0.043	0.14	1	8260B		9/25/2015	CJR	1
1,2-Dichloroethane	< 0.03	mg/kg	0.03	0.096	1	8260B		9/25/2015	CJR	1
1,1-Dichloroethane	< 0.025	mg/kg	0.025	0.079	1	8260B		9/25/2015	CJR	1
1,1-Dichloroethene	< 0.029	mg/kg	0.029	0.093	1	8260B		9/25/2015	CJR	1
cis-1,2-Dichloroethene	< 0.021	mg/kg	0.021	0.068	1	8260B		9/25/2015	CJR	1
trans-1,2-Dichloroethene	< 0.024	mg/kg	0.024	0.076	1	8260B		9/25/2015	CJR	1
1,2-Dichloropropane	< 0.025	mg/kg	0.025	0.078	1	8260B		9/25/2015	CJR	1
2,2-Dichloropropane	< 0.1	mg/kg	0.1	0.33	1	8260B		9/25/2015	CJR	1
1,3-Dichloropropane	< 0.031	mg/kg	0.031	0.097	1	8260B		9/25/2015	CJR	1
Di-isopropyl ether	< 0.012	mg/kg	0.012	0.04	1	8260B		9/25/2015	CJR	1
EDB (1,2-Dibromoethane)	< 0.035	mg/kg	0.035	0.11	1	8260B		9/25/2015	CJR	1
Ethylbenzene	< 0.027	mg/kg	0.027	0.086	1	8260B		9/25/2015	CJR	1
Hexachlorobutadiene	< 0.11	mg/kg	0.11	0.36	1	8260B		9/25/2015	CJR	1
Isopropylbenzene	< 0.037	mg/kg	0.037	0.12	1	8260B		9/25/2015	CJR	1
p-Isopropyltoluene	< 0.056	mg/kg	0.056	0.18	1	8260B		9/25/2015	CJR	1
Methylene chloride	< 0.22	mg/kg	0.22	0.7	1	8260B		9/25/2015	CJR	1
Methyl tert-butyl ether (MTBE)	< 0.025	mg/kg	0.025	0.078	1	8260B		9/25/2015	CJR	1
Naphthalene	< 0.087	mg/kg	0.087	0.28	1	8260B		9/25/2015	CJR	1
n-Propylbenzene	< 0.035	mg/kg	0.035	0.11	1	8260B		9/25/2015	CJR	1
1,1,2,2-Tetrachloroethane	< 0.013	mg/kg	0.013	0.04	1	8260B		9/25/2015	CJR	1
1,1,1,2-Tetrachloroethane	< 0.029	mg/kg	0.029	0.093	1	8260B		9/25/2015	CJR	1
Tetrachloroethene	< 0.054	mg/kg	0.054	0.17	1	8260B		9/25/2015	CJR	1
Toluene	< 0.031	mg/kg	0.031	0.099	1	8260B		9/25/2015	CJR	1
1,2,4-Trichlorobenzene	< 0.085	mg/kg	0.085	0.27	1	8260B		9/25/2015	CJR	1
1,2,3-Trichlorobenzene	< 0.12	mg/kg	0.12	0.38	1	8260B		9/25/2015	CJR	1
1,1,1-Trichloroethane	< 0.04	mg/kg	0.04	0.13	1	8260B		9/25/2015	CJR	1
1,1,2-Trichloroethane	< 0.033	mg/kg	0.033	0.11	1	8260B		9/25/2015	CJR	1
Trichloroethene (TCE)	< 0.042	mg/kg	0.042	0.13	1	8260B		9/25/2015	CJR	1
Trichlorofluoromethane	< 0.06	mg/kg	0.06	0.19	1	8260B		9/25/2015	CJR	1
1,2,4-Trimethylbenzene	< 0.078	mg/kg	0.078	0.25	1	8260B		9/25/2015	CJR	1
1,3,5-Trimethylbenzene	< 0.089	mg/kg	0.089	0.28	1	8260B		9/25/2015	CJR	1
Vinyl Chloride	< 0.01	mg/kg	0.01	0.031	1	8260B		9/25/2015	CJR	1
m&p-Xylene	< 0.07	mg/kg	0.07	0.22	1	8260B		9/25/2015	CJR	1
o-Xylene	< 0.029	mg/kg	0.029	0.092	1	8260B		9/25/2015	CJR	1

Project Name GB MAIN STREET
Project #

Invoice # E29725

Lab Code 5029725J
Sample ID B-6@5-7
Sample Matrix Soil
Sample Date 9/22/2015

	Result	Unit	LOD	LOQ	Dil	Method	Ext Date	Run Date	Analyst	Code
SUR - Toluene-d8	97	Rec %			1	8260B		9/25/2015	CJR	1
SUR - Dibromofluoromethane	99	Rec %			1	8260B		9/25/2015	CJR	1
SUR - 1,2-Dichloroethane-d4	100	Rec %			1	8260B		9/25/2015	CJR	1
SUR - 4-Bromofluorobenzene	100	Rec %			1	8260B		9/25/2015	CJR	1

Project Name GB MAIN STREET
 Project #

Invoice # E29725

Lab Code 5029725K
 Sample ID B-6@8-10
 Sample Matrix Soil
 Sample Date 9/22/2015

	Result	Unit	LOD	LOQ	Dil	Method	Ext Date	Run Date	Analyst	Code
General										
General										
Solids Percent	71.9	%			1	5021		9/23/2015	DJL	1
Organic										
VOC's										
Benzene	< 0.016	mg/kg	0.016	0.049	1	8260B		9/25/2015	CJR	1
Bromobenzene	< 0.039	mg/kg	0.039	0.12	1	8260B		9/25/2015	CJR	1
Bromodichloromethane	< 0.015	mg/kg	0.015	0.048	1	8260B		9/25/2015	CJR	1
Bromoform	< 0.023	mg/kg	0.023	0.073	1	8260B		9/25/2015	CJR	1
tert-Butylbenzene	< 0.035	mg/kg	0.035	0.11	1	8260B		9/25/2015	CJR	1
sec-Butylbenzene	< 0.036	mg/kg	0.036	0.11	1	8260B		9/25/2015	CJR	1
n-Butylbenzene	< 0.086	mg/kg	0.086	0.27	1	8260B		9/25/2015	CJR	1
Carbon Tetrachloride	< 0.021	mg/kg	0.021	0.067	1	8260B		9/25/2015	CJR	1
Chlorobenzene	< 0.039	mg/kg	0.039	0.12	1	8260B		9/25/2015	CJR	1
Chloroethane	< 0.045	mg/kg	0.045	0.14	1	8260B		9/25/2015	CJR	1
Chloroform	< 0.026	mg/kg	0.026	0.081	1	8260B		9/25/2015	CJR	1
Chloromethane	< 0.25	mg/kg	0.25	0.78	1	8260B		9/25/2015	CJR	1
2-Chlorotoluene	< 0.029	mg/kg	0.029	0.093	1	8260B		9/25/2015	CJR	1
4-Chlorotoluene	< 0.032	mg/kg	0.032	0.1	1	8260B		9/25/2015	CJR	1
1,2-Dibromo-3-chloropropane	< 0.078	mg/kg	0.078	0.25	1	8260B		9/25/2015	CJR	1
Dibromochloromethane	< 0.031	mg/kg	0.031	0.098	1	8260B		9/25/2015	CJR	1
1,4-Dichlorobenzene	< 0.03	mg/kg	0.03	0.096	1	8260B		9/25/2015	CJR	1
1,3-Dichlorobenzene	< 0.03	mg/kg	0.03	0.097	1	8260B		9/25/2015	CJR	1
1,2-Dichlorobenzene	< 0.039	mg/kg	0.039	0.12	1	8260B		9/25/2015	CJR	1
Dichlorodifluoromethane	< 0.043	mg/kg	0.043	0.14	1	8260B		9/25/2015	CJR	1
1,2-Dichloroethane	< 0.03	mg/kg	0.03	0.096	1	8260B		9/25/2015	CJR	1
1,1-Dichloroethane	< 0.025	mg/kg	0.025	0.079	1	8260B		9/25/2015	CJR	1
1,1-Dichloroethene	< 0.029	mg/kg	0.029	0.093	1	8260B		9/25/2015	CJR	1
cis-1,2-Dichloroethene	< 0.021	mg/kg	0.021	0.068	1	8260B		9/25/2015	CJR	1
trans-1,2-Dichloroethene	< 0.024	mg/kg	0.024	0.076	1	8260B		9/25/2015	CJR	1
1,2-Dichloropropane	< 0.025	mg/kg	0.025	0.078	1	8260B		9/25/2015	CJR	1
2,2-Dichloropropane	< 0.1	mg/kg	0.1	0.33	1	8260B		9/25/2015	CJR	1
1,3-Dichloropropane	< 0.031	mg/kg	0.031	0.097	1	8260B		9/25/2015	CJR	1
Di-isopropyl ether	< 0.012	mg/kg	0.012	0.04	1	8260B		9/25/2015	CJR	1
EDB (1,2-Dibromoethane)	< 0.035	mg/kg	0.035	0.11	1	8260B		9/25/2015	CJR	1
Ethylbenzene	< 0.027	mg/kg	0.027	0.086	1	8260B		9/25/2015	CJR	1
Hexachlorobutadiene	< 0.11	mg/kg	0.11	0.36	1	8260B		9/25/2015	CJR	1
Isopropylbenzene	< 0.037	mg/kg	0.037	0.12	1	8260B		9/25/2015	CJR	1
p-Isopropyltoluene	< 0.056	mg/kg	0.056	0.18	1	8260B		9/25/2015	CJR	1
Methylene chloride	< 0.22	mg/kg	0.22	0.7	1	8260B		9/25/2015	CJR	1
Methyl tert-butyl ether (MTBE)	< 0.025	mg/kg	0.025	0.078	1	8260B		9/25/2015	CJR	1
Naphthalene	< 0.087	mg/kg	0.087	0.28	1	8260B		9/25/2015	CJR	1
n-Propylbenzene	< 0.035	mg/kg	0.035	0.11	1	8260B		9/25/2015	CJR	1
1,1,2,2-Tetrachloroethane	< 0.013	mg/kg	0.013	0.04	1	8260B		9/25/2015	CJR	1
1,1,1,2-Tetrachloroethane	< 0.029	mg/kg	0.029	0.093	1	8260B		9/25/2015	CJR	1
Tetrachloroethene	< 0.054	mg/kg	0.054	0.17	1	8260B		9/25/2015	CJR	1
Toluene	< 0.031	mg/kg	0.031	0.099	1	8260B		9/25/2015	CJR	1
1,2,4-Trichlorobenzene	< 0.085	mg/kg	0.085	0.27	1	8260B		9/25/2015	CJR	1
1,2,3-Trichlorobenzene	< 0.12	mg/kg	0.12	0.38	1	8260B		9/25/2015	CJR	1
1,1,1-Trichloroethane	< 0.04	mg/kg	0.04	0.13	1	8260B		9/25/2015	CJR	1
1,1,2-Trichloroethane	< 0.033	mg/kg	0.033	0.11	1	8260B		9/25/2015	CJR	1
Trichloroethene (TCE)	< 0.042	mg/kg	0.042	0.13	1	8260B		9/25/2015	CJR	1
Trichlorofluoromethane	< 0.06	mg/kg	0.06	0.19	1	8260B		9/25/2015	CJR	1
1,2,4-Trimethylbenzene	< 0.078	mg/kg	0.078	0.25	1	8260B		9/25/2015	CJR	1
1,3,5-Trimethylbenzene	< 0.089	mg/kg	0.089	0.28	1	8260B		9/25/2015	CJR	1
Vinyl Chloride	< 0.01	mg/kg	0.01	0.031	1	8260B		9/25/2015	CJR	1
m&p-Xylene	< 0.07	mg/kg	0.07	0.22	1	8260B		9/25/2015	CJR	1
o-Xylene	< 0.029	mg/kg	0.029	0.092	1	8260B		9/25/2015	CJR	1

Project Name GB MAIN STREET
Project #

Invoice # E29725

Lab Code 5029725K
Sample ID B-6@8-10
Sample Matrix Soil
Sample Date 9/22/2015

	Result	Unit	LOD	LOQ	Dil	Method	Ext Date	Run Date	Analyst	Code
SUR - Dibromofluoromethane	101	Rec %			1	8260B		9/25/2015	CJR	1
SUR - 4-Bromofluorobenzene	101	Rec %			1	8260B		9/25/2015	CJR	1
SUR - 1,2-Dichloroethane-d4	110	Rec %			1	8260B		9/25/2015	CJR	1
SUR - Toluene-d8	99	Rec %			1	8260B		9/25/2015	CJR	1

Project Name GB MAIN STREET
Project #

Invoice # E29725

Lab Code 5029725L
Sample ID B-7@2.5-4.5
Sample Matrix Soil
Sample Date 9/22/2015

	Result	Unit	LOD	LOQ	Dil	Method	Ext Date	Run Date	Analyst	Code
General										
General										
Solids Percent	86.6	%			1	5021		9/23/2015	DJL	1
Organic										
VOC's										
Benzene	< 0.016	mg/kg	0.016	0.049	1	8260B		9/25/2015	CJR	1
Bromobenzene	< 0.039	mg/kg	0.039	0.12	1	8260B		9/25/2015	CJR	1
Bromodichloromethane	< 0.015	mg/kg	0.015	0.048	1	8260B		9/25/2015	CJR	1
Bromoform	< 0.023	mg/kg	0.023	0.073	1	8260B		9/25/2015	CJR	1
tert-Butylbenzene	< 0.035	mg/kg	0.035	0.11	1	8260B		9/25/2015	CJR	1
sec-Butylbenzene	< 0.036	mg/kg	0.036	0.11	1	8260B		9/25/2015	CJR	1
n-Butylbenzene	< 0.086	mg/kg	0.086	0.27	1	8260B		9/25/2015	CJR	1
Carbon Tetrachloride	< 0.021	mg/kg	0.021	0.067	1	8260B		9/25/2015	CJR	1
Chlorobenzene	< 0.039	mg/kg	0.039	0.12	1	8260B		9/25/2015	CJR	1
Chloroethane	< 0.045	mg/kg	0.045	0.14	1	8260B		9/25/2015	CJR	1
Chloroform	< 0.026	mg/kg	0.026	0.081	1	8260B		9/25/2015	CJR	1
Chloromethane	< 0.25	mg/kg	0.25	0.78	1	8260B		9/25/2015	CJR	1
2-Chlorotoluene	< 0.029	mg/kg	0.029	0.093	1	8260B		9/25/2015	CJR	1
4-Chlorotoluene	< 0.032	mg/kg	0.032	0.1	1	8260B		9/25/2015	CJR	1
1,2-Dibromo-3-chloropropane	< 0.078	mg/kg	0.078	0.25	1	8260B		9/25/2015	CJR	1
Dibromochloromethane	< 0.031	mg/kg	0.031	0.098	1	8260B		9/25/2015	CJR	1
1,4-Dichlorobenzene	< 0.03	mg/kg	0.03	0.096	1	8260B		9/25/2015	CJR	1
1,3-Dichlorobenzene	< 0.03	mg/kg	0.03	0.097	1	8260B		9/25/2015	CJR	1
1,2-Dichlorobenzene	< 0.039	mg/kg	0.039	0.12	1	8260B		9/25/2015	CJR	1
Dichlorodifluoromethane	< 0.043	mg/kg	0.043	0.14	1	8260B		9/25/2015	CJR	1
1,2-Dichloroethane	< 0.03	mg/kg	0.03	0.096	1	8260B		9/25/2015	CJR	1
1,1-Dichloroethane	< 0.025	mg/kg	0.025	0.079	1	8260B		9/25/2015	CJR	1
1,1-Dichloroethene	< 0.029	mg/kg	0.029	0.093	1	8260B		9/25/2015	CJR	1
cis-1,2-Dichloroethene	< 0.021	mg/kg	0.021	0.068	1	8260B		9/25/2015	CJR	1
trans-1,2-Dichloroethene	< 0.024	mg/kg	0.024	0.076	1	8260B		9/25/2015	CJR	1
1,2-Dichloropropane	< 0.025	mg/kg	0.025	0.078	1	8260B		9/25/2015	CJR	1
2,2-Dichloropropane	< 0.1	mg/kg	0.1	0.33	1	8260B		9/25/2015	CJR	1
1,3-Dichloropropane	< 0.031	mg/kg	0.031	0.097	1	8260B		9/25/2015	CJR	1
Di-isopropyl ether	< 0.012	mg/kg	0.012	0.04	1	8260B		9/25/2015	CJR	1
EDB (1,2-Dibromoethane)	< 0.035	mg/kg	0.035	0.11	1	8260B		9/25/2015	CJR	1
Ethylbenzene	< 0.027	mg/kg	0.027	0.086	1	8260B		9/25/2015	CJR	1
Hexachlorobutadiene	< 0.11	mg/kg	0.11	0.36	1	8260B		9/25/2015	CJR	1
Isopropylbenzene	< 0.037	mg/kg	0.037	0.12	1	8260B		9/25/2015	CJR	1
p-Isopropyltoluene	< 0.056	mg/kg	0.056	0.18	1	8260B		9/25/2015	CJR	1
Methylene chloride	< 0.22	mg/kg	0.22	0.7	1	8260B		9/25/2015	CJR	1
Methyl tert-butyl ether (MTBE)	< 0.025	mg/kg	0.025	0.078	1	8260B		9/25/2015	CJR	1
Naphthalene	< 0.087	mg/kg	0.087	0.28	1	8260B		9/25/2015	CJR	1
n-Propylbenzene	< 0.035	mg/kg	0.035	0.11	1	8260B		9/25/2015	CJR	1
1,1,2,2-Tetrachloroethane	< 0.013	mg/kg	0.013	0.04	1	8260B		9/25/2015	CJR	1
1,1,1,2-Tetrachloroethane	< 0.029	mg/kg	0.029	0.093	1	8260B		9/25/2015	CJR	1
Tetrachloroethene	< 0.054	mg/kg	0.054	0.17	1	8260B		9/25/2015	CJR	1
Toluene	< 0.031	mg/kg	0.031	0.099	1	8260B		9/25/2015	CJR	1
1,2,4-Trichlorobenzene	< 0.085	mg/kg	0.085	0.27	1	8260B		9/25/2015	CJR	1
1,2,3-Trichlorobenzene	< 0.12	mg/kg	0.12	0.38	1	8260B		9/25/2015	CJR	1
1,1,1-Trichloroethane	< 0.04	mg/kg	0.04	0.13	1	8260B		9/25/2015	CJR	1
1,1,2-Trichloroethane	< 0.033	mg/kg	0.033	0.11	1	8260B		9/25/2015	CJR	1
Trichloroethene (TCE)	< 0.042	mg/kg	0.042	0.13	1	8260B		9/25/2015	CJR	1
Trichlorofluoromethane	< 0.06	mg/kg	0.06	0.19	1	8260B		9/25/2015	CJR	1
1,2,4-Trimethylbenzene	< 0.078	mg/kg	0.078	0.25	1	8260B		9/25/2015	CJR	1
1,3,5-Trimethylbenzene	< 0.089	mg/kg	0.089	0.28	1	8260B		9/25/2015	CJR	1
Vinyl Chloride	< 0.01	mg/kg	0.01	0.031	1	8260B		9/25/2015	CJR	1
m&p-Xylene	< 0.07	mg/kg	0.07	0.22	1	8260B		9/25/2015	CJR	1
o-Xylene	< 0.029	mg/kg	0.029	0.092	1	8260B		9/25/2015	CJR	1

Project Name GB MAIN STREET
Project #

Invoice # E29725

Lab Code 5029725L
Sample ID B-7@2.5-4.5
Sample Matrix Soil
Sample Date 9/22/2015

	Result	Unit	LOD	LOQ	Dil	Method	Ext Date	Run Date	Analyst	Code
SUR - Toluene-d8	106	Rec %			1	8260B		9/25/2015	CJR	1
SUR - 1,2-Dichloroethane-d4	101	Rec %			1	8260B		9/25/2015	CJR	1
SUR - 4-Bromofluorobenzene	105	Rec %			1	8260B		9/25/2015	CJR	1
SUR - Dibromofluoromethane	95	Rec %			1	8260B		9/25/2015	CJR	1

Project Name GB MAIN STREET
 Project #

Invoice # E29725

Lab Code 5029725M
 Sample ID B-7@10-12
 Sample Matrix Soil
 Sample Date 9/22/2015

	Result	Unit	LOD	LOQ	Dil	Method	Ext Date	Run Date	Analyst	Code
General										
General										
Solids Percent	77.1	%			1	5021		9/23/2015	DJL	1
Organic										
VOC's										
Benzene	< 0.016	mg/kg	0.016	0.049	1	8260B		9/25/2015	CJR	1
Bromobenzene	< 0.039	mg/kg	0.039	0.12	1	8260B		9/25/2015	CJR	1
Bromodichloromethane	< 0.015	mg/kg	0.015	0.048	1	8260B		9/25/2015	CJR	1
Bromoform	< 0.023	mg/kg	0.023	0.073	1	8260B		9/25/2015	CJR	1
tert-Butylbenzene	< 0.035	mg/kg	0.035	0.11	1	8260B		9/25/2015	CJR	1
sec-Butylbenzene	< 0.036	mg/kg	0.036	0.11	1	8260B		9/25/2015	CJR	1
n-Butylbenzene	< 0.086	mg/kg	0.086	0.27	1	8260B		9/25/2015	CJR	1
Carbon Tetrachloride	< 0.021	mg/kg	0.021	0.067	1	8260B		9/25/2015	CJR	1
Chlorobenzene	< 0.039	mg/kg	0.039	0.12	1	8260B		9/25/2015	CJR	1
Chloroethane	< 0.045	mg/kg	0.045	0.14	1	8260B		9/25/2015	CJR	1
Chloroform	< 0.026	mg/kg	0.026	0.081	1	8260B		9/25/2015	CJR	1
Chloromethane	< 0.25	mg/kg	0.25	0.78	1	8260B		9/25/2015	CJR	1
2-Chlorotoluene	< 0.029	mg/kg	0.029	0.093	1	8260B		9/25/2015	CJR	1
4-Chlorotoluene	< 0.032	mg/kg	0.032	0.1	1	8260B		9/25/2015	CJR	1
1,2-Dibromo-3-chloropropane	< 0.078	mg/kg	0.078	0.25	1	8260B		9/25/2015	CJR	1
Dibromochloromethane	< 0.031	mg/kg	0.031	0.098	1	8260B		9/25/2015	CJR	1
1,4-Dichlorobenzene	< 0.03	mg/kg	0.03	0.096	1	8260B		9/25/2015	CJR	1
1,3-Dichlorobenzene	< 0.03	mg/kg	0.03	0.097	1	8260B		9/25/2015	CJR	1
1,2-Dichlorobenzene	< 0.039	mg/kg	0.039	0.12	1	8260B		9/25/2015	CJR	1
Dichlorodifluoromethane	< 0.043	mg/kg	0.043	0.14	1	8260B		9/25/2015	CJR	1
1,2-Dichloroethane	< 0.03	mg/kg	0.03	0.096	1	8260B		9/25/2015	CJR	1
1,1-Dichloroethane	< 0.025	mg/kg	0.025	0.079	1	8260B		9/25/2015	CJR	1
1,1-Dichloroethene	< 0.029	mg/kg	0.029	0.093	1	8260B		9/25/2015	CJR	1
cis-1,2-Dichloroethene	< 0.021	mg/kg	0.021	0.068	1	8260B		9/25/2015	CJR	1
trans-1,2-Dichloroethene	< 0.024	mg/kg	0.024	0.076	1	8260B		9/25/2015	CJR	1
1,2-Dichloropropane	< 0.025	mg/kg	0.025	0.078	1	8260B		9/25/2015	CJR	1
2,2-Dichloropropane	< 0.1	mg/kg	0.1	0.33	1	8260B		9/25/2015	CJR	1
1,3-Dichloropropane	< 0.031	mg/kg	0.031	0.097	1	8260B		9/25/2015	CJR	1
Di-isopropyl ether	< 0.012	mg/kg	0.012	0.04	1	8260B		9/25/2015	CJR	1
EDB (1,2-Dibromoethane)	< 0.035	mg/kg	0.035	0.11	1	8260B		9/25/2015	CJR	1
Ethylbenzene	< 0.027	mg/kg	0.027	0.086	1	8260B		9/25/2015	CJR	1
Hexachlorobutadiene	< 0.11	mg/kg	0.11	0.36	1	8260B		9/25/2015	CJR	1
Isopropylbenzene	< 0.037	mg/kg	0.037	0.12	1	8260B		9/25/2015	CJR	1
p-Isopropyltoluene	< 0.056	mg/kg	0.056	0.18	1	8260B		9/25/2015	CJR	1
Methylene chloride	< 0.22	mg/kg	0.22	0.7	1	8260B		9/25/2015	CJR	1
Methyl tert-butyl ether (MTBE)	< 0.025	mg/kg	0.025	0.078	1	8260B		9/25/2015	CJR	1
Naphthalene	< 0.087	mg/kg	0.087	0.28	1	8260B		9/25/2015	CJR	1
n-Propylbenzene	< 0.035	mg/kg	0.035	0.11	1	8260B		9/25/2015	CJR	1
1,1,2,2-Tetrachloroethane	< 0.013	mg/kg	0.013	0.04	1	8260B		9/25/2015	CJR	1
1,1,1,2-Tetrachloroethane	< 0.029	mg/kg	0.029	0.093	1	8260B		9/25/2015	CJR	1
Tetrachloroethene	< 0.054	mg/kg	0.054	0.17	1	8260B		9/25/2015	CJR	1
Toluene	< 0.031	mg/kg	0.031	0.099	1	8260B		9/25/2015	CJR	1
1,2,4-Trichlorobenzene	< 0.085	mg/kg	0.085	0.27	1	8260B		9/25/2015	CJR	1
1,2,3-Trichlorobenzene	< 0.12	mg/kg	0.12	0.38	1	8260B		9/25/2015	CJR	1
1,1,1-Trichloroethane	< 0.04	mg/kg	0.04	0.13	1	8260B		9/25/2015	CJR	1
1,1,2-Trichloroethane	< 0.033	mg/kg	0.033	0.11	1	8260B		9/25/2015	CJR	1
Trichloroethene (TCE)	< 0.042	mg/kg	0.042	0.13	1	8260B		9/25/2015	CJR	1
Trichlorofluoromethane	< 0.06	mg/kg	0.06	0.19	1	8260B		9/25/2015	CJR	1
1,2,4-Trimethylbenzene	< 0.078	mg/kg	0.078	0.25	1	8260B		9/25/2015	CJR	1
1,3,5-Trimethylbenzene	< 0.089	mg/kg	0.089	0.28	1	8260B		9/25/2015	CJR	1
Vinyl Chloride	< 0.01	mg/kg	0.01	0.031	1	8260B		9/25/2015	CJR	1
m&p-Xylene	< 0.07	mg/kg	0.07	0.22	1	8260B		9/25/2015	CJR	1
o-Xylene	< 0.029	mg/kg	0.029	0.092	1	8260B		9/25/2015	CJR	1

Project Name GB MAIN STREET
Project #

Invoice # E29725

Lab Code 5029725M
Sample ID B-7@10-12
Sample Matrix Soil
Sample Date 9/22/2015

	Result	Unit	LOD	LOQ	Dil	Method	Ext Date	Run Date	Analyst	Code
SUR - 1,2-Dichloroethane-d4	102	Rec %			1	8260B		9/25/2015	CJR	1
SUR - 4-Bromofluorobenzene	106	Rec %			1	8260B		9/25/2015	CJR	1
SUR - Dibromofluoromethane	100	Rec %			1	8260B		9/25/2015	CJR	1
SUR - Toluene-d8	102	Rec %			1	8260B		9/25/2015	CJR	1

Project Name GB MAIN STREET
Project #

Invoice # E29725

Lab Code 5029725N
Sample ID B-8@2.5-4.5
Sample Matrix Soil
Sample Date 9/22/2015

	Result	Unit	LOD	LOQ	Dil	Method	Ext Date	Run Date	Analyst	Code
General										
General										
Solids Percent	90.0	%			1	5021		9/23/2015	DJL	1
Organic										
VOC's										
Benzene	< 0.016	mg/kg	0.016	0.049	1	8260B		9/25/2015	CJR	1
Bromobenzene	< 0.039	mg/kg	0.039	0.12	1	8260B		9/25/2015	CJR	1
Bromodichloromethane	< 0.015	mg/kg	0.015	0.048	1	8260B		9/25/2015	CJR	1
Bromoform	< 0.023	mg/kg	0.023	0.073	1	8260B		9/25/2015	CJR	1
tert-Butylbenzene	< 0.035	mg/kg	0.035	0.11	1	8260B		9/25/2015	CJR	1
sec-Butylbenzene	< 0.036	mg/kg	0.036	0.11	1	8260B		9/25/2015	CJR	1
n-Butylbenzene	< 0.086	mg/kg	0.086	0.27	1	8260B		9/25/2015	CJR	1
Carbon Tetrachloride	< 0.021	mg/kg	0.021	0.067	1	8260B		9/25/2015	CJR	1
Chlorobenzene	< 0.039	mg/kg	0.039	0.12	1	8260B		9/25/2015	CJR	1
Chloroethane	< 0.045	mg/kg	0.045	0.14	1	8260B		9/25/2015	CJR	1
Chloroform	< 0.026	mg/kg	0.026	0.081	1	8260B		9/25/2015	CJR	1
Chloromethane	< 0.25	mg/kg	0.25	0.78	1	8260B		9/25/2015	CJR	1
2-Chlorotoluene	< 0.029	mg/kg	0.029	0.093	1	8260B		9/25/2015	CJR	1
4-Chlorotoluene	< 0.032	mg/kg	0.032	0.1	1	8260B		9/25/2015	CJR	1
1,2-Dibromo-3-chloropropane	< 0.078	mg/kg	0.078	0.25	1	8260B		9/25/2015	CJR	1
Dibromochloromethane	< 0.031	mg/kg	0.031	0.098	1	8260B		9/25/2015	CJR	1
1,4-Dichlorobenzene	< 0.03	mg/kg	0.03	0.096	1	8260B		9/25/2015	CJR	1
1,3-Dichlorobenzene	< 0.03	mg/kg	0.03	0.097	1	8260B		9/25/2015	CJR	1
1,2-Dichlorobenzene	< 0.039	mg/kg	0.039	0.12	1	8260B		9/25/2015	CJR	1
Dichlorodifluoromethane	< 0.043	mg/kg	0.043	0.14	1	8260B		9/25/2015	CJR	1
1,2-Dichloroethane	< 0.03	mg/kg	0.03	0.096	1	8260B		9/25/2015	CJR	1
1,1-Dichloroethane	< 0.025	mg/kg	0.025	0.079	1	8260B		9/25/2015	CJR	1
1,1-Dichloroethene	< 0.029	mg/kg	0.029	0.093	1	8260B		9/25/2015	CJR	1
cis-1,2-Dichloroethene	< 0.021	mg/kg	0.021	0.068	1	8260B		9/25/2015	CJR	1
trans-1,2-Dichloroethene	< 0.024	mg/kg	0.024	0.076	1	8260B		9/25/2015	CJR	1
1,2-Dichloropropane	< 0.025	mg/kg	0.025	0.078	1	8260B		9/25/2015	CJR	1
2,2-Dichloropropane	< 0.1	mg/kg	0.1	0.33	1	8260B		9/25/2015	CJR	1
1,3-Dichloropropane	< 0.031	mg/kg	0.031	0.097	1	8260B		9/25/2015	CJR	1
Di-isopropyl ether	< 0.012	mg/kg	0.012	0.04	1	8260B		9/25/2015	CJR	1
EDB (1,2-Dibromoethane)	< 0.035	mg/kg	0.035	0.11	1	8260B		9/25/2015	CJR	1
Ethylbenzene	< 0.027	mg/kg	0.027	0.086	1	8260B		9/25/2015	CJR	1
Hexachlorobutadiene	< 0.11	mg/kg	0.11	0.36	1	8260B		9/25/2015	CJR	1
Isopropylbenzene	< 0.037	mg/kg	0.037	0.12	1	8260B		9/25/2015	CJR	1
p-Isopropyltoluene	< 0.056	mg/kg	0.056	0.18	1	8260B		9/25/2015	CJR	1
Methylene chloride	< 0.22	mg/kg	0.22	0.7	1	8260B		9/25/2015	CJR	1
Methyl tert-butyl ether (MTBE)	< 0.025	mg/kg	0.025	0.078	1	8260B		9/25/2015	CJR	1
Naphthalene	< 0.087	mg/kg	0.087	0.28	1	8260B		9/25/2015	CJR	1
n-Propylbenzene	< 0.035	mg/kg	0.035	0.11	1	8260B		9/25/2015	CJR	1
1,1,2,2-Tetrachloroethane	< 0.013	mg/kg	0.013	0.04	1	8260B		9/25/2015	CJR	1
1,1,1,2-Tetrachloroethane	< 0.029	mg/kg	0.029	0.093	1	8260B		9/25/2015	CJR	1
Tetrachloroethene	< 0.054	mg/kg	0.054	0.17	1	8260B		9/25/2015	CJR	1
Toluene	< 0.031	mg/kg	0.031	0.099	1	8260B		9/25/2015	CJR	1
1,2,4-Trichlorobenzene	< 0.085	mg/kg	0.085	0.27	1	8260B		9/25/2015	CJR	1
1,2,3-Trichlorobenzene	< 0.12	mg/kg	0.12	0.38	1	8260B		9/25/2015	CJR	1
1,1,1-Trichloroethane	< 0.04	mg/kg	0.04	0.13	1	8260B		9/25/2015	CJR	1
1,1,2-Trichloroethane	< 0.033	mg/kg	0.033	0.11	1	8260B		9/25/2015	CJR	1
Trichloroethene (TCE)	< 0.042	mg/kg	0.042	0.13	1	8260B		9/25/2015	CJR	1
Trichlorofluoromethane	< 0.06	mg/kg	0.06	0.19	1	8260B		9/25/2015	CJR	1
1,2,4-Trimethylbenzene	< 0.078	mg/kg	0.078	0.25	1	8260B		9/25/2015	CJR	1
1,3,5-Trimethylbenzene	< 0.089	mg/kg	0.089	0.28	1	8260B		9/25/2015	CJR	1
Vinyl Chloride	< 0.01	mg/kg	0.01	0.031	1	8260B		9/25/2015	CJR	1
m&p-Xylene	< 0.07	mg/kg	0.07	0.22	1	8260B		9/25/2015	CJR	1
o-Xylene	< 0.029	mg/kg	0.029	0.092	1	8260B		9/25/2015	CJR	1

Project Name GB MAIN STREET
Project #

Invoice # E29725

Lab Code 5029725N
Sample ID B-8@2.5-4.5
Sample Matrix Soil
Sample Date 9/22/2015

	Result	Unit	LOD	LOQ	Dil	Method	Ext Date	Run Date	Analyst	Code
SUR - Toluene-d8	99	Rec %			1	8260B		9/25/2015	CJR	1
SUR - Dibromofluoromethane	99	Rec %			1	8260B		9/25/2015	CJR	1
SUR - 4-Bromofluorobenzene	95	Rec %			1	8260B		9/25/2015	CJR	1
SUR - 1,2-Dichloroethane-d4	107	Rec %			1	8260B		9/25/2015	CJR	1

Project Name GB MAIN STREET
Project #

Invoice # E29725

Lab Code 50297250
Sample ID B-8@7.5-9.5
Sample Matrix Soil
Sample Date 9/22/2015

	Result	Unit	LOD	LOQ	Dil	Method	Ext Date	Run Date	Analyst	Code
General										
General										
Solids Percent	82.1	%			1	5021		9/23/2015	DJL	1
Organic										
VOC's										
Benzene	< 0.016	mg/kg	0.016	0.049	1	8260B		9/25/2015	CJR	1
Bromobenzene	< 0.039	mg/kg	0.039	0.12	1	8260B		9/25/2015	CJR	1
Bromodichloromethane	< 0.015	mg/kg	0.015	0.048	1	8260B		9/25/2015	CJR	1
Bromoform	< 0.023	mg/kg	0.023	0.073	1	8260B		9/25/2015	CJR	1
tert-Butylbenzene	< 0.035	mg/kg	0.035	0.11	1	8260B		9/25/2015	CJR	1
sec-Butylbenzene	< 0.036	mg/kg	0.036	0.11	1	8260B		9/25/2015	CJR	1
n-Butylbenzene	< 0.086	mg/kg	0.086	0.27	1	8260B		9/25/2015	CJR	1
Carbon Tetrachloride	< 0.021	mg/kg	0.021	0.067	1	8260B		9/25/2015	CJR	1
Chlorobenzene	< 0.039	mg/kg	0.039	0.12	1	8260B		9/25/2015	CJR	1
Chloroethane	< 0.045	mg/kg	0.045	0.14	1	8260B		9/25/2015	CJR	1
Chloroform	< 0.026	mg/kg	0.026	0.081	1	8260B		9/25/2015	CJR	1
Chloromethane	< 0.25	mg/kg	0.25	0.78	1	8260B		9/25/2015	CJR	1
2-Chlorotoluene	< 0.029	mg/kg	0.029	0.093	1	8260B		9/25/2015	CJR	1
4-Chlorotoluene	< 0.032	mg/kg	0.032	0.1	1	8260B		9/25/2015	CJR	1
1,2-Dibromo-3-chloropropane	< 0.078	mg/kg	0.078	0.25	1	8260B		9/25/2015	CJR	1
Dibromochloromethane	< 0.031	mg/kg	0.031	0.098	1	8260B		9/25/2015	CJR	1
1,4-Dichlorobenzene	< 0.03	mg/kg	0.03	0.096	1	8260B		9/25/2015	CJR	1
1,3-Dichlorobenzene	< 0.03	mg/kg	0.03	0.097	1	8260B		9/25/2015	CJR	1
1,2-Dichlorobenzene	< 0.039	mg/kg	0.039	0.12	1	8260B		9/25/2015	CJR	1
Dichlorodifluoromethane	< 0.043	mg/kg	0.043	0.14	1	8260B		9/25/2015	CJR	1
1,2-Dichloroethane	< 0.03	mg/kg	0.03	0.096	1	8260B		9/25/2015	CJR	1
1,1-Dichloroethane	< 0.025	mg/kg	0.025	0.079	1	8260B		9/25/2015	CJR	1
1,1-Dichloroethene	< 0.029	mg/kg	0.029	0.093	1	8260B		9/25/2015	CJR	1
cis-1,2-Dichloroethene	< 0.021	mg/kg	0.021	0.068	1	8260B		9/25/2015	CJR	1
trans-1,2-Dichloroethene	< 0.024	mg/kg	0.024	0.076	1	8260B		9/25/2015	CJR	1
1,2-Dichloropropane	< 0.025	mg/kg	0.025	0.078	1	8260B		9/25/2015	CJR	1
2,2-Dichloropropane	< 0.1	mg/kg	0.1	0.33	1	8260B		9/25/2015	CJR	1
1,3-Dichloropropane	< 0.031	mg/kg	0.031	0.097	1	8260B		9/25/2015	CJR	1
Di-isopropyl ether	< 0.012	mg/kg	0.012	0.04	1	8260B		9/25/2015	CJR	1
EDB (1,2-Dibromoethane)	< 0.035	mg/kg	0.035	0.11	1	8260B		9/25/2015	CJR	1
Ethylbenzene	< 0.027	mg/kg	0.027	0.086	1	8260B		9/25/2015	CJR	1
Hexachlorobutadiene	< 0.11	mg/kg	0.11	0.36	1	8260B		9/25/2015	CJR	1
Isopropylbenzene	< 0.037	mg/kg	0.037	0.12	1	8260B		9/25/2015	CJR	1
p-Isopropyltoluene	< 0.056	mg/kg	0.056	0.18	1	8260B		9/25/2015	CJR	1
Methylene chloride	< 0.22	mg/kg	0.22	0.7	1	8260B		9/25/2015	CJR	1
Methyl tert-butyl ether (MTBE)	< 0.025	mg/kg	0.025	0.078	1	8260B		9/25/2015	CJR	1
Naphthalene	< 0.087	mg/kg	0.087	0.28	1	8260B		9/25/2015	CJR	1
n-Propylbenzene	< 0.035	mg/kg	0.035	0.11	1	8260B		9/25/2015	CJR	1
1,1,2,2-Tetrachloroethane	< 0.013	mg/kg	0.013	0.04	1	8260B		9/25/2015	CJR	1
1,1,1,2-Tetrachloroethane	< 0.029	mg/kg	0.029	0.093	1	8260B		9/25/2015	CJR	1
Tetrachloroethene	< 0.054	mg/kg	0.054	0.17	1	8260B		9/25/2015	CJR	1
Toluene	< 0.031	mg/kg	0.031	0.099	1	8260B		9/25/2015	CJR	1
1,2,4-Trichlorobenzene	< 0.085	mg/kg	0.085	0.27	1	8260B		9/25/2015	CJR	1
1,2,3-Trichlorobenzene	< 0.12	mg/kg	0.12	0.38	1	8260B		9/25/2015	CJR	1
1,1,1-Trichloroethane	< 0.04	mg/kg	0.04	0.13	1	8260B		9/25/2015	CJR	1
1,1,2-Trichloroethane	< 0.033	mg/kg	0.033	0.11	1	8260B		9/25/2015	CJR	1
Trichloroethene (TCE)	< 0.042	mg/kg	0.042	0.13	1	8260B		9/25/2015	CJR	1
Trichlorofluoromethane	< 0.06	mg/kg	0.06	0.19	1	8260B		9/25/2015	CJR	1
1,2,4-Trimethylbenzene	< 0.078	mg/kg	0.078	0.25	1	8260B		9/25/2015	CJR	1
1,3,5-Trimethylbenzene	< 0.089	mg/kg	0.089	0.28	1	8260B		9/25/2015	CJR	1
Vinyl Chloride	< 0.01	mg/kg	0.01	0.031	1	8260B		9/25/2015	CJR	1
m&p-Xylene	< 0.07	mg/kg	0.07	0.22	1	8260B		9/25/2015	CJR	1
o-Xylene	< 0.029	mg/kg	0.029	0.092	1	8260B		9/25/2015	CJR	1

Project Name GB MAIN STREET
Project #

Invoice # E29725

Lab Code 50297250
Sample ID B-8@7.5-9.5
Sample Matrix Soil
Sample Date 9/22/2015

	Result	Unit	LOD	LOQ	Dil	Method	Ext Date	Run Date	Analyst	Code
SUR - 4-Bromofluorobenzene	97	Rec %			1	8260B		9/25/2015	CJR	1
SUR - Dibromofluoromethane	99	Rec %			1	8260B		9/25/2015	CJR	1
SUR - 1,2-Dichloroethane-d4	104	Rec %			1	8260B		9/25/2015	CJR	1
SUR - Toluene-d8	106	Rec %			1	8260B		9/25/2015	CJR	1

Project Name GB MAIN STREET
 Project #

Invoice # E29725

Lab Code 5029725P
 Sample ID B-9@2.5-4.5
 Sample Matrix Soil
 Sample Date 9/22/2015

	Result	Unit	LOD	LOQ	Dil	Method	Ext Date	Run Date	Analyst	Code
General										
General										
Solids Percent	86.0	%			1	5021		9/23/2015	DJL	1
Organic										
VOC's										
Benzene	< 0.016	mg/kg	0.016	0.049	1	8260B		9/25/2015	CJR	1
Bromobenzene	< 0.039	mg/kg	0.039	0.12	1	8260B		9/25/2015	CJR	1
Bromodichloromethane	< 0.015	mg/kg	0.015	0.048	1	8260B		9/25/2015	CJR	1
Bromoform	< 0.023	mg/kg	0.023	0.073	1	8260B		9/25/2015	CJR	1
tert-Butylbenzene	< 0.035	mg/kg	0.035	0.11	1	8260B		9/25/2015	CJR	1
sec-Butylbenzene	< 0.036	mg/kg	0.036	0.11	1	8260B		9/25/2015	CJR	1
n-Butylbenzene	< 0.086	mg/kg	0.086	0.27	1	8260B		9/25/2015	CJR	1
Carbon Tetrachloride	< 0.021	mg/kg	0.021	0.067	1	8260B		9/25/2015	CJR	1
Chlorobenzene	< 0.039	mg/kg	0.039	0.12	1	8260B		9/25/2015	CJR	1
Chloroethane	< 0.045	mg/kg	0.045	0.14	1	8260B		9/25/2015	CJR	1
Chloroform	< 0.026	mg/kg	0.026	0.081	1	8260B		9/25/2015	CJR	1
Chloromethane	< 0.25	mg/kg	0.25	0.78	1	8260B		9/25/2015	CJR	1
2-Chlorotoluene	< 0.029	mg/kg	0.029	0.093	1	8260B		9/25/2015	CJR	1
4-Chlorotoluene	< 0.032	mg/kg	0.032	0.1	1	8260B		9/25/2015	CJR	1
1,2-Dibromo-3-chloropropane	< 0.078	mg/kg	0.078	0.25	1	8260B		9/25/2015	CJR	1
Dibromochloromethane	< 0.031	mg/kg	0.031	0.098	1	8260B		9/25/2015	CJR	1
1,4-Dichlorobenzene	< 0.03	mg/kg	0.03	0.096	1	8260B		9/25/2015	CJR	1
1,3-Dichlorobenzene	< 0.03	mg/kg	0.03	0.097	1	8260B		9/25/2015	CJR	1
1,2-Dichlorobenzene	< 0.039	mg/kg	0.039	0.12	1	8260B		9/25/2015	CJR	1
Dichlorodifluoromethane	< 0.043	mg/kg	0.043	0.14	1	8260B		9/25/2015	CJR	1
1,2-Dichloroethane	< 0.03	mg/kg	0.03	0.096	1	8260B		9/25/2015	CJR	1
1,1-Dichloroethane	< 0.025	mg/kg	0.025	0.079	1	8260B		9/25/2015	CJR	1
1,1-Dichloroethene	< 0.029	mg/kg	0.029	0.093	1	8260B		9/25/2015	CJR	1
cis-1,2-Dichloroethene	< 0.021	mg/kg	0.021	0.068	1	8260B		9/25/2015	CJR	1
trans-1,2-Dichloroethene	< 0.024	mg/kg	0.024	0.076	1	8260B		9/25/2015	CJR	1
1,2-Dichloropropane	< 0.025	mg/kg	0.025	0.078	1	8260B		9/25/2015	CJR	1
2,2-Dichloropropane	< 0.1	mg/kg	0.1	0.33	1	8260B		9/25/2015	CJR	1
1,3-Dichloropropane	< 0.031	mg/kg	0.031	0.097	1	8260B		9/25/2015	CJR	1
Di-isopropyl ether	< 0.012	mg/kg	0.012	0.04	1	8260B		9/25/2015	CJR	1
EDB (1,2-Dibromoethane)	< 0.035	mg/kg	0.035	0.11	1	8260B		9/25/2015	CJR	1
Ethylbenzene	< 0.027	mg/kg	0.027	0.086	1	8260B		9/25/2015	CJR	1
Hexachlorobutadiene	< 0.11	mg/kg	0.11	0.36	1	8260B		9/25/2015	CJR	1
Isopropylbenzene	< 0.037	mg/kg	0.037	0.12	1	8260B		9/25/2015	CJR	1
p-Isopropyltoluene	< 0.056	mg/kg	0.056	0.18	1	8260B		9/25/2015	CJR	1
Methylene chloride	< 0.22	mg/kg	0.22	0.7	1	8260B		9/25/2015	CJR	1
Methyl tert-butyl ether (MTBE)	< 0.025	mg/kg	0.025	0.078	1	8260B		9/25/2015	CJR	1
Naphthalene	< 0.087	mg/kg	0.087	0.28	1	8260B		9/25/2015	CJR	1
n-Propylbenzene	< 0.035	mg/kg	0.035	0.11	1	8260B		9/25/2015	CJR	1
1,1,2,2-Tetrachloroethane	< 0.013	mg/kg	0.013	0.04	1	8260B		9/25/2015	CJR	1
1,1,1,2-Tetrachloroethane	< 0.029	mg/kg	0.029	0.093	1	8260B		9/25/2015	CJR	1
Tetrachloroethene	< 0.054	mg/kg	0.054	0.17	1	8260B		9/25/2015	CJR	1
Toluene	< 0.031	mg/kg	0.031	0.099	1	8260B		9/25/2015	CJR	1
1,2,4-Trichlorobenzene	< 0.085	mg/kg	0.085	0.27	1	8260B		9/25/2015	CJR	1
1,2,3-Trichlorobenzene	< 0.12	mg/kg	0.12	0.38	1	8260B		9/25/2015	CJR	1
1,1,1-Trichloroethane	< 0.04	mg/kg	0.04	0.13	1	8260B		9/25/2015	CJR	1
1,1,2-Trichloroethane	< 0.033	mg/kg	0.033	0.11	1	8260B		9/25/2015	CJR	1
Trichloroethene (TCE)	< 0.042	mg/kg	0.042	0.13	1	8260B		9/25/2015	CJR	1
Trichlorofluoromethane	< 0.06	mg/kg	0.06	0.19	1	8260B		9/25/2015	CJR	1
1,2,4-Trimethylbenzene	< 0.078	mg/kg	0.078	0.25	1	8260B		9/25/2015	CJR	1
1,3,5-Trimethylbenzene	< 0.089	mg/kg	0.089	0.28	1	8260B		9/25/2015	CJR	1
Vinyl Chloride	< 0.01	mg/kg	0.01	0.031	1	8260B		9/25/2015	CJR	1
m&p-Xylene	< 0.07	mg/kg	0.07	0.22	1	8260B		9/25/2015	CJR	1
o-Xylene	< 0.029	mg/kg	0.029	0.092	1	8260B		9/25/2015	CJR	1

Project Name GB MAIN STREET
Project #

Invoice # E29725

Lab Code 5029725P
Sample ID B-9@2.5-4.5
Sample Matrix Soil
Sample Date 9/22/2015

	Result	Unit	LOD	LOQ	Dil	Method	Ext Date	Run Date	Analyst	Code
SUR - 1,2-Dichloroethane-d4	100	Rec %			1	8260B		9/25/2015	CJR	1
SUR - 4-Bromofluorobenzene	106	Rec %			1	8260B		9/25/2015	CJR	1
SUR - Dibromofluoromethane	95	Rec %			1	8260B		9/25/2015	CJR	1
SUR - Toluene-d8	.101	Rec %			1	8260B		9/25/2015	CJR	1

Project Name GB MAIN STREET
 Project #

Invoice # E29725

Lab Code 5029725Q
 Sample ID B-9@10-12
 Sample Matrix Soil
 Sample Date 9/22/2015

	Result	Unit	LOD	LOQ	Dil	Method	Ext Date	Run Date	Analyst	Code
General										
General										
Solids Percent	78.9	%			1	5021		9/23/2015	DJL	1
Organic										
VOC's										
Benzene	< 0.016	mg/kg	0.016	0.049	1	8260B		9/25/2015	CJR	1
Bromobenzene	< 0.039	mg/kg	0.039	0.12	1	8260B		9/25/2015	CJR	1
Bromodichloromethane	< 0.015	mg/kg	0.015	0.048	1	8260B		9/25/2015	CJR	1
Bromoform	< 0.023	mg/kg	0.023	0.073	1	8260B		9/25/2015	CJR	1
tert-Butylbenzene	< 0.035	mg/kg	0.035	0.11	1	8260B		9/25/2015	CJR	1
sec-Butylbenzene	< 0.036	mg/kg	0.036	0.11	1	8260B		9/25/2015	CJR	1
n-Butylbenzene	< 0.086	mg/kg	0.086	0.27	1	8260B		9/25/2015	CJR	1
Carbon Tetrachloride	< 0.021	mg/kg	0.021	0.067	1	8260B		9/25/2015	CJR	1
Chlorobenzene	< 0.039	mg/kg	0.039	0.12	1	8260B		9/25/2015	CJR	1
Chloroethane	< 0.045	mg/kg	0.045	0.14	1	8260B		9/25/2015	CJR	1
Chloroform	< 0.026	mg/kg	0.026	0.081	1	8260B		9/25/2015	CJR	1
Chloromethane	< 0.25	mg/kg	0.25	0.78	1	8260B		9/25/2015	CJR	1
2-Chlorotoluene	< 0.029	mg/kg	0.029	0.093	1	8260B		9/25/2015	CJR	1
4-Chlorotoluene	< 0.032	mg/kg	0.032	0.1	1	8260B		9/25/2015	CJR	1
1,2-Dibromo-3-chloropropane	< 0.078	mg/kg	0.078	0.25	1	8260B		9/25/2015	CJR	1
Dibromochloromethane	< 0.031	mg/kg	0.031	0.098	1	8260B		9/25/2015	CJR	1
1,4-Dichlorobenzene	< 0.03	mg/kg	0.03	0.096	1	8260B		9/25/2015	CJR	1
1,3-Dichlorobenzene	< 0.03	mg/kg	0.03	0.097	1	8260B		9/25/2015	CJR	1
1,2-Dichlorobenzene	< 0.039	mg/kg	0.039	0.12	1	8260B		9/25/2015	CJR	1
Dichlorodifluoromethane	< 0.043	mg/kg	0.043	0.14	1	8260B		9/25/2015	CJR	1
1,2-Dichloroethane	< 0.03	mg/kg	0.03	0.096	1	8260B		9/25/2015	CJR	1
1,1-Dichloroethane	< 0.025	mg/kg	0.025	0.079	1	8260B		9/25/2015	CJR	1
1,1-Dichloroethene	< 0.029	mg/kg	0.029	0.093	1	8260B		9/25/2015	CJR	1
cis-1,2-Dichloroethene	< 0.021	mg/kg	0.021	0.068	1	8260B		9/25/2015	CJR	1
trans-1,2-Dichloroethene	< 0.024	mg/kg	0.024	0.076	1	8260B		9/25/2015	CJR	1
1,2-Dichloropropane	< 0.025	mg/kg	0.025	0.078	1	8260B		9/25/2015	CJR	1
2,2-Dichloropropane	< 0.1	mg/kg	0.1	0.33	1	8260B		9/25/2015	CJR	1
1,3-Dichloropropane	< 0.031	mg/kg	0.031	0.097	1	8260B		9/25/2015	CJR	1
Di-isopropyl ether	< 0.012	mg/kg	0.012	0.04	1	8260B		9/25/2015	CJR	1
EDB (1,2-Dibromoethane)	< 0.035	mg/kg	0.035	0.11	1	8260B		9/25/2015	CJR	1
Ethylbenzene	< 0.027	mg/kg	0.027	0.086	1	8260B		9/25/2015	CJR	1
Hexachlorobutadiene	< 0.11	mg/kg	0.11	0.36	1	8260B		9/25/2015	CJR	1
Isopropylbenzene	< 0.037	mg/kg	0.037	0.12	1	8260B		9/25/2015	CJR	1
p-Isopropyltoluene	< 0.056	mg/kg	0.056	0.18	1	8260B		9/25/2015	CJR	1
Methylene chloride	< 0.22	mg/kg	0.22	0.7	1	8260B		9/25/2015	CJR	1
Methyl tert-butyl ether (MTBE)	< 0.025	mg/kg	0.025	0.078	1	8260B		9/25/2015	CJR	1
Naphthalene	< 0.087	mg/kg	0.087	0.28	1	8260B		9/25/2015	CJR	1
n-Propylbenzene	< 0.035	mg/kg	0.035	0.11	1	8260B		9/25/2015	CJR	1
1,1,2,2-Tetrachloroethane	< 0.013	mg/kg	0.013	0.04	1	8260B		9/25/2015	CJR	1
1,1,1,2-Tetrachloroethane	< 0.029	mg/kg	0.029	0.093	1	8260B		9/25/2015	CJR	1
Tetrachloroethene	< 0.054	mg/kg	0.054	0.17	1	8260B		9/25/2015	CJR	1
Toluene	< 0.031	mg/kg	0.031	0.099	1	8260B		9/25/2015	CJR	1
1,2,4-Trichlorobenzene	< 0.085	mg/kg	0.085	0.27	1	8260B		9/25/2015	CJR	1
1,2,3-Trichlorobenzene	< 0.12	mg/kg	0.12	0.38	1	8260B		9/25/2015	CJR	1
1,1,1-Trichloroethane	< 0.04	mg/kg	0.04	0.13	1	8260B		9/25/2015	CJR	1
1,1,2-Trichloroethane	< 0.033	mg/kg	0.033	0.11	1	8260B		9/25/2015	CJR	1
Trichloroethene (TCE)	< 0.042	mg/kg	0.042	0.13	1	8260B		9/25/2015	CJR	1
Trichlorofluoromethane	< 0.06	mg/kg	0.06	0.19	1	8260B		9/25/2015	CJR	1
1,2,4-Trimethylbenzene	< 0.078	mg/kg	0.078	0.25	1	8260B		9/25/2015	CJR	1
1,3,5-Trimethylbenzene	< 0.089	mg/kg	0.089	0.28	1	8260B		9/25/2015	CJR	1
Vinyl Chloride	< 0.01	mg/kg	0.01	0.031	1	8260B		9/25/2015	CJR	1
m&p-Xylene	< 0.07	mg/kg	0.07	0.22	1	8260B		9/25/2015	CJR	1
o-Xylene	< 0.029	mg/kg	0.029	0.092	1	8260B		9/25/2015	CJR	1

Project Name GB MAIN STREET
Project #

Invoice # E29725

Lab Code 5029725Q
Sample ID B-9@10-12
Sample Matrix Soil
Sample Date 9/22/2015

	Result	Unit	LOD	LOQ	Dil	Method	Ext Date	Run Date	Analyst	Code
SUR - 1,2-Dichloroethane-d4	105	Rec %			1	8260B		9/25/2015	CJR	1
SUR - 4-Bromofluorobenzene	102	Rec %			1	8260B		9/25/2015	CJR	1
SUR - Dibromofluoromethane	99	Rec %			1	8260B		9/25/2015	CJR	1
SUR - Toluene-d8	101	Rec %			1	8260B		9/25/2015	CJR	1

Project Name GB MAIN STREET
Project #

Invoice # E29725

Lab Code 5029725R
Sample ID B-10@2.5-4.5
Sample Matrix Soil
Sample Date 9/22/2015

	Result	Unit	LOD	LOQ	Dil	Method	Ext Date	Run Date	Analyst	Code
General										
General										
Solids Percent	90.5	%			1	5021		9/23/2015	DJL	1
Organic										
VOC's										
Benzene	< 0.016	mg/kg	0.016	0.049	1	8260B		9/25/2015	CJR	1
Bromobenzene	< 0.039	mg/kg	0.039	0.12	1	8260B		9/25/2015	CJR	1
Bromodichloromethane	< 0.015	mg/kg	0.015	0.048	1	8260B		9/25/2015	CJR	1
Bromoform	< 0.023	mg/kg	0.023	0.073	1	8260B		9/25/2015	CJR	1
tert-Butylbenzene	< 0.035	mg/kg	0.035	0.11	1	8260B		9/25/2015	CJR	1
sec-Butylbenzene	< 0.036	mg/kg	0.036	0.11	1	8260B		9/25/2015	CJR	1
n-Butylbenzene	< 0.086	mg/kg	0.086	0.27	1	8260B		9/25/2015	CJR	1
Carbon Tetrachloride	< 0.021	mg/kg	0.021	0.067	1	8260B		9/25/2015	CJR	1
Chlorobenzene	< 0.039	mg/kg	0.039	0.12	1	8260B		9/25/2015	CJR	1
Chloroethane	< 0.045	mg/kg	0.045	0.14	1	8260B		9/25/2015	CJR	1
Chloroform	< 0.026	mg/kg	0.026	0.081	1	8260B		9/25/2015	CJR	1
Chloromethane	< 0.25	mg/kg	0.25	0.78	1	8260B		9/25/2015	CJR	1
2-Chlorotoluene	< 0.029	mg/kg	0.029	0.093	1	8260B		9/25/2015	CJR	1
4-Chlorotoluene	< 0.032	mg/kg	0.032	0.1	1	8260B		9/25/2015	CJR	1
1,2-Dibromo-3-chloropropane	< 0.078	mg/kg	0.078	0.25	1	8260B		9/25/2015	CJR	1
Dibromochloromethane	< 0.031	mg/kg	0.031	0.098	1	8260B		9/25/2015	CJR	1
1,4-Dichlorobenzene	< 0.03	mg/kg	0.03	0.096	1	8260B		9/25/2015	CJR	1
1,3-Dichlorobenzene	< 0.03	mg/kg	0.03	0.097	1	8260B		9/25/2015	CJR	1
1,2-Dichlorobenzene	< 0.039	mg/kg	0.039	0.12	1	8260B		9/25/2015	CJR	1
Dichlorodifluoromethane	< 0.043	mg/kg	0.043	0.14	1	8260B		9/25/2015	CJR	1
1,2-Dichloroethane	< 0.03	mg/kg	0.03	0.096	1	8260B		9/25/2015	CJR	1
1,1-Dichloroethane	< 0.025	mg/kg	0.025	0.079	1	8260B		9/25/2015	CJR	1
1,1-Dichloroethene	< 0.029	mg/kg	0.029	0.093	1	8260B		9/25/2015	CJR	1
cis-1,2-Dichloroethene	< 0.021	mg/kg	0.021	0.068	1	8260B		9/25/2015	CJR	1
trans-1,2-Dichloroethene	< 0.024	mg/kg	0.024	0.076	1	8260B		9/25/2015	CJR	1
1,2-Dichloropropane	< 0.025	mg/kg	0.025	0.078	1	8260B		9/25/2015	CJR	1
2,2-Dichloropropane	< 0.1	mg/kg	0.1	0.33	1	8260B		9/25/2015	CJR	1
1,3-Dichloropropane	< 0.031	mg/kg	0.031	0.097	1	8260B		9/25/2015	CJR	1
Di-isopropyl ether	< 0.012	mg/kg	0.012	0.04	1	8260B		9/25/2015	CJR	1
EDB (1,2-Dibromoethane)	< 0.035	mg/kg	0.035	0.11	1	8260B		9/25/2015	CJR	1
Ethylbenzene	< 0.027	mg/kg	0.027	0.086	1	8260B		9/25/2015	CJR	1
Hexachlorobutadiene	< 0.11	mg/kg	0.11	0.36	1	8260B		9/25/2015	CJR	1
Isopropylbenzene	< 0.037	mg/kg	0.037	0.12	1	8260B		9/25/2015	CJR	1
p-Isopropyltoluene	< 0.056	mg/kg	0.056	0.18	1	8260B		9/25/2015	CJR	1
Methylene chloride	< 0.22	mg/kg	0.22	0.7	1	8260B		9/25/2015	CJR	1
Methyl tert-butyl ether (MTBE)	< 0.025	mg/kg	0.025	0.078	1	8260B		9/25/2015	CJR	1
Naphthalene	< 0.087	mg/kg	0.087	0.28	1	8260B		9/25/2015	CJR	1
n-Propylbenzene	< 0.035	mg/kg	0.035	0.11	1	8260B		9/25/2015	CJR	1
1,1,2,2-Tetrachloroethane	< 0.013	mg/kg	0.013	0.04	1	8260B		9/25/2015	CJR	1
1,1,1,2-Tetrachloroethane	< 0.029	mg/kg	0.029	0.093	1	8260B		9/25/2015	CJR	1
Tetrachloroethene	< 0.054	mg/kg	0.054	0.17	1	8260B		9/25/2015	CJR	1
Toluene	< 0.031	mg/kg	0.031	0.099	1	8260B		9/25/2015	CJR	1
1,2,4-Trichlorobenzene	< 0.085	mg/kg	0.085	0.27	1	8260B		9/25/2015	CJR	1
1,2,3-Trichlorobenzene	< 0.12	mg/kg	0.12	0.38	1	8260B		9/25/2015	CJR	1
1,1,1-Trichloroethane	< 0.04	mg/kg	0.04	0.13	1	8260B		9/25/2015	CJR	1
1,1,2-Trichloroethane	< 0.033	mg/kg	0.033	0.11	1	8260B		9/25/2015	CJR	1
Trichloroethene (TCE)	< 0.042	mg/kg	0.042	0.13	1	8260B		9/25/2015	CJR	1
Trichlorofluoromethane	< 0.06	mg/kg	0.06	0.19	1	8260B		9/25/2015	CJR	1
1,2,4-Trimethylbenzene	< 0.078	mg/kg	0.078	0.25	1	8260B		9/25/2015	CJR	1
1,3,5-Trimethylbenzene	< 0.089	mg/kg	0.089	0.28	1	8260B		9/25/2015	CJR	1
Vinyl Chloride	< 0.01	mg/kg	0.01	0.031	1	8260B		9/25/2015	CJR	1
m&p-Xylene	< 0.07	mg/kg	0.07	0.22	1	8260B		9/25/2015	CJR	1
o-Xylene	< 0.029	mg/kg	0.029	0.092	1	8260B		9/25/2015	CJR	1

Project Name GB MAIN STREET
Project #

Invoice # E29725

Lab Code 5029725R
Sample ID B-10@2.5-4.5
Sample Matrix Soil
Sample Date 9/22/2015

	Result	Unit	LOD	LOQ	Dil	Method	Ext Date	Run Date	Analyst	Code
SUR - 1,2-Dichloroethane-d4	106	Rec %			1	8260B		9/25/2015	CJR	1
SUR - Toluene-d8	100	Rec %			1	8260B		9/25/2015	CJR	1
SUR - 4-Bromofluorobenzene	101	Rec %			1	8260B		9/25/2015	CJR	1
SUR - Dibromofluoromethane	99	Rec %			1	8260B		9/25/2015	CJR	1

Project Name GB MAIN STREET
 Project #

Invoice # E29725

Lab Code 5029725S
 Sample ID B-10@7.5-9.5
 Sample Matrix Soil
 Sample Date 9/22/2015

	Result	Unit	LOD	LOQ	Dil	Method	Ext Date	Run Date	Analyst	Code
General										
General										
Solids Percent	79.3	%			1	5021		9/23/2015	DJL	1
Organic										
VOC's										
Benzene	< 0.016	mg/kg	0.016	0.049	1	8260B		9/25/2015	CJR	1
Bromobenzene	< 0.039	mg/kg	0.039	0.12	1	8260B		9/25/2015	CJR	1
Bromodichloromethane	< 0.015	mg/kg	0.015	0.048	1	8260B		9/25/2015	CJR	1
Bromoform	< 0.023	mg/kg	0.023	0.073	1	8260B		9/25/2015	CJR	1
tert-Butylbenzene	< 0.035	mg/kg	0.035	0.11	1	8260B		9/25/2015	CJR	1
sec-Butylbenzene	< 0.036	mg/kg	0.036	0.11	1	8260B		9/25/2015	CJR	1
n-Butylbenzene	< 0.086	mg/kg	0.086	0.27	1	8260B		9/25/2015	CJR	1
Carbon Tetrachloride	< 0.021	mg/kg	0.021	0.067	1	8260B		9/25/2015	CJR	1
Chlorobenzene	< 0.039	mg/kg	0.039	0.12	1	8260B		9/25/2015	CJR	1
Chloroethane	< 0.045	mg/kg	0.045	0.14	1	8260B		9/25/2015	CJR	1
Chloroform	< 0.026	mg/kg	0.026	0.081	1	8260B		9/25/2015	CJR	1
Chloromethane	< 0.25	mg/kg	0.25	0.78	1	8260B		9/25/2015	CJR	1
2-Chlorotoluene	< 0.029	mg/kg	0.029	0.093	1	8260B		9/25/2015	CJR	1
4-Chlorotoluene	< 0.032	mg/kg	0.032	0.1	1	8260B		9/25/2015	CJR	1
1,2-Dibromo-3-chloropropane	< 0.078	mg/kg	0.078	0.25	1	8260B		9/25/2015	CJR	1
Dibromochloromethane	< 0.031	mg/kg	0.031	0.098	1	8260B		9/25/2015	CJR	1
1,4-Dichlorobenzene	< 0.03	mg/kg	0.03	0.096	1	8260B		9/25/2015	CJR	1
1,3-Dichlorobenzene	< 0.03	mg/kg	0.03	0.097	1	8260B		9/25/2015	CJR	1
1,2-Dichlorobenzene	< 0.039	mg/kg	0.039	0.12	1	8260B		9/25/2015	CJR	1
Dichlorodifluoromethane	< 0.043	mg/kg	0.043	0.14	1	8260B		9/25/2015	CJR	1
1,2-Dichloroethane	< 0.03	mg/kg	0.03	0.096	1	8260B		9/25/2015	CJR	1
1,1-Dichloroethane	< 0.025	mg/kg	0.025	0.079	1	8260B		9/25/2015	CJR	1
1,1-Dichloroethene	< 0.029	mg/kg	0.029	0.093	1	8260B		9/25/2015	CJR	1
cis-1,2-Dichloroethene	< 0.021	mg/kg	0.021	0.068	1	8260B		9/25/2015	CJR	1
trans-1,2-Dichloroethene	< 0.024	mg/kg	0.024	0.076	1	8260B		9/25/2015	CJR	1
1,2-Dichloropropane	< 0.025	mg/kg	0.025	0.078	1	8260B		9/25/2015	CJR	1
2,2-Dichloropropane	< 0.1	mg/kg	0.1	0.33	1	8260B		9/25/2015	CJR	1
1,3-Dichloropropane	< 0.031	mg/kg	0.031	0.097	1	8260B		9/25/2015	CJR	1
Di-isopropyl ether	< 0.012	mg/kg	0.012	0.04	1	8260B		9/25/2015	CJR	1
EDB (1,2-Dibromoethane)	< 0.035	mg/kg	0.035	0.11	1	8260B		9/25/2015	CJR	1
Ethylbenzene	< 0.027	mg/kg	0.027	0.086	1	8260B		9/25/2015	CJR	1
Hexachlorobutadiene	< 0.11	mg/kg	0.11	0.36	1	8260B		9/25/2015	CJR	1
Isopropylbenzene	< 0.037	mg/kg	0.037	0.12	1	8260B		9/25/2015	CJR	1
p-Isopropyltoluene	< 0.056	mg/kg	0.056	0.18	1	8260B		9/25/2015	CJR	1
Methylene chloride	< 0.22	mg/kg	0.22	0.7	1	8260B		9/25/2015	CJR	1
Methyl tert-butyl ether (MTBE)	< 0.025	mg/kg	0.025	0.078	1	8260B		9/25/2015	CJR	1
Naphthalene	< 0.087	mg/kg	0.087	0.28	1	8260B		9/25/2015	CJR	1
n-Propylbenzene	< 0.035	mg/kg	0.035	0.11	1	8260B		9/25/2015	CJR	1
1,1,2,2-Tetrachloroethane	< 0.013	mg/kg	0.013	0.04	1	8260B		9/25/2015	CJR	1
1,1,1,2-Tetrachloroethane	< 0.029	mg/kg	0.029	0.093	1	8260B		9/25/2015	CJR	1
Tetrachloroethene	< 0.054	mg/kg	0.054	0.17	1	8260B		9/25/2015	CJR	1
Toluene	< 0.031	mg/kg	0.031	0.099	1	8260B		9/25/2015	CJR	1
1,2,4-Trichlorobenzene	< 0.085	mg/kg	0.085	0.27	1	8260B		9/25/2015	CJR	1
1,2,3-Trichlorobenzene	< 0.12	mg/kg	0.12	0.38	1	8260B		9/25/2015	CJR	1
1,1,1-Trichloroethane	< 0.04	mg/kg	0.04	0.13	1	8260B		9/25/2015	CJR	1
1,1,2-Trichloroethane	< 0.033	mg/kg	0.033	0.11	1	8260B		9/25/2015	CJR	1
Trichloroethene (TCE)	< 0.042	mg/kg	0.042	0.13	1	8260B		9/25/2015	CJR	1
Trichlorofluoromethane	< 0.06	mg/kg	0.06	0.19	1	8260B		9/25/2015	CJR	1
1,2,4-Trimethylbenzene	< 0.078	mg/kg	0.078	0.25	1	8260B		9/25/2015	CJR	1
1,3,5-Trimethylbenzene	< 0.089	mg/kg	0.089	0.28	1	8260B		9/25/2015	CJR	1
Vinyl Chloride	< 0.01	mg/kg	0.01	0.031	1	8260B		9/25/2015	CJR	1
m&p-Xylene	< 0.07	mg/kg	0.07	0.22	1	8260B		9/25/2015	CJR	1
o-Xylene	< 0.029	mg/kg	0.029	0.092	1	8260B		9/25/2015	CJR	1

Project Name GB MAIN STREET
Project #

Invoice # E29725

Lab Code 5029725S
Sample ID B-10@7.5-9.5
Sample Matrix Soil
Sample Date 9/22/2015

	Result	Unit	LOD	LOQ	Dil	Method	Ext Date	Run Date	Analyst	Code
SUR - Toluene-d8	103	Rec %			1	8260B		9/25/2015	CJR	1
SUR - 1,2-Dichloroethane-d4	102	Rec %			1	8260B		9/25/2015	CJR	1
SUR - 4-Bromofluorobenzene	105	Rec %			1	8260B		9/25/2015	CJR	1
SUR - Dibromofluoromethane	96	Rec %			1	8260B		9/25/2015	CJR	1

"J" Flag: Analyte detected between LOD and LOQ

LOD Limit of Detection

LOQ Limit of Quantitation

Code **Comment**

1 Laboratory QC within limits.

All solid sample results reported on a dry weight basis unless otherwise indicated. All LOD's and LOQ's are adjusted for dilutions but not dry weight. Subcontracted results are denoted by SUB in the analyst field.

Authorized Signature



Synergy Environmental Lab, INC.

1990 Prospect Ct., Appleton, WI 54914 *P 920-830-2455 * F 920-733-0631

BRIAN YOUNGWIRTH
GENERAL ENGINEERING
916 SILVER LAKE DRIVE
PORTAGE, WI 53901

Report Date 30-Sep-15

Project Name GB MAIN STREET
Project #

Invoice # E29729

Lab Code 5029729A
Sample ID B-11@2.5-4.5
Sample Matrix Soil
Sample Date 9/23/2015

	Result	Unit	LOD	LOQ	Dil	Method	Ext Date	Run Date	Analyst	Code
General										
General										
Solids Percent	88.4	%			1	5021		9/25/2015	DJL	1
Organic										
VOC's										
Benzene	< 0.016	mg/kg	0.016	0.049	1	8260B		9/26/2015	CJR	1
Bromobenzene	< 0.039	mg/kg	0.039	0.12	1	8260B		9/26/2015	CJR	1
Bromodichloromethane	< 0.015	mg/kg	0.015	0.048	1	8260B		9/26/2015	CJR	1
Bromoform	< 0.023	mg/kg	0.023	0.073	1	8260B		9/26/2015	CJR	1
tert-Butylbenzene	< 0.035	mg/kg	0.035	0.11	1	8260B		9/26/2015	CJR	1
sec-Butylbenzene	< 0.036	mg/kg	0.036	0.11	1	8260B		9/26/2015	CJR	1
n-Butylbenzene	< 0.086	mg/kg	0.086	0.27	1	8260B		9/26/2015	CJR	1
Carbon Tetrachloride	< 0.021	mg/kg	0.021	0.067	1	8260B		9/26/2015	CJR	1
Chlorobenzene	< 0.039	mg/kg	0.039	0.12	1	8260B		9/26/2015	CJR	1
Chloroethane	< 0.045	mg/kg	0.045	0.14	1	8260B		9/26/2015	CJR	1
Chloroform	< 0.026	mg/kg	0.026	0.081	1	8260B		9/26/2015	CJR	1
Chloromethane	< 0.25	mg/kg	0.25	0.78	1	8260B		9/26/2015	CJR	1
2-Chlorotoluene	< 0.029	mg/kg	0.029	0.093	1	8260B		9/26/2015	CJR	1
4-Chlorotoluene	< 0.032	mg/kg	0.032	0.1	1	8260B		9/26/2015	CJR	1
1,2-Dibromo-3-chloropropane	< 0.078	mg/kg	0.078	0.25	1	8260B		9/26/2015	CJR	1
Dibromochloromethane	< 0.031	mg/kg	0.031	0.098	1	8260B		9/26/2015	CJR	1
1,4-Dichlorobenzene	< 0.03	mg/kg	0.03	0.096	1	8260B		9/26/2015	CJR	1
1,3-Dichlorobenzene	< 0.03	mg/kg	0.03	0.097	1	8260B		9/26/2015	CJR	1
1,2-Dichlorobenzene	< 0.039	mg/kg	0.039	0.12	1	8260B		9/26/2015	CJR	1
Dichlorodifluoromethane	< 0.043	mg/kg	0.043	0.14	1	8260B		9/26/2015	CJR	1
1,2-Dichloroethane	< 0.03	mg/kg	0.03	0.096	1	8260B		9/26/2015	CJR	1
1,1-Dichloroethane	< 0.025	mg/kg	0.025	0.079	1	8260B		9/26/2015	CJR	1
1,1-Dichloroethene	< 0.029	mg/kg	0.029	0.093	1	8260B		9/26/2015	CJR	1
cis-1,2-Dichloroethene	< 0.021	mg/kg	0.021	0.068	1	8260B		9/26/2015	CJR	1
trans-1,2-Dichloroethene	< 0.024	mg/kg	0.024	0.076	1	8260B		9/26/2015	CJR	1
1,2-Dichloropropane	< 0.025	mg/kg	0.025	0.078	1	8260B		9/26/2015	CJR	1
2,2-Dichloropropane	< 0.1	mg/kg	0.1	0.33	1	8260B		9/26/2015	CJR	1
1,3-Dichloropropane	< 0.031	mg/kg	0.031	0.097	1	8260B		9/26/2015	CJR	1
Di-isopropyl ether	< 0.012	mg/kg	0.012	0.04	1	8260B		9/26/2015	CJR	1

Project Name GB MAIN STREET
Project #

Invoice # E29729

Lab Code 5029729A
Sample ID B-11@2.5-4.5
Sample Matrix Soil
Sample Date 9/23/2015

	Result	Unit	LOD	LOQ	Dil	Method	Ext Date	Run Date	Analyst	Code
EDB (1,2-Dibromoethane)	< 0.035	mg/kg	0.035	0.11	1	8260B		9/26/2015	CJR	1
Ethylbenzene	< 0.027	mg/kg	0.027	0.086	1	8260B		9/26/2015	CJR	1
Hexachlorobutadiene	< 0.11	mg/kg	0.11	0.36	1	8260B		9/26/2015	CJR	1
Isopropylbenzene	< 0.037	mg/kg	0.037	0.12	1	8260B		9/26/2015	CJR	1
p-Isopropyltoluene	< 0.056	mg/kg	0.056	0.18	1	8260B		9/26/2015	CJR	1
Methylene chloride	< 0.22	mg/kg	0.22	0.7	1	8260B		9/26/2015	CJR	1
Methyl tert-butyl ether (MTBE)	< 0.025	mg/kg	0.025	0.078	1	8260B		9/26/2015	CJR	1
Naphthalene	< 0.087	mg/kg	0.087	0.28	1	8260B		9/26/2015	CJR	1
n-Propylbenzene	< 0.035	mg/kg	0.035	0.11	1	8260B		9/26/2015	CJR	1
1,1,2,2-Tetrachloroethane	< 0.013	mg/kg	0.013	0.04	1	8260B		9/26/2015	CJR	1
1,1,1,2-Tetrachloroethane	< 0.029	mg/kg	0.029	0.093	1	8260B		9/26/2015	CJR	1
Tetrachloroethene	< 0.054	mg/kg	0.054	0.17	1	8260B		9/26/2015	CJR	1
Toluene	< 0.031	mg/kg	0.031	0.099	1	8260B		9/26/2015	CJR	1
1,2,4-Trichlorobenzene	< 0.085	mg/kg	0.085	0.27	1	8260B		9/26/2015	CJR	1
1,2,3-Trichlorobenzene	< 0.12	mg/kg	0.12	0.38	1	8260B		9/26/2015	CJR	1
1,1,1-Trichloroethane	< 0.04	mg/kg	0.04	0.13	1	8260B		9/26/2015	CJR	1
1,1,2-Trichloroethane	< 0.033	mg/kg	0.033	0.11	1	8260B		9/26/2015	CJR	1
Trichloroethene (TCE)	< 0.042	mg/kg	0.042	0.13	1	8260B		9/26/2015	CJR	1
Trichlorofluoromethane	< 0.06	mg/kg	0.06	0.19	1	8260B		9/26/2015	CJR	1
1,2,4-Trimethylbenzene	< 0.078	mg/kg	0.078	0.25	1	8260B		9/26/2015	CJR	1
1,3,5-Trimethylbenzene	< 0.089	mg/kg	0.089	0.28	1	8260B		9/26/2015	CJR	1
Vinyl Chloride	< 0.01	mg/kg	0.01	0.031	1	8260B		9/26/2015	CJR	1
m&p-Xylene	< 0.07	mg/kg	0.07	0.22	1	8260B		9/26/2015	CJR	1
o-Xylene	< 0.029	mg/kg	0.029	0.092	1	8260B		9/26/2015	CJR	1
SUR - 4-Bromofluorobenzene	100	Rec %			1	8260B		9/26/2015	CJR	1
SUR - Dibromofluoromethane	100	Rec %			1	8260B		9/26/2015	CJR	1
SUR - 1,2-Dichloroethane-d4	111	Rec %			1	8260B		9/26/2015	CJR	1
SUR - Toluene-d8	101	Rec %			1	8260B		9/26/2015	CJR	1

Project Name GB MAIN STREET
Project #

Invoice # E29729

Lab Code 5029729B
Sample ID B-11@7.5-9.5
Sample Matrix Soil
Sample Date 9/23/2015

	Result	Unit	LOD	LOQ	Dil	Method	Ext Date	Run Date	Analyst	Code
General										
General										
Solids Percent	77.8	%			1	5021		9/25/2015	DJL	1
Organic										
VOC's										
Benzene	< 0.016	mg/kg	0.016	0.049	1	8260B		9/26/2015	CJR	1
Bromobenzene	< 0.039	mg/kg	0.039	0.12	1	8260B		9/26/2015	CJR	1
Bromodichloromethane	< 0.015	mg/kg	0.015	0.048	1	8260B		9/26/2015	CJR	1
Bromoform	< 0.023	mg/kg	0.023	0.073	1	8260B		9/26/2015	CJR	1
tert-Butylbenzene	< 0.035	mg/kg	0.035	0.11	1	8260B		9/26/2015	CJR	1
sec-Butylbenzene	< 0.036	mg/kg	0.036	0.11	1	8260B		9/26/2015	CJR	1
n-Butylbenzene	< 0.086	mg/kg	0.086	0.27	1	8260B		9/26/2015	CJR	1
Carbon Tetrachloride	< 0.021	mg/kg	0.021	0.067	1	8260B		9/26/2015	CJR	1
Chlorobenzene	< 0.039	mg/kg	0.039	0.12	1	8260B		9/26/2015	CJR	1
Chloroethane	< 0.045	mg/kg	0.045	0.14	1	8260B		9/26/2015	CJR	1
Chloroform	< 0.026	mg/kg	0.026	0.081	1	8260B		9/26/2015	CJR	1
Chloromethane	< 0.25	mg/kg	0.25	0.78	1	8260B		9/26/2015	CJR	1
2-Chlorotoluene	< 0.029	mg/kg	0.029	0.093	1	8260B		9/26/2015	CJR	1
4-Chlorotoluene	< 0.032	mg/kg	0.032	0.1	1	8260B		9/26/2015	CJR	1
1,2-Dibromo-3-chloropropane	< 0.078	mg/kg	0.078	0.25	1	8260B		9/26/2015	CJR	1
Dibromochloromethane	< 0.031	mg/kg	0.031	0.098	1	8260B		9/26/2015	CJR	1
1,4-Dichlorobenzene	< 0.03	mg/kg	0.03	0.096	1	8260B		9/26/2015	CJR	1
1,3-Dichlorobenzene	< 0.03	mg/kg	0.03	0.097	1	8260B		9/26/2015	CJR	1
1,2-Dichlorobenzene	< 0.039	mg/kg	0.039	0.12	1	8260B		9/26/2015	CJR	1
Dichlorodifluoromethane	< 0.043	mg/kg	0.043	0.14	1	8260B		9/26/2015	CJR	1
1,2-Dichloroethane	< 0.03	mg/kg	0.03	0.096	1	8260B		9/26/2015	CJR	1
1,1-Dichloroethane	< 0.025	mg/kg	0.025	0.079	1	8260B		9/26/2015	CJR	1
1,1-Dichloroethene	< 0.029	mg/kg	0.029	0.093	1	8260B		9/26/2015	CJR	1
cis-1,2-Dichloroethene	< 0.021	mg/kg	0.021	0.068	1	8260B		9/26/2015	CJR	1
trans-1,2-Dichloroethene	< 0.024	mg/kg	0.024	0.076	1	8260B		9/26/2015	CJR	1
1,2-Dichloropropane	< 0.025	mg/kg	0.025	0.078	1	8260B		9/26/2015	CJR	1
2,2-Dichloropropane	< 0.1	mg/kg	0.1	0.33	1	8260B		9/26/2015	CJR	1
1,3-Dichloropropane	< 0.031	mg/kg	0.031	0.097	1	8260B		9/26/2015	CJR	1
Di-isopropyl ether	< 0.012	mg/kg	0.012	0.04	1	8260B		9/26/2015	CJR	1
EDB (1,2-Dibromoethane)	< 0.035	mg/kg	0.035	0.11	1	8260B		9/26/2015	CJR	1
Ethylbenzene	< 0.027	mg/kg	0.027	0.086	1	8260B		9/26/2015	CJR	1
Hexachlorobutadiene	< 0.11	mg/kg	0.11	0.36	1	8260B		9/26/2015	CJR	1
Isopropylbenzene	< 0.037	mg/kg	0.037	0.12	1	8260B		9/26/2015	CJR	1
p-Isopropyltoluene	< 0.056	mg/kg	0.056	0.18	1	8260B		9/26/2015	CJR	1
Methylene chloride	< 0.22	mg/kg	0.22	0.7	1	8260B		9/26/2015	CJR	1
Methyl tert-butyl ether (MTBE)	< 0.025	mg/kg	0.025	0.078	1	8260B		9/26/2015	CJR	1
Naphthalene	< 0.087	mg/kg	0.087	0.28	1	8260B		9/26/2015	CJR	1
n-Propylbenzene	< 0.035	mg/kg	0.035	0.11	1	8260B		9/26/2015	CJR	1
1,1,2,2-Tetrachloroethane	< 0.013	mg/kg	0.013	0.04	1	8260B		9/26/2015	CJR	1
1,1,1,2-Tetrachloroethane	< 0.029	mg/kg	0.029	0.093	1	8260B		9/26/2015	CJR	1
Tetrachloroethene	< 0.054	mg/kg	0.054	0.17	1	8260B		9/26/2015	CJR	1
Toluene	< 0.031	mg/kg	0.031	0.099	1	8260B		9/26/2015	CJR	1
1,2,4-Trichlorobenzene	< 0.085	mg/kg	0.085	0.27	1	8260B		9/26/2015	CJR	1
1,2,3-Trichlorobenzene	< 0.12	mg/kg	0.12	0.38	1	8260B		9/26/2015	CJR	1
1,1,1-Trichloroethane	< 0.04	mg/kg	0.04	0.13	1	8260B		9/26/2015	CJR	1
1,1,2-Trichloroethane	< 0.033	mg/kg	0.033	0.11	1	8260B		9/26/2015	CJR	1
Trichloroethene (TCE)	< 0.042	mg/kg	0.042	0.13	1	8260B		9/26/2015	CJR	1
Trichlorofluoromethane	< 0.06	mg/kg	0.06	0.19	1	8260B		9/26/2015	CJR	1
1,2,4-Trimethylbenzene	< 0.078	mg/kg	0.078	0.25	1	8260B		9/26/2015	CJR	1
1,3,5-Trimethylbenzene	< 0.089	mg/kg	0.089	0.28	1	8260B		9/26/2015	CJR	1
Vinyl Chloride	< 0.01	mg/kg	0.01	0.031	1	8260B		9/26/2015	CJR	1
m&p-Xylene	< 0.07	mg/kg	0.07	0.22	1	8260B		9/26/2015	CJR	1
o-Xylene	< 0.029	mg/kg	0.029	0.092	1	8260B		9/26/2015	CJR	1

Project Name GB MAIN STREET
Project #

Invoice # E29729

Lab Code 5029729B
Sample ID B-11@7.5-9.5
Sample Matrix Soil
Sample Date 9/23/2015

	<u>Result</u>	<u>Unit</u>	<u>LOD</u>	<u>LOQ</u>	<u>Dil</u>	<u>Method</u>	<u>Ext Date</u>	<u>Run Date</u>	<u>Analyst</u>	<u>Code</u>
SUR - 1,2-Dichloroethane-d4	99	Rec %			1	8260B		9/26/2015	CJR	1
SUR - Toluene-d8	104	Rec %			1	8260B		9/26/2015	CJR	1
SUR - Dibromofluoromethane	96	Rec %			1	8260B		9/26/2015	CJR	1
SUR - 4-Bromofluorobenzene	103	Rec %			1	8260B		9/26/2015	CJR	1

Project Name GB MAIN STREET
Project #

Invoice # E29729

Lab Code 5029729C
Sample ID B-5A@4-6
Sample Matrix Soil
Sample Date 9/23/2015

	Result	Unit	LOD	LOQ	Dil	Method	Ext Date	Run Date	Analyst	Code
General										
General										
Solids Percent	85.9	%			1	5021		9/25/2015	DJL	1
Organic										
VOC's										
Benzene	< 0.016	mg/kg	0.016	0.049	1	8260B		9/26/2015	CJR	1
Bromobenzene	< 0.039	mg/kg	0.039	0.12	1	8260B		9/26/2015	CJR	1
Bromodichloromethane	< 0.015	mg/kg	0.015	0.048	1	8260B		9/26/2015	CJR	1
Bromoform	< 0.023	mg/kg	0.023	0.073	1	8260B		9/26/2015	CJR	1
tert-Butylbenzene	< 0.035	mg/kg	0.035	0.11	1	8260B		9/26/2015	CJR	1
sec-Butylbenzene	< 0.036	mg/kg	0.036	0.11	1	8260B		9/26/2015	CJR	1
n-Butylbenzene	< 0.086	mg/kg	0.086	0.27	1	8260B		9/26/2015	CJR	1
Carbon Tetrachloride	< 0.021	mg/kg	0.021	0.067	1	8260B		9/26/2015	CJR	1
Chlorobenzene	< 0.039	mg/kg	0.039	0.12	1	8260B		9/26/2015	CJR	1
Chloroethane	< 0.045	mg/kg	0.045	0.14	1	8260B		9/26/2015	CJR	1
Chloroform	< 0.026	mg/kg	0.026	0.081	1	8260B		9/26/2015	CJR	1
Chloromethane	< 0.25	mg/kg	0.25	0.78	1	8260B		9/26/2015	CJR	1
2-Chlorotoluene	< 0.029	mg/kg	0.029	0.093	1	8260B		9/26/2015	CJR	1
4-Chlorotoluene	< 0.032	mg/kg	0.032	0.1	1	8260B		9/26/2015	CJR	1
1,2-Dibromo-3-chloropropane	< 0.078	mg/kg	0.078	0.25	1	8260B		9/26/2015	CJR	1
Dibromochloromethane	< 0.031	mg/kg	0.031	0.098	1	8260B		9/26/2015	CJR	1
1,4-Dichlorobenzene	< 0.03	mg/kg	0.03	0.096	1	8260B		9/26/2015	CJR	1
1,3-Dichlorobenzene	< 0.03	mg/kg	0.03	0.097	1	8260B		9/26/2015	CJR	1
1,2-Dichlorobenzene	< 0.039	mg/kg	0.039	0.12	1	8260B		9/26/2015	CJR	1
Dichlorodifluoromethane	< 0.043	mg/kg	0.043	0.14	1	8260B		9/26/2015	CJR	1
1,2-Dichloroethane	< 0.03	mg/kg	0.03	0.096	1	8260B		9/26/2015	CJR	1
1,1-Dichloroethane	< 0.025	mg/kg	0.025	0.079	1	8260B		9/26/2015	CJR	1
1,1-Dichloroethene	< 0.029	mg/kg	0.029	0.093	1	8260B		9/26/2015	CJR	1
cis-1,2-Dichloroethene	< 0.021	mg/kg	0.021	0.068	1	8260B		9/26/2015	CJR	1
trans-1,2-Dichloroethene	< 0.024	mg/kg	0.024	0.076	1	8260B		9/26/2015	CJR	1
1,2-Dichloropropane	< 0.025	mg/kg	0.025	0.078	1	8260B		9/26/2015	CJR	1
2,2-Dichloropropane	< 0.1	mg/kg	0.1	0.33	1	8260B		9/26/2015	CJR	1
1,3-Dichloropropane	< 0.031	mg/kg	0.031	0.097	1	8260B		9/26/2015	CJR	1
Di-isopropyl ether	< 0.012	mg/kg	0.012	0.04	1	8260B		9/26/2015	CJR	1
EDB (1,2-Dibromoethane)	< 0.035	mg/kg	0.035	0.11	1	8260B		9/26/2015	CJR	1
Ethylbenzene	< 0.027	mg/kg	0.027	0.086	1	8260B		9/26/2015	CJR	1
Hexachlorobutadiene	< 0.11	mg/kg	0.11	0.36	1	8260B		9/26/2015	CJR	1
Isopropylbenzene	< 0.037	mg/kg	0.037	0.12	1	8260B		9/26/2015	CJR	1
p-Isopropyltoluene	< 0.056	mg/kg	0.056	0.18	1	8260B		9/26/2015	CJR	1
Methylene chloride	< 0.22	mg/kg	0.22	0.7	1	8260B		9/26/2015	CJR	1
Methyl tert-butyl ether (MTBE)	< 0.025	mg/kg	0.025	0.078	1	8260B		9/26/2015	CJR	1
Naphthalene	< 0.087	mg/kg	0.087	0.28	1	8260B		9/26/2015	CJR	1
n-Propylbenzene	< 0.035	mg/kg	0.035	0.11	1	8260B		9/26/2015	CJR	1
1,1,2,2-Tetrachloroethane	< 0.013	mg/kg	0.013	0.04	1	8260B		9/26/2015	CJR	1
1,1,1,2-Tetrachloroethane	< 0.029	mg/kg	0.029	0.093	1	8260B		9/26/2015	CJR	1
Tetrachloroethene	< 0.054	mg/kg	0.054	0.17	1	8260B		9/26/2015	CJR	1
Toluene	< 0.031	mg/kg	0.031	0.099	1	8260B		9/26/2015	CJR	1
1,2,4-Trichlorobenzene	< 0.085	mg/kg	0.085	0.27	1	8260B		9/26/2015	CJR	1
1,2,3-Trichlorobenzene	< 0.12	mg/kg	0.12	0.38	1	8260B		9/26/2015	CJR	1
1,1,1-Trichloroethane	< 0.04	mg/kg	0.04	0.13	1	8260B		9/26/2015	CJR	1
1,1,2-Trichloroethane	< 0.033	mg/kg	0.033	0.11	1	8260B		9/26/2015	CJR	1
Trichloroethene (TCE)	< 0.042	mg/kg	0.042	0.13	1	8260B		9/26/2015	CJR	1
Trichlorofluoromethane	< 0.06	mg/kg	0.06	0.19	1	8260B		9/26/2015	CJR	1
1,2,4-Trimethylbenzene	< 0.078	mg/kg	0.078	0.25	1	8260B		9/26/2015	CJR	1
1,3,5-Trimethylbenzene	< 0.089	mg/kg	0.089	0.28	1	8260B		9/26/2015	CJR	1
Vinyl Chloride	< 0.01	mg/kg	0.01	0.031	1	8260B		9/26/2015	CJR	1
m&p-Xylene	< 0.07	mg/kg	0.07	0.22	1	8260B		9/26/2015	CJR	1
o-Xylene	< 0.029	mg/kg	0.029	0.092	1	8260B		9/26/2015	CJR	1

Project Name GB MAIN STREET
Project #

Invoice # E29729

Lab Code 5029729C
Sample ID B-5A@4-6
Sample Matrix Soil
Sample Date 9/23/2015

	Result	Unit	LOD	LOQ	Dil	Method	Ext Date	Run Date	Analyst	Code
SUR - Toluene-d8	101	Rec %			1	8260B		9/26/2015	CJR	1
SUR - Dibromofluoromethane	99	Rec %			1	8260B		9/26/2015	CJR	1
SUR - 1,2-Dichloroethane-d4	94	Rec %			1	8260B		9/26/2015	CJR	1
SUR - 4-Bromofluorobenzene	108	Rec %			1	8260B		9/26/2015	CJR	1

Project Name GB MAIN STREET
Project #

Invoice # E29729

Lab Code 5029729D
Sample ID B-5B@2-4
Sample Matrix Soil
Sample Date 9/23/2015

	Result	Unit	LOD	LOQ	Dil	Method	Ext Date	Run Date	Analyst	Code
General										
General										
Solids Percent	86.3	%			1	5021		9/25/2015	DJL	1
Organic										
VOC's										
Benzene	< 0.016	mg/kg	0.016	0.049	1	8260B		9/26/2015	CJR	1
Bromobenzene	< 0.039	mg/kg	0.039	0.12	1	8260B		9/26/2015	CJR	1
Bromodichloromethane	< 0.015	mg/kg	0.015	0.048	1	8260B		9/26/2015	CJR	1
Bromoform	< 0.023	mg/kg	0.023	0.073	1	8260B		9/26/2015	CJR	1
tert-Butylbenzene	< 0.035	mg/kg	0.035	0.11	1	8260B		9/26/2015	CJR	1
sec-Butylbenzene	< 0.036	mg/kg	0.036	0.11	1	8260B		9/26/2015	CJR	1
n-Butylbenzene	< 0.086	mg/kg	0.086	0.27	1	8260B		9/26/2015	CJR	1
Carbon Tetrachloride	< 0.021	mg/kg	0.021	0.067	1	8260B		9/26/2015	CJR	1
Chlorobenzene	< 0.039	mg/kg	0.039	0.12	1	8260B		9/26/2015	CJR	1
Chloroethane	< 0.045	mg/kg	0.045	0.14	1	8260B		9/26/2015	CJR	1
Chloroform	< 0.026	mg/kg	0.026	0.081	1	8260B		9/26/2015	CJR	1
Chloromethane	< 0.25	mg/kg	0.25	0.78	1	8260B		9/26/2015	CJR	1
2-Chlorotoluene	< 0.029	mg/kg	0.029	0.093	1	8260B		9/26/2015	CJR	1
4-Chlorotoluene	< 0.032	mg/kg	0.032	0.1	1	8260B		9/26/2015	CJR	1
1,2-Dibromo-3-chloropropane	< 0.078	mg/kg	0.078	0.25	1	8260B		9/26/2015	CJR	1
Dibromochloromethane	< 0.031	mg/kg	0.031	0.098	1	8260B		9/26/2015	CJR	1
1,4-Dichlorobenzene	< 0.03	mg/kg	0.03	0.096	1	8260B		9/26/2015	CJR	1
1,3-Dichlorobenzene	< 0.03	mg/kg	0.03	0.097	1	8260B		9/26/2015	CJR	1
1,2-Dichlorobenzene	< 0.039	mg/kg	0.039	0.12	1	8260B		9/26/2015	CJR	1
Dichlorodifluoromethane	< 0.043	mg/kg	0.043	0.14	1	8260B		9/26/2015	CJR	1
1,2-Dichloroethane	< 0.03	mg/kg	0.03	0.096	1	8260B		9/26/2015	CJR	1
1,1-Dichloroethane	< 0.025	mg/kg	0.025	0.079	1	8260B		9/26/2015	CJR	1
1,1-Dichloroethene	< 0.029	mg/kg	0.029	0.093	1	8260B		9/26/2015	CJR	1
cis-1,2-Dichloroethene	< 0.021	mg/kg	0.021	0.068	1	8260B		9/26/2015	CJR	1
trans-1,2-Dichloroethene	< 0.024	mg/kg	0.024	0.076	1	8260B		9/26/2015	CJR	1
1,2-Dichloropropane	< 0.025	mg/kg	0.025	0.078	1	8260B		9/26/2015	CJR	1
2,2-Dichloropropane	< 0.1	mg/kg	0.1	0.33	1	8260B		9/26/2015	CJR	1
1,3-Dichloropropane	< 0.031	mg/kg	0.031	0.097	1	8260B		9/26/2015	CJR	1
Di-isopropyl ether	< 0.012	mg/kg	0.012	0.04	1	8260B		9/26/2015	CJR	1
EDB (1,2-Dibromoethane)	< 0.035	mg/kg	0.035	0.11	1	8260B		9/26/2015	CJR	1
Ethylbenzene	< 0.027	mg/kg	0.027	0.086	1	8260B		9/26/2015	CJR	1
Hexachlorobutadiene	< 0.11	mg/kg	0.11	0.36	1	8260B		9/26/2015	CJR	1
Isopropylbenzene	< 0.037	mg/kg	0.037	0.12	1	8260B		9/26/2015	CJR	1
p-Isopropyltoluene	< 0.056	mg/kg	0.056	0.18	1	8260B		9/26/2015	CJR	1
Methylene chloride	< 0.22	mg/kg	0.22	0.7	1	8260B		9/26/2015	CJR	1
Methyl tert-butyl ether (MTBE)	< 0.025	mg/kg	0.025	0.078	1	8260B		9/26/2015	CJR	1
Naphthalene	< 0.087	mg/kg	0.087	0.28	1	8260B		9/26/2015	CJR	1
n-Propylbenzene	< 0.035	mg/kg	0.035	0.11	1	8260B		9/26/2015	CJR	1
1,1,2,2-Tetrachloroethane	< 0.013	mg/kg	0.013	0.04	1	8260B		9/26/2015	CJR	1
1,1,1,2-Tetrachloroethane	< 0.029	mg/kg	0.029	0.093	1	8260B		9/26/2015	CJR	1
Tetrachloroethene	< 0.054	mg/kg	0.054	0.17	1	8260B		9/26/2015	CJR	1
Toluene	< 0.031	mg/kg	0.031	0.099	1	8260B		9/26/2015	CJR	1
1,2,4-Trichlorobenzene	< 0.085	mg/kg	0.085	0.27	1	8260B		9/26/2015	CJR	1
1,2,3-Trichlorobenzene	< 0.12	mg/kg	0.12	0.38	1	8260B		9/26/2015	CJR	1
1,1,1-Trichloroethane	< 0.04	mg/kg	0.04	0.13	1	8260B		9/26/2015	CJR	1
1,1,2-Trichloroethane	< 0.033	mg/kg	0.033	0.11	1	8260B		9/26/2015	CJR	1
Trichloroethene (TCE)	< 0.042	mg/kg	0.042	0.13	1	8260B		9/26/2015	CJR	1
Trichlorofluoromethane	< 0.06	mg/kg	0.06	0.19	1	8260B		9/26/2015	CJR	1
1,2,4-Trimethylbenzene	< 0.078	mg/kg	0.078	0.25	1	8260B		9/26/2015	CJR	1
1,3,5-Trimethylbenzene	< 0.089	mg/kg	0.089	0.28	1	8260B		9/26/2015	CJR	1
Vinyl Chloride	< 0.01	mg/kg	0.01	0.031	1	8260B		9/26/2015	CJR	1
m&p-Xylene	< 0.07	mg/kg	0.07	0.22	1	8260B		9/26/2015	CJR	1
o-Xylene	< 0.029	mg/kg	0.029	0.092	1	8260B		9/26/2015	CJR	1

Project Name GB MAIN STREET
Project #

Invoice # E29729

Lab Code 5029729D
Sample ID B-5B@2-4
Sample Matrix Soil
Sample Date 9/23/2015

	<u>Result</u>	<u>Unit</u>	<u>LOD</u>	<u>LOQ</u>	<u>Dil</u>	<u>Method</u>	<u>Ext Date</u>	<u>Run Date</u>	<u>Analyst</u>	<u>Code</u>
SUR - Toluene-d8	100	Rec %			1	8260B		9/26/2015	CJR	1
SUR - Dibromofluoromethane	97	Rec %			1	8260B		9/26/2015	CJR	1
SUR - 4-Bromofluorobenzene	104	Rec %			1	8260B		9/26/2015	CJR	1
SUR - 1,2-Dichloroethane-d4	106	Rec %			1	8260B		9/26/2015	CJR	1

Project Name GB MAIN STREET
 Project #

Invoice # E29729

Lab Code 5029729E
 Sample ID B-12@5-7
 Sample Matrix Soil
 Sample Date 9/23/2015

	Result	Unit	LOD	LOQ	Dil	Method	Ext Date	Run Date	Analyst	Code
General										
General										
Solids Percent	92.7	%			1	5021		9/25/2015	DJL	1
Organic										
VOC's										
Benzene	< 0.016	mg/kg	0.016	0.049	1	8260B		9/26/2015	CJR	1
Bromobenzene	< 0.039	mg/kg	0.039	0.12	1	8260B		9/26/2015	CJR	1
Bromodichloromethane	< 0.015	mg/kg	0.015	0.048	1	8260B		9/26/2015	CJR	1
Bromoform	< 0.023	mg/kg	0.023	0.073	1	8260B		9/26/2015	CJR	1
tert-Butylbenzene	< 0.035	mg/kg	0.035	0.11	1	8260B		9/26/2015	CJR	1
sec-Butylbenzene	< 0.036	mg/kg	0.036	0.11	1	8260B		9/26/2015	CJR	1
n-Butylbenzene	< 0.086	mg/kg	0.086	0.27	1	8260B		9/26/2015	CJR	1
Carbon Tetrachloride	< 0.021	mg/kg	0.021	0.067	1	8260B		9/26/2015	CJR	1
Chlorobenzene	< 0.039	mg/kg	0.039	0.12	1	8260B		9/26/2015	CJR	1
Chloroethane	< 0.045	mg/kg	0.045	0.14	1	8260B		9/26/2015	CJR	1
Chloroform	< 0.026	mg/kg	0.026	0.081	1	8260B		9/26/2015	CJR	1
Chloromethane	< 0.25	mg/kg	0.25	0.78	1	8260B		9/26/2015	CJR	1
2-Chlorotoluene	< 0.029	mg/kg	0.029	0.093	1	8260B		9/26/2015	CJR	1
4-Chlorotoluene	< 0.032	mg/kg	0.032	0.1	1	8260B		9/26/2015	CJR	1
1,2-Dibromo-3-chloropropane	< 0.078	mg/kg	0.078	0.25	1	8260B		9/26/2015	CJR	1
Dibromochloromethane	< 0.031	mg/kg	0.031	0.098	1	8260B		9/26/2015	CJR	1
1,4-Dichlorobenzene	< 0.03	mg/kg	0.03	0.096	1	8260B		9/26/2015	CJR	1
1,3-Dichlorobenzene	< 0.03	mg/kg	0.03	0.097	1	8260B		9/26/2015	CJR	1
1,2-Dichlorobenzene	< 0.039	mg/kg	0.039	0.12	1	8260B		9/26/2015	CJR	1
Dichlorodifluoromethane	< 0.043	mg/kg	0.043	0.14	1	8260B		9/26/2015	CJR	1
1,2-Dichloroethane	< 0.03	mg/kg	0.03	0.096	1	8260B		9/26/2015	CJR	1
1,1-Dichloroethane	< 0.025	mg/kg	0.025	0.079	1	8260B		9/26/2015	CJR	1
1,1-Dichloroethene	< 0.029	mg/kg	0.029	0.093	1	8260B		9/26/2015	CJR	1
cis-1,2-Dichloroethene	< 0.021	mg/kg	0.021	0.068	1	8260B		9/26/2015	CJR	1
trans-1,2-Dichloroethene	< 0.024	mg/kg	0.024	0.076	1	8260B		9/26/2015	CJR	1
1,2-Dichloropropane	< 0.025	mg/kg	0.025	0.078	1	8260B		9/26/2015	CJR	1
2,2-Dichloropropane	< 0.1	mg/kg	0.1	0.33	1	8260B		9/26/2015	CJR	1
1,3-Dichloropropane	< 0.031	mg/kg	0.031	0.097	1	8260B		9/26/2015	CJR	1
Di-isopropyl ether	< 0.012	mg/kg	0.012	0.04	1	8260B		9/26/2015	CJR	1
EDB (1,2-Dibromoethane)	< 0.035	mg/kg	0.035	0.11	1	8260B		9/26/2015	CJR	1
Ethylbenzene	< 0.027	mg/kg	0.027	0.086	1	8260B		9/26/2015	CJR	1
Hexachlorobutadiene	< 0.11	mg/kg	0.11	0.36	1	8260B		9/26/2015	CJR	1
Isopropylbenzene	< 0.037	mg/kg	0.037	0.12	1	8260B		9/26/2015	CJR	1
p-Isopropyltoluene	< 0.056	mg/kg	0.056	0.18	1	8260B		9/26/2015	CJR	1
Methylene chloride	< 0.22	mg/kg	0.22	0.7	1	8260B		9/26/2015	CJR	1
Methyl tert-butyl ether (MTBE)	< 0.025	mg/kg	0.025	0.078	1	8260B		9/26/2015	CJR	1
Naphthalene	< 0.087	mg/kg	0.087	0.28	1	8260B		9/26/2015	CJR	1
n-Propylbenzene	< 0.035	mg/kg	0.035	0.11	1	8260B		9/26/2015	CJR	1
1,1,2,2-Tetrachloroethane	< 0.013	mg/kg	0.013	0.04	1	8260B		9/26/2015	CJR	1
1,1,1,2-Tetrachloroethane	< 0.029	mg/kg	0.029	0.093	1	8260B		9/26/2015	CJR	1
Tetrachloroethene	< 0.054	mg/kg	0.054	0.17	1	8260B		9/26/2015	CJR	1
Toluene	< 0.031	mg/kg	0.031	0.099	1	8260B		9/26/2015	CJR	1
1,2,4-Trichlorobenzene	< 0.085	mg/kg	0.085	0.27	1	8260B		9/26/2015	CJR	1
1,2,3-Trichlorobenzene	< 0.12	mg/kg	0.12	0.38	1	8260B		9/26/2015	CJR	1
1,1,1-Trichloroethane	< 0.04	mg/kg	0.04	0.13	1	8260B		9/26/2015	CJR	1
1,1,2-Trichloroethane	< 0.033	mg/kg	0.033	0.11	1	8260B		9/26/2015	CJR	1
Trichloroethene (TCE)	< 0.042	mg/kg	0.042	0.13	1	8260B		9/26/2015	CJR	1
Trichlorofluoromethane	< 0.06	mg/kg	0.06	0.19	1	8260B		9/26/2015	CJR	1
1,2,4-Trimethylbenzene	< 0.078	mg/kg	0.078	0.25	1	8260B		9/26/2015	CJR	1
1,3,5-Trimethylbenzene	< 0.089	mg/kg	0.089	0.28	1	8260B		9/26/2015	CJR	1
Vinyl Chloride	< 0.01	mg/kg	0.01	0.031	1	8260B		9/26/2015	CJR	1
m&p-Xylene	< 0.07	mg/kg	0.07	0.22	1	8260B		9/26/2015	CJR	1
o-Xylene	< 0.029	mg/kg	0.029	0.092	1	8260B		9/26/2015	CJR	1

Project Name GB MAIN STREET
Project #

Invoice # E29729

Lab Code 5029729E
Sample ID B-12@5-7
Sample Matrix Soil
Sample Date 9/23/2015

	Result	Unit	LOD	LOQ	Dil	Method	Ext Date	Run Date	Analyst	Code
SUR - 4-Bromofluorobenzene	101	Rec %			1	8260B		9/26/2015	CJR	1
SUR - Dibromofluoromethane	99	Rec %			1	8260B		9/26/2015	CJR	1
SUR - Toluene-d8	99	Rec %			1	8260B		9/26/2015	CJR	1
SUR - 1,2-Dichloroethane-d4	101	Rec %			1	8260B		9/26/2015	CJR	1

Project Name GB MAIN STREET
Project #

Invoice # E29729

Lab Code 5029729F
Sample ID B-12@7.5-9.5
Sample Matrix Soil
Sample Date 9/23/2015

	Result	Unit	LOD	LOQ	Dil	Method	Ext Date	Run Date	Analyst	Code
General										
General										
Solids Percent	80.8	%			1	5021		9/25/2015	DJL	1
Organic										
VOC's										
Benzene	< 0.016	mg/kg	0.016	0.049	1	8260B		9/28/2015	CJR	1
Bromobenzene	< 0.039	mg/kg	0.039	0.12	1	8260B		9/28/2015	CJR	1
Bromodichloromethane	< 0.015	mg/kg	0.015	0.048	1	8260B		9/28/2015	CJR	1
Bromoform	< 0.023	mg/kg	0.023	0.073	1	8260B		9/28/2015	CJR	1
tert-Butylbenzene	< 0.035	mg/kg	0.035	0.11	1	8260B		9/28/2015	CJR	1
sec-Butylbenzene	< 0.036	mg/kg	0.036	0.11	1	8260B		9/28/2015	CJR	1
n-Butylbenzene	< 0.086	mg/kg	0.086	0.27	1	8260B		9/28/2015	CJR	1
Carbon Tetrachloride	< 0.021	mg/kg	0.021	0.067	1	8260B		9/28/2015	CJR	1
Chlorobenzene	< 0.039	mg/kg	0.039	0.12	1	8260B		9/28/2015	CJR	1
Chloroethane	< 0.045	mg/kg	0.045	0.14	1	8260B		9/28/2015	CJR	1
Chloroform	< 0.026	mg/kg	0.026	0.081	1	8260B		9/28/2015	CJR	1
Chloromethane	< 0.25	mg/kg	0.25	0.78	1	8260B		9/28/2015	CJR	1
2-Chlorotoluene	< 0.029	mg/kg	0.029	0.093	1	8260B		9/28/2015	CJR	1
4-Chlorotoluene	< 0.032	mg/kg	0.032	0.1	1	8260B		9/28/2015	CJR	1
1,2-Dibromo-3-chloropropane	< 0.078	mg/kg	0.078	0.25	1	8260B		9/28/2015	CJR	1
Dibromochloromethane	< 0.031	mg/kg	0.031	0.098	1	8260B		9/28/2015	CJR	1
1,4-Dichlorobenzene	< 0.03	mg/kg	0.03	0.096	1	8260B		9/28/2015	CJR	1
1,3-Dichlorobenzene	< 0.03	mg/kg	0.03	0.097	1	8260B		9/28/2015	CJR	1
1,2-Dichlorobenzene	< 0.039	mg/kg	0.039	0.12	1	8260B		9/28/2015	CJR	1
Dichlorodifluoromethane	< 0.043	mg/kg	0.043	0.14	1	8260B		9/28/2015	CJR	1
1,2-Dichloroethane	< 0.03	mg/kg	0.03	0.096	1	8260B		9/28/2015	CJR	1
1,1-Dichloroethane	< 0.025	mg/kg	0.025	0.079	1	8260B		9/28/2015	CJR	1
1,1-Dichloroethene	< 0.029	mg/kg	0.029	0.093	1	8260B		9/28/2015	CJR	1
cis-1,2-Dichloroethene	< 0.021	mg/kg	0.021	0.068	1	8260B		9/28/2015	CJR	1
trans-1,2-Dichloroethene	< 0.024	mg/kg	0.024	0.076	1	8260B		9/28/2015	CJR	1
1,2-Dichloropropane	< 0.025	mg/kg	0.025	0.078	1	8260B		9/28/2015	CJR	1
2,2-Dichloropropane	< 0.1	mg/kg	0.1	0.33	1	8260B		9/28/2015	CJR	1
1,3-Dichloropropane	< 0.031	mg/kg	0.031	0.097	1	8260B		9/28/2015	CJR	1
Di-isopropyl ether	< 0.012	mg/kg	0.012	0.04	1	8260B		9/28/2015	CJR	1
EDB (1,2-Dibromoethane)	< 0.035	mg/kg	0.035	0.11	1	8260B		9/28/2015	CJR	1
Ethylbenzene	< 0.027	mg/kg	0.027	0.086	1	8260B		9/28/2015	CJR	1
Hexachlorobutadiene	< 0.11	mg/kg	0.11	0.36	1	8260B		9/28/2015	CJR	1
Isopropylbenzene	< 0.037	mg/kg	0.037	0.12	1	8260B		9/28/2015	CJR	1
p-Isopropyltoluene	< 0.056	mg/kg	0.056	0.18	1	8260B		9/28/2015	CJR	1
Methylene chloride	< 0.22	mg/kg	0.22	0.7	1	8260B		9/28/2015	CJR	1
Methyl tert-butyl ether (MTBE)	< 0.025	mg/kg	0.025	0.078	1	8260B		9/28/2015	CJR	1
Naphthalene	< 0.087	mg/kg	0.087	0.28	1	8260B		9/28/2015	CJR	1
n-Propylbenzene	< 0.035	mg/kg	0.035	0.11	1	8260B		9/28/2015	CJR	1
1,1,2,2-Tetrachloroethane	< 0.013	mg/kg	0.013	0.04	1	8260B		9/28/2015	CJR	1
1,1,1,2-Tetrachloroethane	< 0.029	mg/kg	0.029	0.093	1	8260B		9/28/2015	CJR	1
Tetrachloroethene	< 0.054	mg/kg	0.054	0.17	1	8260B		9/28/2015	CJR	1
Toluene	< 0.031	mg/kg	0.031	0.099	1	8260B		9/28/2015	CJR	1
1,2,4-Trichlorobenzene	< 0.085	mg/kg	0.085	0.27	1	8260B		9/28/2015	CJR	1
1,2,3-Trichlorobenzene	< 0.12	mg/kg	0.12	0.38	1	8260B		9/28/2015	CJR	1
1,1,1-Trichloroethane	< 0.04	mg/kg	0.04	0.13	1	8260B		9/28/2015	CJR	1
1,1,2-Trichloroethane	< 0.033	mg/kg	0.033	0.11	1	8260B		9/28/2015	CJR	1
Trichloroethene (TCE)	< 0.042	mg/kg	0.042	0.13	1	8260B		9/28/2015	CJR	1
Trichlorofluoromethane	< 0.06	mg/kg	0.06	0.19	1	8260B		9/28/2015	CJR	1
1,2,4-Trimethylbenzene	< 0.078	mg/kg	0.078	0.25	1	8260B		9/28/2015	CJR	1
1,3,5-Trimethylbenzene	< 0.089	mg/kg	0.089	0.28	1	8260B		9/28/2015	CJR	1
Vinyl Chloride	< 0.01	mg/kg	0.01	0.031	1	8260B		9/28/2015	CJR	1
m&p-Xylene	< 0.07	mg/kg	0.07	0.22	1	8260B		9/28/2015	CJR	1
o-Xylene	< 0.029	mg/kg	0.029	0.092	1	8260B		9/28/2015	CJR	1

Project Name GB MAIN STREET
Project #

Invoice # E29729

Lab Code 5029729F
Sample ID B-12@7.5-9.5
Sample Matrix Soil
Sample Date 9/23/2015

	Result	Unit	LOD	LOQ	Dil	Method	Ext Date	Run Date	Analyst	Code
SUR - 1,2-Dichloroethane-d4	108	Rec %			1	8260B		9/28/2015	CJR	1
SUR - 4-Bromofluorobenzene	103	Rec %			1	8260B		9/28/2015	CJR	1
SUR - Dibromofluoromethane	102	Rec %			1	8260B		9/28/2015	CJR	1
SUR - Toluene-d8	99	Rec %			1	8260B		9/28/2015	CJR	1

Project Name GB MAIN STREET
Project #

Invoice # E29729

Lab Code 5029729G
Sample ID B-13@5-7
Sample Matrix Soil
Sample Date 9/23/2015

	Result	Unit	LOD	LOQ	Dil	Method	Ext Date	Run Date	Analyst	Code
General										
General										
Solids Percent	83.3	%			1	5021		9/25/2015	DJL	1
Organic										
VOC's										
Benzene	< 0.016	mg/kg	0.016	0.049	1	8260B		9/28/2015	CJR	1
Bromobenzene	< 0.039	mg/kg	0.039	0.12	1	8260B		9/28/2015	CJR	1
Bromodichloromethane	< 0.015	mg/kg	0.015	0.048	1	8260B		9/28/2015	CJR	1
Bromoform	< 0.023	mg/kg	0.023	0.073	1	8260B		9/28/2015	CJR	1
tert-Butylbenzene	< 0.035	mg/kg	0.035	0.11	1	8260B		9/28/2015	CJR	1
sec-Butylbenzene	< 0.036	mg/kg	0.036	0.11	1	8260B		9/28/2015	CJR	1
n-Butylbenzene	< 0.086	mg/kg	0.086	0.27	1	8260B		9/28/2015	CJR	1
Carbon Tetrachloride	< 0.021	mg/kg	0.021	0.067	1	8260B		9/28/2015	CJR	1
Chlorobenzene	< 0.039	mg/kg	0.039	0.12	1	8260B		9/28/2015	CJR	1
Chloroethane	< 0.045	mg/kg	0.045	0.14	1	8260B		9/28/2015	CJR	1
Chloroform	< 0.026	mg/kg	0.026	0.081	1	8260B		9/28/2015	CJR	1
Chloromethane	< 0.25	mg/kg	0.25	0.78	1	8260B		9/28/2015	CJR	1
2-Chlorotoluene	< 0.029	mg/kg	0.029	0.093	1	8260B		9/28/2015	CJR	1
4-Chlorotoluene	< 0.032	mg/kg	0.032	0.1	1	8260B		9/28/2015	CJR	1
1,2-Dibromo-3-chloropropane	< 0.078	mg/kg	0.078	0.25	1	8260B		9/28/2015	CJR	1
Dibromochloromethane	< 0.031	mg/kg	0.031	0.098	1	8260B		9/28/2015	CJR	1
1,4-Dichlorobenzene	< 0.03	mg/kg	0.03	0.096	1	8260B		9/28/2015	CJR	1
1,3-Dichlorobenzene	< 0.03	mg/kg	0.03	0.097	1	8260B		9/28/2015	CJR	1
1,2-Dichlorobenzene	< 0.039	mg/kg	0.039	0.12	1	8260B		9/28/2015	CJR	1
Dichlorodifluoromethane	< 0.043	mg/kg	0.043	0.14	1	8260B		9/28/2015	CJR	1
1,2-Dichloroethane	< 0.03	mg/kg	0.03	0.096	1	8260B		9/28/2015	CJR	1
1,1-Dichloroethane	< 0.025	mg/kg	0.025	0.079	1	8260B		9/28/2015	CJR	1
1,1-Dichloroethene	< 0.029	mg/kg	0.029	0.093	1	8260B		9/28/2015	CJR	1
cis-1,2-Dichloroethene	< 0.021	mg/kg	0.021	0.068	1	8260B		9/28/2015	CJR	1
trans-1,2-Dichloroethene	< 0.024	mg/kg	0.024	0.076	1	8260B		9/28/2015	CJR	1
1,2-Dichloropropane	< 0.025	mg/kg	0.025	0.078	1	8260B		9/28/2015	CJR	1
2,2-Dichloropropane	< 0.1	mg/kg	0.1	0.33	1	8260B		9/28/2015	CJR	1
1,3-Dichloropropane	< 0.031	mg/kg	0.031	0.097	1	8260B		9/28/2015	CJR	1
Di-isopropyl ether	< 0.012	mg/kg	0.012	0.04	1	8260B		9/28/2015	CJR	1
EDB (1,2-Dibromoethane)	< 0.035	mg/kg	0.035	0.11	1	8260B		9/28/2015	CJR	1
Ethylbenzene	< 0.027	mg/kg	0.027	0.086	1	8260B		9/28/2015	CJR	1
Hexachlorobutadiene	< 0.11	mg/kg	0.11	0.36	1	8260B		9/28/2015	CJR	1
Isopropylbenzene	< 0.037	mg/kg	0.037	0.12	1	8260B		9/28/2015	CJR	1
p-Isopropyltoluene	< 0.056	mg/kg	0.056	0.18	1	8260B		9/28/2015	CJR	1
Methylene chloride	< 0.22	mg/kg	0.22	0.7	1	8260B		9/28/2015	CJR	1
Methyl tert-butyl ether (MTBE)	< 0.025	mg/kg	0.025	0.078	1	8260B		9/28/2015	CJR	1
Naphthalene	< 0.087	mg/kg	0.087	0.28	1	8260B		9/28/2015	CJR	1
n-Propylbenzene	< 0.035	mg/kg	0.035	0.11	1	8260B		9/28/2015	CJR	1
1,1,2,2-Tetrachloroethane	< 0.013	mg/kg	0.013	0.04	1	8260B		9/28/2015	CJR	1
1,1,1,2-Tetrachloroethane	< 0.029	mg/kg	0.029	0.093	1	8260B		9/28/2015	CJR	1
Tetrachloroethene	< 0.054	mg/kg	0.054	0.17	1	8260B		9/28/2015	CJR	1
Toluene	< 0.031	mg/kg	0.031	0.099	1	8260B		9/28/2015	CJR	1
1,2,4-Trichlorobenzene	< 0.085	mg/kg	0.085	0.27	1	8260B		9/28/2015	CJR	1
1,2,3-Trichlorobenzene	< 0.12	mg/kg	0.12	0.38	1	8260B		9/28/2015	CJR	1
1,1,1-Trichloroethane	< 0.04	mg/kg	0.04	0.13	1	8260B		9/28/2015	CJR	1
1,1,2-Trichloroethane	< 0.033	mg/kg	0.033	0.11	1	8260B		9/28/2015	CJR	1
Trichloroethene (TCE)	< 0.042	mg/kg	0.042	0.13	1	8260B		9/28/2015	CJR	1
Trichlorofluoromethane	< 0.06	mg/kg	0.06	0.19	1	8260B		9/28/2015	CJR	1
1,2,4-Trimethylbenzene	< 0.078	mg/kg	0.078	0.25	1	8260B		9/28/2015	CJR	1
1,3,5-Trimethylbenzene	< 0.089	mg/kg	0.089	0.28	1	8260B		9/28/2015	CJR	1
Vinyl Chloride	< 0.01	mg/kg	0.01	0.031	1	8260B		9/28/2015	CJR	1
m&p-Xylene	< 0.07	mg/kg	0.07	0.22	1	8260B		9/28/2015	CJR	1
o-Xylene	< 0.029	mg/kg	0.029	0.092	1	8260B		9/28/2015	CJR	1

Project Name GB MAIN STREET
Project #

Invoice # E29729

Lab Code 5029729G
Sample ID B-13@5-7
Sample Matrix Soil
Sample Date 9/23/2015

	Result	Unit	LOD	LOQ	Dil	Method	Ext Date	Run Date	Analyst	Code
SUR - 1,2-Dichloroethane-d4	105	Rec %			1	8260B		9/28/2015	CJR	1
SUR - 4-Bromofluorobenzene	104	Rec %			1	8260B		9/28/2015	CJR	1
SUR - Dibromofluoromethane	98	Rec %			1	8260B		9/28/2015	CJR	1
SUR - Toluene-d8	98	Rec %			1	8260B		9/28/2015	CJR	1

Project Name GB MAIN STREET
Project #

Invoice # E29729

Lab Code 5029729H
Sample ID B-14@2-4
Sample Matrix Soil
Sample Date 9/23/2015

	Result	Unit	LOD	LOQ	Dil	Method	Ext Date	Run Date	Analyst	Code
General										
General										
Solids Percent	84.6	%			i	5021		9/25/2015	DJL	1
Organic										
VOC's										
Benzene	< 0.016	mg/kg	0.016	0.049	1	8260B		9/28/2015	CJR	1
Bromobenzene	< 0.039	mg/kg	0.039	0.12	1	8260B		9/28/2015	CJR	1
Bromodichloromethane	< 0.015	mg/kg	0.015	0.048	1	8260B		9/28/2015	CJR	1
Bromoform	< 0.023	mg/kg	0.023	0.073	1	8260B		9/28/2015	CJR	1
tert-Butylbenzene	< 0.035	mg/kg	0.035	0.11	1	8260B		9/28/2015	CJR	1
sec-Butylbenzene	< 0.036	mg/kg	0.036	0.11	1	8260B		9/28/2015	CJR	1
n-Butylbenzene	< 0.086	mg/kg	0.086	0.27	1	8260B		9/28/2015	CJR	1
Carbon Tetrachloride	< 0.021	mg/kg	0.021	0.067	1	8260B		9/28/2015	CJR	1
Chlorobenzene	< 0.039	mg/kg	0.039	0.12	1	8260B		9/28/2015	CJR	1
Chloroethane	< 0.045	mg/kg	0.045	0.14	1	8260B		9/28/2015	CJR	1
Chloroform	< 0.026	mg/kg	0.026	0.081	1	8260B		9/28/2015	CJR	1
Chloromethane	< 0.25	mg/kg	0.25	0.78	1	8260B		9/28/2015	CJR	1
2-Chlorotoluene	< 0.029	mg/kg	0.029	0.093	1	8260B		9/28/2015	CJR	1
4-Chlorotoluene	< 0.032	mg/kg	0.032	0.1	1	8260B		9/28/2015	CJR	1
1,2-Dibromo-3-chloropropane	< 0.078	mg/kg	0.078	0.25	1	8260B		9/28/2015	CJR	1
Dibromochloromethane	< 0.031	mg/kg	0.031	0.098	1	8260B		9/28/2015	CJR	1
1,4-Dichlorobenzene	< 0.03	mg/kg	0.03	0.096	1	8260B		9/28/2015	CJR	1
1,3-Dichlorobenzene	< 0.03	mg/kg	0.03	0.097	1	8260B		9/28/2015	CJR	1
1,2-Dichlorobenzene	< 0.039	mg/kg	0.039	0.12	1	8260B		9/28/2015	CJR	1
Dichlorodifluoromethane	< 0.043	mg/kg	0.043	0.14	1	8260B		9/28/2015	CJR	1
1,2-Dichloroethane	< 0.03	mg/kg	0.03	0.096	1	8260B		9/28/2015	CJR	1
1,1-Dichloroethane	< 0.025	mg/kg	0.025	0.079	1	8260B		9/28/2015	CJR	1
1,1-Dichloroethene	< 0.029	mg/kg	0.029	0.093	1	8260B		9/28/2015	CJR	1
cis-1,2-Dichloroethene	< 0.021	mg/kg	0.021	0.068	1	8260B		9/28/2015	CJR	1
trans-1,2-Dichloroethene	< 0.024	mg/kg	0.024	0.076	1	8260B		9/28/2015	CJR	1
1,2-Dichloropropane	< 0.025	mg/kg	0.025	0.078	1	8260B		9/28/2015	CJR	1
2,2-Dichloropropane	< 0.1	mg/kg	0.1	0.33	1	8260B		9/28/2015	CJR	1
1,3-Dichloropropane	< 0.031	mg/kg	0.031	0.097	1	8260B		9/28/2015	CJR	1
Di-isopropyl ether	< 0.012	mg/kg	0.012	0.04	1	8260B		9/28/2015	CJR	1
EDB (1,2-Dibromoethane)	< 0.035	mg/kg	0.035	0.11	1	8260B		9/28/2015	CJR	1
Ethylbenzene	< 0.027	mg/kg	0.027	0.086	1	8260B		9/28/2015	CJR	1
Hexachlorobutadiene	< 0.11	mg/kg	0.11	0.36	1	8260B		9/28/2015	CJR	1
Isopropylbenzene	< 0.037	mg/kg	0.037	0.12	1	8260B		9/28/2015	CJR	1
p-Isopropyltoluene	< 0.056	mg/kg	0.056	0.18	1	8260B		9/28/2015	CJR	1
Methylene chloride	< 0.22	mg/kg	0.22	0.7	1	8260B		9/28/2015	CJR	1
Methyl tert-butyl ether (MTBE)	< 0.025	mg/kg	0.025	0.078	1	8260B		9/28/2015	CJR	1
Naphthalene	< 0.087	mg/kg	0.087	0.28	1	8260B		9/28/2015	CJR	1
n-Propylbenzene	< 0.035	mg/kg	0.035	0.11	1	8260B		9/28/2015	CJR	1
1,1,2,2-Tetrachloroethane	< 0.013	mg/kg	0.013	0.04	1	8260B		9/28/2015	CJR	1
1,1,1,2-Tetrachloroethane	< 0.029	mg/kg	0.029	0.093	1	8260B		9/28/2015	CJR	1
Tetrachloroethene	< 0.054	mg/kg	0.054	0.17	1	8260B		9/28/2015	CJR	1
Toluene	< 0.031	mg/kg	0.031	0.099	1	8260B		9/28/2015	CJR	1
1,2,4-Trichlorobenzene	< 0.085	mg/kg	0.085	0.27	1	8260B		9/28/2015	CJR	1
1,2,3-Trichlorobenzene	< 0.12	mg/kg	0.12	0.38	1	8260B		9/28/2015	CJR	1
1,1,1-Trichloroethane	< 0.04	mg/kg	0.04	0.13	1	8260B		9/28/2015	CJR	1
1,1,2-Trichloroethane	< 0.033	mg/kg	0.033	0.11	1	8260B		9/28/2015	CJR	1
Trichloroethene (TCE)	< 0.042	mg/kg	0.042	0.13	1	8260B		9/28/2015	CJR	1
Trichlorofluoromethane	< 0.06	mg/kg	0.06	0.19	1	8260B		9/28/2015	CJR	1
1,2,4-Trimethylbenzene	< 0.078	mg/kg	0.078	0.25	1	8260B		9/28/2015	CJR	1
1,3,5-Trimethylbenzene	< 0.089	mg/kg	0.089	0.28	1	8260B		9/28/2015	CJR	1
Vinyl Chloride	< 0.01	mg/kg	0.01	0.031	1	8260B		9/28/2015	CJR	1
m&p-Xylene	< 0.07	mg/kg	0.07	0.22	1	8260B		9/28/2015	CJR	1
o-Xylene	< 0.029	mg/kg	0.029	0.092	1	8260B		9/28/2015	CJR	1

Project Name GB MAIN STREET
Project #

Invoice # E29729

Lab Code 5029729H
Sample ID B-14@2-4
Sample Matrix Soil
Sample Date 9/23/2015

	Result	Unit	LOD	LOQ	Dil	Method	Ext Date	Run Date	Analyst	Code
SUR - Toluene-d8	102	Rec %			1	8260B		9/28/2015	CJR	1
SUR - 1,2-Dichloroethane-d4	101	Rec %			1	8260B		9/28/2015	CJR	1
SUR - 4-Bromofluorobenzene	107	Rec %			1	8260B		9/28/2015	CJR	1
SUR - Dibromofluoromethane	98	Rec %			1	8260B		9/28/2015	CJR	1

Project Name GB MAIN STREET
 Project #

Invoice # E29729

Lab Code 5029729I
 Sample ID B-15@2-4
 Sample Matrix Soil
 Sample Date 9/23/2015

	Result	Unit	LOD	LOQ	Dil	Method	Ext Date	Run Date	Analyst	Code
General										
Général										
Solids Percent	81.9	%			1	5021		9/25/2015	DJL	1
Organic										
VOC's										
Benzene	< 0.016	mg/kg	0.016	0.049	1	8260B		9/28/2015	CJR	1
Bromobenzene	< 0.039	mg/kg	0.039	0.12	1	8260B		9/28/2015	CJR	1
Bromodichloromethane	< 0.015	mg/kg	0.015	0.048	1	8260B		9/28/2015	CJR	1
Bromoform	< 0.023	mg/kg	0.023	0.073	1	8260B		9/28/2015	CJR	1
tert-Butylbenzene	< 0.035	mg/kg	0.035	0.11	1	8260B		9/28/2015	CJR	1
sec-Butylbenzene	< 0.036	mg/kg	0.036	0.11	1	8260B		9/28/2015	CJR	1
n-Butylbenzene	< 0.086	mg/kg	0.086	0.27	1	8260B		9/28/2015	CJR	1
Carbon Tetrachloride	< 0.021	mg/kg	0.021	0.067	1	8260B		9/28/2015	CJR	1
Chlorobenzene	< 0.039	mg/kg	0.039	0.12	1	8260B		9/28/2015	CJR	1
Chloroethane	< 0.045	mg/kg	0.045	0.14	1	8260B		9/28/2015	CJR	1
Chloroform	< 0.026	mg/kg	0.026	0.081	1	8260B		9/28/2015	CJR	1
Chloromethane	< 0.25	mg/kg	0.25	0.78	1	8260B		9/28/2015	CJR	1
2-Chlorotoluene	< 0.029	mg/kg	0.029	0.093	1	8260B		9/28/2015	CJR	1
4-Chlorotoluene	< 0.032	mg/kg	0.032	0.1	1	8260B		9/28/2015	CJR	1
1,2-Dibromo-3-chloropropane	< 0.078	mg/kg	0.078	0.25	1	8260B		9/28/2015	CJR	1
Dibromochloromethane	< 0.031	mg/kg	0.031	0.098	1	8260B		9/28/2015	CJR	1
1,4-Dichlorobenzene	< 0.03	mg/kg	0.03	0.096	1	8260B		9/28/2015	CJR	1
1,3-Dichlorobenzene	< 0.03	mg/kg	0.03	0.097	1	8260B		9/28/2015	CJR	1
1,2-Dichlorobenzene	< 0.039	mg/kg	0.039	0.12	1	8260B		9/28/2015	CJR	1
Dichlorodifluoromethane	< 0.043	mg/kg	0.043	0.14	1	8260B		9/28/2015	CJR	1
1,2-Dichloroethane	< 0.03	mg/kg	0.03	0.096	1	8260B		9/28/2015	CJR	1
1,1-Dichloroethane	< 0.025	mg/kg	0.025	0.079	1	8260B		9/28/2015	CJR	1
1,1-Dichloroethene	< 0.029	mg/kg	0.029	0.093	1	8260B		9/28/2015	CJR	1
cis-1,2-Dichloroethene	< 0.021	mg/kg	0.021	0.068	1	8260B		9/28/2015	CJR	1
trans-1,2-Dichloroethene	< 0.024	mg/kg	0.024	0.076	1	8260B		9/28/2015	CJR	1
1,2-Dichloropropane	< 0.025	mg/kg	0.025	0.078	1	8260B		9/28/2015	CJR	1
2,2-Dichloropropane	< 0.1	mg/kg	0.1	0.33	1	8260B		9/28/2015	CJR	1
1,3-Dichloropropane	< 0.031	mg/kg	0.031	0.097	1	8260B		9/28/2015	CJR	1
Di-isopropyl ether	< 0.012	mg/kg	0.012	0.04	1	8260B		9/28/2015	CJR	1
EDB (1,2-Dibromoethane)	< 0.035	mg/kg	0.035	0.11	1	8260B		9/28/2015	CJR	1
Ethylbenzene	< 0.027	mg/kg	0.027	0.086	1	8260B		9/28/2015	CJR	1
Hexachlorobutadiene	< 0.11	mg/kg	0.11	0.36	1	8260B		9/28/2015	CJR	1
Isopropylbenzene	< 0.037	mg/kg	0.037	0.12	1	8260B		9/28/2015	CJR	1
p-Isopropyltoluene	< 0.056	mg/kg	0.056	0.18	1	8260B		9/28/2015	CJR	1
Methylene chloride	< 0.22	mg/kg	0.22	0.7	1	8260B		9/28/2015	CJR	1
Methyl tert-butyl ether (MTBE)	< 0.025	mg/kg	0.025	0.078	1	8260B		9/28/2015	CJR	1
Naphthalene	< 0.087	mg/kg	0.087	0.28	1	8260B		9/28/2015	CJR	1
n-Propylbenzene	< 0.035	mg/kg	0.035	0.11	1	8260B		9/28/2015	CJR	1
1,1,2,2-Tetrachloroethane	< 0.013	mg/kg	0.013	0.04	1	8260B		9/28/2015	CJR	1
1,1,1,2-Tetrachloroethane	< 0.029	mg/kg	0.029	0.093	1	8260B		9/28/2015	CJR	1
Tetrachloroethene	< 0.054	mg/kg	0.054	0.17	1	8260B		9/28/2015	CJR	1
Toluene	< 0.031	mg/kg	0.031	0.099	1	8260B		9/28/2015	CJR	1
1,2,4-Trichlorobenzene	< 0.085	mg/kg	0.085	0.27	1	8260B		9/28/2015	CJR	1
1,2,3-Trichlorobenzene	< 0.12	mg/kg	0.12	0.38	1	8260B		9/28/2015	CJR	1
1,1,1-Trichloroethane	< 0.04	mg/kg	0.04	0.13	1	8260B		9/28/2015	CJR	1
1,1,2-Trichloroethane	< 0.033	mg/kg	0.033	0.11	1	8260B		9/28/2015	CJR	1
Trichloroethene (TCE)	< 0.042	mg/kg	0.042	0.13	1	8260B		9/28/2015	CJR	1
Trichlorofluoromethane	< 0.06	mg/kg	0.06	0.19	1	8260B		9/28/2015	CJR	1
1,2,4-Trimethylbenzene	< 0.078	mg/kg	0.078	0.25	1	8260B		9/28/2015	CJR	1
1,3,5-Trimethylbenzene	< 0.089	mg/kg	0.089	0.28	1	8260B		9/28/2015	CJR	1
Vinyl Chloride	< 0.01	mg/kg	0.01	0.031	1	8260B		9/28/2015	CJR	1
m&p-Xylene	< 0.07	mg/kg	0.07	0.22	1	8260B		9/28/2015	CJR	1
o-Xylene	< 0.029	mg/kg	0.029	0.092	1	8260B		9/28/2015	CJR	1

Project Name GB MAIN STREET
Project #

Invoice # E29729

Lab Code 5029729I
Sample ID B-15@2-4
Sample Matrix Soil
Sample Date 9/23/2015

	Result	Unit	LOD	LOQ	Dil	Method	Ext Date	Run Date	Analyst	Code
SUR - Toluene-d8	99	Rec %			1	8260B		9/28/2015	CJR	1
SUR - 1,2-Dichloroethane-d4	108	Rec %			1	8260B		9/28/2015	CJR	1
SUR - 4-Bromofluorobenzene	104	Rec %			1	8260B		9/28/2015	CJR	1
SUR - Dibromofluoromethane	99	Rec %			1	8260B		9/28/2015	CJR	1

"J" Flag: Analyte detected between LOD and LOQ

LOD Limit of Detection


LOQ Limit of Quantitation

Code **Comment**

1 Laboratory QC within limits.

All solid sample results reported on a dry weight basis unless otherwise indicated. All LOD's and LOQ's are adjusted for dilutions but not dry weight. Subcontracted results are denoted by SUB in the analyst field.

Authorized Signature





Environmental Lab, Inc.

CHAIN-OF-CUSTODY / Analytical Request Document

The Chain-of-Custody is a LEGAL DOCUMENT. All relevant fields must be completed accurately.

Page: of

Section A

Required Client Information:

Company: **General Engineering Company**
 Address: **916 Silver Lake Drive**
Portage, WI 53901
 Email To: **byoungwrth@generallengineering.net**
 Phone: **608-697-8010** Fax: **608-742-2592**
 Requested Due Date/TAT:

Section B

Required Project Information:

Report To: **Brian Youngwirth**
 Copy To:
 Purchase Order No.:
 Project Name: **GR-Main St**
 Project Number:

Section C

Invoice Information:

Attention: **Brian Youngwirth**
 Company Name: **General Engineering Company**
 Address: **916 Silver Lake Drive**
 Synergy Quote Reference:
 Synergy Project Manager: **Mike Ricker**
 Synergy Profile #:

REGULATORY AGENCY
 NPDES GROUND WATER DRINKING WATER
 UST RCRA OTHER _____
 SITE SA IL N II C
 LOCATION OH SC M OTHER _____
 Filtered (Y/N)

ITEM #	Section D Required Client Information SAMPLE ID (A-Z, 0-9 / .) Character per box. MUST BE UNIQUE Samples IDs	Matrix Codes MATRIX DOMESTIC WATER WATER WASTE WATER PRODUCT SOLID C AIR OTHER USE 2	Matrix Code XXXX	COLLECTED				SAMPLE TEMP AT COLLECTION	# OF CONTAINERS	Preservatives							Requested Analysis: <i>Vol 9/22/10</i>	Filtered (Y/N)	Pass Project Number Lab I.D. <i>S029775 M</i>		
				COMPOSITE START		COMPOSITE END/URS				Unpreserved	H ₂ SO ₄	HNO ₃	HCl	NaOH	Na ₂ S ₂ O ₃	Methanol				Other	Residue Change (Y/N)
				DATE	TIME	DATE	TIME														
1	B-7 @ 10-12		SL G																		
2	B-8 @ 2.5-4.5																				
3	B-8 @ 7.5-9.5																				
4	B-9 @ 2.5-4.5																				
5	B-9 @ 2.5-4.5 @ 10-12'		4C																		
6	B-10 @ 2.5-4.5																				
7	B-10 @ 7.5-9.5'		4C																		

Additional Comments:

RELINQUISHED BY / AFFILIATION	DATE	TIME	ACCEPTED BY / AFFILIATION	DATE	TIME	SAMPLE CONDITIONS		
<i>Byoungwrth</i>			<i>Byoungwrth</i>	15:50	9/22/10	<input checked="" type="checkbox"/>	<input checked="" type="checkbox"/>	<input checked="" type="checkbox"/>
						<input type="checkbox"/>	<input type="checkbox"/>	<input type="checkbox"/>
						<input type="checkbox"/>	<input type="checkbox"/>	<input type="checkbox"/>
						<input type="checkbox"/>	<input type="checkbox"/>	<input type="checkbox"/>

SAMPLER NAME AND SIGNATURE
 PRINT Name of SAMPLER: **Brian Youngwirth**
 SIGNATURE OF SAMPLER: *Byoungwrth* DATE Signed (MM/DD/YYYY): *9/22/10*
 Temp in °C: Received on Ice: Custody Sealed Cooler: Samples Intact:



Environmental Lab, Inc.

CHAIN-OF-CUSTODY / Analytical Request Document

The Chain-of-Custody is a LEGAL DOCUMENT. All relevant fields must be completed accurately.

Page: of

Section A Required Client Information:		Section B Required Project Information:		Section C Invoice Information:	
Company: General Engineering Company		Report To: Brian Youngwirth		Attention: Brian Youngwirth	
Address: 816 Silver Lake Drive Portage, WI 53901		Copy To:		Company Name: General Engineering Company	
Email To: byoungwirth@generalengineering.net		Purchase Order No.:		Address: 816 Silver Lake Drive	
Phone: 608-697-8010 Fax: 608-742-2592		Project Name: <i>28 - Main Road</i>		Synergy Quote Reference:	
Requested Due Date/TAT:		Project Number: <i>N/A</i>		Synergy Project Manager: Mike Ricker	
				Synergy Profile #:	

REGULATORY AGENCY	
<input type="checkbox"/> NPDES <input type="checkbox"/> GROUND WATER <input type="checkbox"/> DRINKING WATER <input type="checkbox"/> UST <input type="checkbox"/> RCRA <input type="checkbox"/> OTHER _____	
SITE LOCATION	<input type="checkbox"/> GA <input type="checkbox"/> IL <input type="checkbox"/> IN <input type="checkbox"/> MI <input type="checkbox"/> OH <input type="checkbox"/> PA <input type="checkbox"/> TN <input checked="" type="checkbox"/> WI <input type="checkbox"/> OTHER _____
Filtered (Y/N)	<i>N/N</i>
Requested Analysis:	<div style="border: 1px solid black; padding: 5px; transform: rotate(-45deg); display: inline-block;"> <i>VOC P-1011</i> </div>
Passes Project Number Lab I.D.	<div style="border: 1px solid black; padding: 5px; transform: rotate(-45deg); display: inline-block;"> <i>5029729A</i> </div>

ITEM #	Section D SAMPLE ID (A-Z, 0-9 / -) MUST BE UNIQUE	Valid Matrix Codes MATRIX ORGANIC WATER WATER MINERAL WATER PRODUCT OIL/SOLUBLE AIR OTHER TRUCK	CODE DW WT WR P S C WC AC CT TS	COLLECTED				SAMPLE TEMP AT COLLECTION	# OF CONTAINERS	Preservatives								Requested Analysis	Passes Project Number Lab I.D.				
				COMPOSITE START		COMPOSITE END/GRAB				Unpreserved	H ₂ SO ₄	HNO ₃	HCl	NaOH	Na ₂ B ₄ O ₇	Methanol	Other						
				DATE	TIME	DATE	TIME																
1	B-11 @ 2.5-4.5			SLG					2														
2	B-11 @ 7.5-9.5																					B	
3	B-5A @ 4-6																					C	
4	B-5B @ 2-4																					D	
5	B-12 @ 5-7																						E
6	B-12 @ 7.5-9.5																						F
7	B-13 @ 5-7																						G
8	B-14 @ 2-4																						H
9	B-15 @ 2-4																						I

Additional Comments:
10/5 Results

RELINQUISHED BY / AFFILIATION	DATE	TIME	ACCEPTED BY / AFFILIATION	DATE	TIME	SAMPLE CONDITIONS							
<i>Brian Youngwirth</i>			<i>[Signature]</i>	<i>9/23</i>	<i>1300</i>	Temp in °C	Received on Ice	Custody Sealed Cooler	Samples Intact	Y/N	Y/N	Y/N	Y/N

SAMPLER NAME AND SIGNATURE		Temp in °C	Received on Ice	Custody Sealed Cooler	Samples Intact
PRINT Name of SAMPLER: <i>Brian Youngwirth</i>	SIGNATURE OF SAMPLER: <i>[Signature]</i>				
DATE Signed: <i>9/23/15</i>					

Synergy Environmental Lab, INC.

1990 Prospect Ct., Appleton, WI 54914 *P 920-830-2455 * F 920-733-0631

BRIAN YOUNGWIRTH
GENERAL ENGINEERING
916 SILVER LAKE DRIVE
PORTAGE, WI 53901

Report Date 06-Oct-15

Project Name GB MAIN STREET
Project #

Invoice # E29741

Lab Code 5029741A
Sample ID TW-1
Sample Matrix Water
Sample Date 9/24/2015

	Result	Unit	LOD	LOQ	Dil	Method	Ext Date	Run Date	Analyst	Code
Organic										
PAH SIM										
Acenaphthene	< 0.02	ug/l	0.02	0.064	1	M8270C	10/1/2015	10/2/2015	MDK	1
Acenaphthylene	< 0.021	ug/l	0.021	0.068	1	M8270C	10/1/2015	10/2/2015	MDK	1
Anthracene	< 0.02	ug/l	0.02	0.064	1	M8270C	10/1/2015	10/2/2015	MDK	1
Benzo(a)anthracene	< 0.019	ug/l	0.019	0.062	1	M8270C	10/1/2015	10/2/2015	MDK	1
Benzo(a)pyrene	< 0.019	ug/l	0.019	0.062	1	M8270C	10/1/2015	10/2/2015	MDK	1
Benzo(b)fluoranthene	< 0.019	ug/l	0.019	0.062	1	M8270C	10/1/2015	10/2/2015	MDK	1
Benzo(g,h,i)perylene	< 0.024	ug/l	0.024	0.078	1	M8270C	10/1/2015	10/2/2015	MDK	1
Benzo(k)fluoranthene	< 0.018	ug/l	0.018	0.057	1	M8270C	10/1/2015	10/2/2015	MDK	1
Chrysene	< 0.017	ug/l	0.017	0.054	1	M8270C	10/1/2015	10/2/2015	MDK	1
Dibenzo(a,h)anthracene	< 0.025	ug/l	0.025	0.081	1	M8270C	10/1/2015	10/2/2015	MDK	1
Fluoranthene	< 0.018	ug/l	0.018	0.057	1	M8270C	10/1/2015	10/2/2015	MDK	1
Fluorene	0.023 "J"	ug/l	0.017	0.054	1	M8270C	10/1/2015	10/2/2015	MDK	1
Indeno(1,2,3-cd)pyrene	< 0.018	ug/l	0.018	0.057	1	M8270C	10/1/2015	10/2/2015	MDK	1
1-Methyl naphthalene	< 0.018	ug/l	0.018	0.057	1	M8270C	10/1/2015	10/2/2015	MDK	1
2-Methyl naphthalene	< 0.017	ug/l	0.017	0.054	1	M8270C	10/1/2015	10/2/2015	MDK	1
Naphthalene	0.018 "J"	ug/l	0.018	0.057	1	M8270C	10/1/2015	10/2/2015	MDK	1
Phenanthrene	0.057	ug/l	0.017	0.054	1	M8270C	10/1/2015	10/2/2015	MDK	1
Pyrene	< 0.018	ug/l	0.018	0.057	1	M8270C	10/1/2015	10/2/2015	MDK	1
VOC's										
Benzene	< 0.44	ug/l	0.44	1.4	1	8260B		9/30/2015	CJR	1
Bromobenzene	< 0.48	ug/l	0.48	1.5	1	8260B		9/30/2015	CJR	1
Bromodichloromethane	< 0.46	ug/l	0.46	1.5	1	8260B		9/30/2015	CJR	1
Bromoform	< 0.46	ug/l	0.46	1.5	1	8260B		9/30/2015	CJR	1
tert-Butylbenzene	< 1.1	ug/l	1.1	3.4	1	8260B		9/30/2015	CJR	1
sec-Butylbenzene	< 1.2	ug/l	1.2	3.8	1	8260B		9/30/2015	CJR	1
n-Butylbenzene	< 1	ug/l	1	3.3	1	8260B		9/30/2015	CJR	1
Carbon Tetrachloride	< 0.51	ug/l	0.51	1.6	1	8260B		9/30/2015	CJR	1
Chlorobenzene	< 0.46	ug/l	0.46	1.4	1	8260B		9/30/2015	CJR	1
Chloroethane	< 0.65	ug/l	0.65	2.1	1	8260B		9/30/2015	CJR	1
Chloroform	< 0.43	ug/l	0.43	1.4	1	8260B		9/30/2015	CJR	1
Chloromethane	< 1.9	ug/l	1.9	6	1	8260B		9/30/2015	CJR	1
2-Chlorotoluene	< 0.4	ug/l	0.4	1.3	1	8260B		9/30/2015	CJR	1

Project Name GB MAIN STREET
Project #

Invoice # E29741

Lab Code 5029741A
Sample ID TW-1
Sample Matrix Water
Sample Date 9/24/2015

	Result	Unit	LOD	LOQ	Dil	Method	Ext Date	Run Date	Analyst	Code
4-Chlorotoluene	< 0.63	ug/l	0.63	2	1	8260B		9/30/2015	CJR	1
1,2-Dibromo-3-chloropropane	< 1.4	ug/l	1.4	4.5	1	8260B		9/30/2015	CJR	1
Dibromochloromethane	< 0.45	ug/l	0.45	1.4	1	8260B		9/30/2015	CJR	1
1,4-Dichlorobenzene	< 0.49	ug/l	0.49	1.6	1	8260B		9/30/2015	CJR	1
1,3-Dichlorobenzene	< 0.52	ug/l	0.52	1.6	1	8260B		9/30/2015	CJR	1
1,2-Dichlorobenzene	< 0.46	ug/l	0.46	1.5	1	8260B		9/30/2015	CJR	1
Dichlorodifluoromethane	< 0.87	ug/l	0.87	2.8	1	8260B		9/30/2015	CJR	1
1,2-Dichloroethane	< 0.48	ug/l	0.48	1.5	1	8260B		9/30/2015	CJR	1
1,1-Dichloroethane	< 1.1	ug/l	1.1	3.6	1	8260B		9/30/2015	CJR	1
1,1-Dichloroethene	< 0.65	ug/l	0.65	2.1	1	8260B		9/30/2015	CJR	1
cis-1,2-Dichloroethene	< 0.45	ug/l	0.45	1.4	1	8260B		9/30/2015	CJR	1
trans-1,2-Dichloroethene	< 0.54	ug/l	0.54	1.7	1	8260B		9/30/2015	CJR	1
1,2-Dichloropropane	< 0.43	ug/l	0.43	1.37	1	8260B		9/30/2015	CJR	1
2,2-Dichloropropane	< 3.1	ug/l	3.1	9.8	1	8260B		9/30/2015	CJR	1
1,3-Dichloropropane	< 0.42	ug/l	0.42	1.3	1	8260B		9/30/2015	CJR	1
Di-isopropyl ether	< 0.44	ug/l	0.44	1.4	1	8260B		9/30/2015	CJR	1
EDB (1,2-Dibromoethane)	< 0.63	ug/l	0.63	2	1	8260B		9/30/2015	CJR	1
Ethylbenzene	< 0.71	ug/l	0.71	2.3	1	8260B		9/30/2015	CJR	1
Hexachlorobutadiene	< 2.2	ug/l	2.2	7.1	1	8260B		9/30/2015	CJR	1
Isopropylbenzene	< 0.82	ug/l	0.82	2.6	1	8260B		9/30/2015	CJR	1
p-Isopropyltoluene	< 1.1	ug/l	1.1	3.5	1	8260B		9/30/2015	CJR	1
Methylene chloride	< 1.3	ug/l	1.3	4.2	1	8260B		9/30/2015	CJR	1
Methyltert-butyl ether (MTBE)	< 1.1	ug/l	1.1	3.7	1	8260B		9/30/2015	CJR	1
Naphthalene	< 1.6	ug/l	1.6	5.2	1	8260B		9/30/2015	CJR	1
n-Propylbenzene	< 0.77	ug/l	0.77	2.4	1	8260B		9/30/2015	CJR	1
1,1,2,2-Tetrachloroethane	< 0.52	ug/l	0.52	1.7	1	8260B		9/30/2015	CJR	1
1,1,1,2-Tetrachloroethane	< 0.48	ug/l	0.48	1.5	1	8260B		9/30/2015	CJR	1
Tetrachloroethene	< 0.49	ug/l	0.49	1.5	1	8260B		9/30/2015	CJR	1
Toluene	< 0.44	ug/l	0.44	1.4	1	8260B		9/30/2015	CJR	1
1,2,4-Trichlorobenzene	< 1.7	ug/l	1.7	5.6	1	8260B		9/30/2015	CJR	1
1,2,3-Trichlorobenzene	< 2.7	ug/l	2.7	8.6	1	8260B		9/30/2015	CJR	1
1,1,1-Trichloroethane	< 0.84	ug/l	0.84	2.7	1	8260B		9/30/2015	CJR	1
1,1,2-Trichloroethane	< 0.48	ug/l	0.48	1.52	1	8260B		9/30/2015	CJR	1
Trichloroethene (TCE)	< 0.47	ug/l	0.47	1.5	1	8260B		9/30/2015	CJR	1
Trichlorofluoromethane	< 0.87	ug/l	0.87	2.8	1	8260B		9/30/2015	CJR	1
1,2,4-Trimethylbenzene	< 1.6	ug/l	1.6	5	1	8260B		9/30/2015	CJR	1
1,3,5-Trimethylbenzene	< 1.5	ug/l	1.5	4.8	1	8260B		9/30/2015	CJR	1
Vinyl Chloride	< 0.17	ug/l	0.17	0.54	1	8260B		9/30/2015	CJR	1
m&p-Xylene	< 2.2	ug/l	2.2	6.9	1	8260B		9/30/2015	CJR	1
o-Xylene	< 0.9	ug/l	0.9	2.9	1	8260B		9/30/2015	CJR	1
SUR - Toluene-d8	101	REC %			1	8260B		9/30/2015	CJR	1
SUR - Dibromofluoromethane	105	REC %			1	8260B		9/30/2015	CJR	1
SUR - 1,2-Dichloroethane-d4	98	REC %			1	8260B		9/30/2015	CJR	1
SUR - 4-Bromofluorobenzene	99	REC %			1	8260B		9/30/2015	CJR	1

Project Name GB MAIN STREET
 Project #

Invoice # E29741

Lab Code 5029741B
 Sample ID TW-2
 Sample Matrix Water
 Sample Date 9/24/2015

	Result	Unit	.LOD	LOQ	Dil	Method	Ext Date	Run Date	Analyst	Code
Organic										
PAH SIM										
Acenaphthene	< 0.02	ug/l	0.02	0.064	1	M8270C	10/1/2015	10/2/2015	MDK	1
Acenaphthylene	< 0.021	ug/l	0.021	0.068	1	M8270C	10/1/2015	10/2/2015	MDK	1
Anthracene	< 0.02	ug/l	0.02	0.064	1	M8270C	10/1/2015	10/2/2015	MDK	1
Benzo(a)anthracene	0.024 "J"	ug/l	0.019	0.062	1	M8270C	10/1/2015	10/2/2015	MDK	1
Benzo(a)pyrene	< 0.019	ug/l	0.019	0.062	1	M8270C	10/1/2015	10/2/2015	MDK	1
Benzo(b)fluoranthene	< 0.019	ug/l	0.019	0.062	1	M8270C	10/1/2015	10/2/2015	MDK	1
Benzo(g,h,i)perylene	< 0.024	ug/l	0.024	0.078	1	M8270C	10/1/2015	10/2/2015	MDK	1
Benzo(k)fluoranthene	< 0.018	ug/l	0.018	0.057	1	M8270C	10/1/2015	10/2/2015	MDK	1
Chrysene	< 0.017	ug/l	0.017	0.054	1	M8270C	10/1/2015	10/2/2015	MDK	1
Dibenzo(a,h)anthracene	< 0.025	ug/l	0.025	0.081	1	M8270C	10/1/2015	10/2/2015	MDK	1
Fluoranthene	0.022 "J"	ug/l	0.018	0.057	1	M8270C	10/1/2015	10/2/2015	MDK	1
Fluorene	0.068	ug/l	0.017	0.054	1	M8270C	10/1/2015	10/2/2015	MDK	1
Indeno(1,2,3-cd)pyrene	< 0.018	ug/l	0.018	0.057	1	M8270C	10/1/2015	10/2/2015	MDK	1
1-Methyl naphthalene	0.023 "J"	ug/l	0.018	0.057	1	M8270C	10/1/2015	10/2/2015	MDK	1
2-Methyl naphthalene	0.029 "J"	ug/l	0.017	0.054	1	M8270C	10/1/2015	10/2/2015	MDK	1
Naphthalene	0.039 "J"	ug/l	0.018	0.057	1	M8270C	10/1/2015	10/2/2015	MDK	1
Phenanthrene	0.090	ug/l	0.017	0.054	1	M8270C	10/1/2015	10/2/2015	MDK	1
Pyrene	0.024 "J"	ug/l	0.018	0.057	1	M8270C	10/1/2015	10/2/2015	MDK	1
VOC's										
Benzene	< 0.44	ug/l	0.44	1.4	1	8260B		9/30/2015	CJR	1
Bromobenzene	< 0.48	ug/l	0.48	1.5	1	8260B		9/30/2015	CJR	1
Bromodichloromethane	< 0.46	ug/l	0.46	1.5	1	8260B		9/30/2015	CJR	1
Bromoform	< 0.46	ug/l	0.46	1.5	1	8260B		9/30/2015	CJR	1
tert-Butylbenzene	< 1.1	ug/l	1.1	3.4	1	8260B		9/30/2015	CJR	1
sec-Butylbenzene	< 1.2	ug/l	1.2	3.8	1	8260B		9/30/2015	CJR	1
n-Butylbenzene	< 1	ug/l	1	3.3	1	8260B		9/30/2015	CJR	1
Carbon Tetrachloride	< 0.51	ug/l	0.51	1.6	1	8260B		9/30/2015	CJR	1
Chlorobenzene	< 0.46	ug/l	0.46	1.4	1	8260B		9/30/2015	CJR	1
Chloroethane	< 0.65	ug/l	0.65	2.1	1	8260B		9/30/2015	CJR	1
Chloroform	< 0.43	ug/l	0.43	1.4	1	8260B		9/30/2015	CJR	1
Chloromethane	< 1.9	ug/l	1.9	6	1	8260B		9/30/2015	CJR	1
2-Chlorotoluene	< 0.4	ug/l	0.4	1.3	1	8260B		9/30/2015	CJR	1
4-Chlorotoluene	< 0.63	ug/l	0.63	2	1	8260B		9/30/2015	CJR	1
1,2-Dibromo-3-chloropropane	< 1.4	ug/l	1.4	4.5	1	8260B		9/30/2015	CJR	1
Dibromochloromethane	< 0.45	ug/l	0.45	1.4	1	8260B		9/30/2015	CJR	1
1,4-Dichlorobenzene	< 0.49	ug/l	0.49	1.6	1	8260B		9/30/2015	CJR	1
1,3-Dichlorobenzene	< 0.52	ug/l	0.52	1.6	1	8260B		9/30/2015	CJR	1
1,2-Dichlorobenzene	< 0.46	ug/l	0.46	1.5	1	8260B		9/30/2015	CJR	1
Dichlorodifluoromethane	< 0.87	ug/l	0.87	2.8	1	8260B		9/30/2015	CJR	1
1,2-Dichloroethane	< 0.48	ug/l	0.48	1.5	1	8260B		9/30/2015	CJR	1
1,1-Dichloroethane	< 1.1	ug/l	1.1	3.6	1	8260B		9/30/2015	CJR	1
1,1-Dichloroethene	< 0.65	ug/l	0.65	2.1	1	8260B		9/30/2015	CJR	1
cis-1,2-Dichloroethene	< 0.45	ug/l	0.45	1.4	1	8260B		9/30/2015	CJR	1
trans-1,2-Dichloroethene	< 0.54	ug/l	0.54	1.7	1	8260B		9/30/2015	CJR	1
1,2-Dichloropropane	< 0.43	ug/l	0.43	1.37	1	8260B		9/30/2015	CJR	1
2,2-Dichloropropane	< 3.1	ug/l	3.1	9.8	1	8260B		9/30/2015	CJR	1
1,3-Dichloropropane	< 0.42	ug/l	0.42	1.3	1	8260B		9/30/2015	CJR	1
Di-isopropyl ether	< 0.44	ug/l	0.44	1.4	1	8260B		9/30/2015	CJR	1
EDB (1,2-Dibromoethane)	< 0.63	ug/l	0.63	2	1	8260B		9/30/2015	CJR	1
Ethylbenzene	< 0.71	ug/l	0.71	2.3	1	8260B		9/30/2015	CJR	1
Hexachlorobutadiene	< 2.2	ug/l	2.2	7.1	1	8260B		9/30/2015	CJR	1
Isopropylbenzene	< 0.82	ug/l	0.82	2.6	1	8260B		9/30/2015	CJR	1
p-Isopropyltoluene	< 1.1	ug/l	1.1	3.5	1	8260B		9/30/2015	CJR	1
Methylene chloride	< 1.3	ug/l	1.3	4.2	1	8260B		9/30/2015	CJR	1
Methyl tert-butyl ether (MTBE)	< 1.1	ug/l	1.1	3.7	1	8260B		9/30/2015	CJR	1
Naphthalene	< 1.6	ug/l	1.6	5.2	1	8260B		9/30/2015	CJR	1
n-Propylbenzene	< 0.77	ug/l	0.77	2.4	1	8260B		9/30/2015	CJR	1

Project Name GB MAIN STREET
Project #

Invoice # E29741

Lab Code 5029741B
Sample ID TW-2
Sample Matrix Water
Sample Date 9/24/2015

	Result	Unit	LOD	LOQ	Dil	Method	Ext Date	Run Date	Analyst	Code
1,1,2,2-Tetrachloroethane	< 0.52	ug/l	0.52	1.7	1	8260B		9/30/2015	CJR	1
1,1,1,2-Tetrachloroethane	< 0.48	ug/l	0.48	1.5	1	8260B		9/30/2015	CJR	1
Tetrachloroethene	< 0.49	ug/l	0.49	1.5	1	8260B		9/30/2015	CJR	1
Toluene	< 0.44	ug/l	0.44	1.4	1	8260B		9/30/2015	CJR	1
1,2,4-Trichlorobenzene	< 1.7	ug/l	1.7	5.6	1	8260B		9/30/2015	CJR	1
1,2,3-Trichlorobenzene	< 2.7	ug/l	2.7	8.6	1	8260B		9/30/2015	CJR	1
1,1,1-Trichloroethane	< 0.84	ug/l	0.84	2.7	1	8260B		9/30/2015	CJR	1
1,1,2-Trichloroethane	< 0.48	ug/l	0.48	1.52	1	8260B		9/30/2015	CJR	1
Trichloroethene (TCE)	< 0.47	ug/l	0.47	1.5	1	8260B		9/30/2015	CJR	1
Trichlorofluoromethane	< 0.87	ug/l	0.87	2.8	1	8260B		9/30/2015	CJR	1
1,2,4-Trimethylbenzene	< 1.6	ug/l	1.6	5	1	8260B		9/30/2015	CJR	1
1,3,5-Trimethylbenzene	< 1.5	ug/l	1.5	4.8	1	8260B		9/30/2015	CJR	1
Vinyl Chloride	< 0.17	ug/l	0.17	0.54	1	8260B		9/30/2015	CJR	1
m&p-Xylene	< 2.2	ug/l	2.2	6.9	1	8260B		9/30/2015	CJR	1
o-Xylene	< 0.9	ug/l	0.9	2.9	1	8260B		9/30/2015	CJR	1
SUR - 1,2-Dichloroethane-d4	105	REC %			1	8260B		9/30/2015	CJR	1
SUR - 4-Bromofluorobenzene	97	REC %			1	8260B		9/30/2015	CJR	1
SUR - Dibromofluoromethane	107	REC %			1	8260B		9/30/2015	CJR	1
SUR - Toluene-d8	98	REC %			1	8260B		9/30/2015	CJR	1

Project Name GB MAIN STREET
Project #

Invoice # E29741

Lab Code 5029741C
Sample ID TW-3
Sample Matrix Water
Sample Date 9/24/2015

	Result	Unit	LOD	LOQ	Dil	Method	Ext Date	Run Date	Analyst	Code
Organic										
VOC's										
Benzene	< 0.44	ug/l	0.44	1.4	1	8260B		9/30/2015	CJR	1
Bromobenzene	< 0.48	ug/l	0.48	1.5	1	8260B		9/30/2015	CJR	1
Bromodichloromethane	< 0.46	ug/l	0.46	1.5	1	8260B		9/30/2015	CJR	1
Bromoform	< 0.46	ug/l	0.46	1.5	1	8260B		9/30/2015	CJR	1
tert-Butylbenzene	< 1.1	ug/l	1.1	3.4	1	8260B		9/30/2015	CJR	1
sec-Butylbenzene	< 1.2	ug/l	1.2	3.8	1	8260B		9/30/2015	CJR	1
n-Butylbenzene	< 1	ug/l	1	3.3	1	8260B		9/30/2015	CJR	1
Carbon Tetrachloride	< 0.51	ug/l	0.51	1.6	1	8260B		9/30/2015	CJR	1
Chlorobenzene	< 0.46	ug/l	0.46	1.4	1	8260B		9/30/2015	CJR	1
Chloroethane	< 0.65	ug/l	0.65	2.1	1	8260B		9/30/2015	CJR	1
Chloroform	< 0.43	ug/l	0.43	1.4	1	8260B		9/30/2015	CJR	1
Chloromethane	< 1.9	ug/l	1.9	6	1	8260B		9/30/2015	CJR	1
2-Chlorotoluene	< 0.4	ug/l	0.4	1.3	1	8260B		9/30/2015	CJR	1
4-Chlorotoluene	< 0.63	ug/l	0.63	2	1	8260B		9/30/2015	CJR	1
1,2-Dibromo-3-chloropropane	< 1.4	ug/l	1.4	4.5	1	8260B		9/30/2015	CJR	1
Dibromochloromethane	< 0.45	ug/l	0.45	1.4	1	8260B		9/30/2015	CJR	1
1,4-Dichlorobenzene	< 0.49	ug/l	0.49	1.6	1	8260B		9/30/2015	CJR	1
1,3-Dichlorobenzene	< 0.52	ug/l	0.52	1.6	1	8260B		9/30/2015	CJR	1
1,2-Dichlorobenzene	< 0.46	ug/l	0.46	1.5	1	8260B		9/30/2015	CJR	1
Dichlorodifluoromethane	< 0.87	ug/l	0.87	2.8	1	8260B		9/30/2015	CJR	1
1,2-Dichloroethane	< 0.48	ug/l	0.48	1.5	1	8260B		9/30/2015	CJR	1
1,1-Dichloroethane	< 1.1	ug/l	1.1	3.6	1	8260B		9/30/2015	CJR	1
1,1-Dichloroethene	< 0.65	ug/l	0.65	2.1	1	8260B		9/30/2015	CJR	1
cis-1,2-Dichloroethene	< 0.45	ug/l	0.45	1.4	1	8260B		9/30/2015	CJR	1
trans-1,2-Dichloroethene	< 0.54	ug/l	0.54	1.7	1	8260B		9/30/2015	CJR	1
1,2-Dichloropropane	< 0.43	ug/l	0.43	1.37	1	8260B		9/30/2015	CJR	1
2,2-Dichloropropane	< 3.1	ug/l	3.1	9.8	1	8260B		9/30/2015	CJR	1
1,3-Dichloropropane	< 0.42	ug/l	0.42	1.3	1	8260B		9/30/2015	CJR	1
Di-isopropyl ether	< 0.44	ug/l	0.44	1.4	1	8260B		9/30/2015	CJR	1
EDB (1,2-Dibromoethane)	< 0.63	ug/l	0.63	2	1	8260B		9/30/2015	CJR	1
Ethylbenzene	< 0.71	ug/l	0.71	2.3	1	8260B		9/30/2015	CJR	1
Hexachlorobutadiene	< 2.2	ug/l	2.2	7.1	1	8260B		9/30/2015	CJR	1
Isopropylbenzene	< 0.82	ug/l	0.82	2.6	1	8260B		9/30/2015	CJR	1
p-Isopropyltoluene	< 1.1	ug/l	1.1	3.5	1	8260B		9/30/2015	CJR	1
Methylene chloride	< 1.3	ug/l	1.3	4.2	1	8260B		9/30/2015	CJR	1
Methyl tert-butyl ether (MTBE)	< 1.1	ug/l	1.1	3.7	1	8260B		9/30/2015	CJR	1
Naphthalene	< 1.6	ug/l	1.6	5.2	1	8260B		9/30/2015	CJR	1
n-Propylbenzene	< 0.77	ug/l	0.77	2.4	1	8260B		9/30/2015	CJR	1
1,1,2,2-Tetrachloroethane	< 0.52	ug/l	0.52	1.7	1	8260B		9/30/2015	CJR	1
1,1,1,2-Tetrachloroethane	< 0.48	ug/l	0.48	1.5	1	8260B		9/30/2015	CJR	1
Tetrachloroethene	< 0.49	ug/l	0.49	1.5	1	8260B		9/30/2015	CJR	1
Toluene	< 0.44	ug/l	0.44	1.4	1	8260B		9/30/2015	CJR	1
1,2,4-Trichlorobenzene	< 1.7	ug/l	1.7	5.6	1	8260B		9/30/2015	CJR	1
1,2,3-Trichlorobenzene	< 2.7	ug/l	2.7	8.6	1	8260B		9/30/2015	CJR	1
1,1,1-Trichloroethane	< 0.84	ug/l	0.84	2.7	1	8260B		9/30/2015	CJR	1
1,1,2-Trichloroethane	< 0.48	ug/l	0.48	1.52	1	8260B		9/30/2015	CJR	1
Trichloroethene (TCE)	< 0.47	ug/l	0.47	1.5	1	8260B		9/30/2015	CJR	1
Trichlorofluoromethane	< 0.87	ug/l	0.87	2.8	1	8260B		9/30/2015	CJR	1
1,2,4-Trimethylbenzene	< 1.6	ug/l	1.6	5	1	8260B		9/30/2015	CJR	1
1,3,5-Trimethylbenzene	< 1.5	ug/l	1.5	4.8	1	8260B		9/30/2015	CJR	1
Vinyl Chloride	< 0.17	ug/l	0.17	0.54	1	8260B		9/30/2015	CJR	1
m&p-Xylene	< 2.2	ug/l	2.2	6.9	1	8260B		9/30/2015	CJR	1
o-Xylene	< 0.9	ug/l	0.9	2.9	1	8260B		9/30/2015	CJR	1
SUR - 1,2-Dichloroethane-d4	97	REC %			1	8260B		9/30/2015	CJR	1
SUR - 4-Bromofluorobenzene	96	REC %			1	8260B		9/30/2015	CJR	1
SUR - Dibromofluoromethane	104	REC %			1	8260B		9/30/2015	CJR	1
SUR - Toluene-d8	96	REC %			1	8260B		9/30/2015	CJR	1

Project Name GB MAIN STREET
Project #

Invoice # E29741

Lab Code 5029741D
Sample ID TW-4
Sample Matrix Water
Sample Date 9/24/2015

	Result	Unit	LOD	LOQ	Dil	Method	Ext Date	Run Date	Analyst	Code
Organic										
VOC's										
Benzene	< 0.44	ug/l	0.44	1.4	1	8260B		10/1/2015	CJR	1
Bromobenzene	< 0.48	ug/l	0.48	1.5	1	8260B		10/1/2015	CJR	1
Bromodichloromethane	< 0.46	ug/l	0.46	1.5	1	8260B		10/1/2015	CJR	1
Bromoform	< 0.46	ug/l	0.46	1.5	1	8260B		10/1/2015	CJR	1
tert-Butylbenzene	< 1.1	ug/l	1.1	3.4	1	8260B		10/1/2015	CJR	1
sec-Butylbenzene	< 1.2	ug/l	1.2	3.8	1	8260B		10/1/2015	CJR	1
n-Butylbenzene	< 1	ug/l	1	3.3	1	8260B		10/1/2015	CJR	1
Carbon Tetrachloride	< 0.51	ug/l	0.51	1.6	1	8260B		10/1/2015	CJR	1
Chlorobenzene	< 0.46	ug/l	0.46	1.4	1	8260B		10/1/2015	CJR	1
Chloroethane	< 0.65	ug/l	0.65	2.1	1	8260B		10/1/2015	CJR	1
Chloroform	< 0.43	ug/l	0.43	1.4	1	8260B		10/1/2015	CJR	1
Chloromethane	< 1.9	ug/l	1.9	6	1	8260B		10/1/2015	CJR	1
2-Chlorotoluene	< 0.4	ug/l	0.4	1.3	1	8260B		10/1/2015	CJR	1
4-Chlorotoluene	< 0.63	ug/l	0.63	2	1	8260B		10/1/2015	CJR	1
1,2-Dibromo-3-chloropropane	< 1.4	ug/l	1.4	4.5	1	8260B		10/1/2015	CJR	1
Dibromochloromethane	< 0.45	ug/l	0.45	1.4	1	8260B		10/1/2015	CJR	1
1,4-Dichlorobenzene	< 0.49	ug/l	0.49	1.6	1	8260B		10/1/2015	CJR	1
1,3-Dichlorobenzene	< 0.52	ug/l	0.52	1.6	1	8260B		10/1/2015	CJR	1
1,2-Dichlorobenzene	< 0.46	ug/l	0.46	1.5	1	8260B		10/1/2015	CJR	1
Dichlorodifluoromethane	< 0.87	ug/l	0.87	2.8	1	8260B		10/1/2015	CJR	1
1,2-Dichloroethane	< 0.48	ug/l	0.48	1.5	1	8260B		10/1/2015	CJR	1
1,1-Dichloroethane	< 1.1	ug/l	1.1	3.6	1	8260B		10/1/2015	CJR	1
1,1-Dichloroethene	< 0.65	ug/l	0.65	2.1	1	8260B		10/1/2015	CJR	1
cis-1,2-Dichloroethene	< 0.45	ug/l	0.45	1.4	1	8260B		10/1/2015	CJR	1
trans-1,2-Dichloroethene	< 0.54	ug/l	0.54	1.7	1	8260B		10/1/2015	CJR	1
1,2-Dichloropropane	< 0.43	ug/l	0.43	1.37	1	8260B		10/1/2015	CJR	1
2,2-Dichloropropane	< 3.1	ug/l	3.1	9.8	1	8260B		10/1/2015	CJR	1
1,3-Dichloropropane	< 0.42	ug/l	0.42	1.3	1	8260B		10/1/2015	CJR	1
Di-isopropyl ether	< 0.44	ug/l	0.44	1.4	1	8260B		10/1/2015	CJR	1
EDB (1,2-Dibromoethane)	< 0.63	ug/l	0.63	2	1	8260B		10/1/2015	CJR	1
Ethylbenzene	< 0.71	ug/l	0.71	2.3	1	8260B		10/1/2015	CJR	1
Hexachlorobutadiene	< 2.2	ug/l	2.2	7.1	1	8260B		10/1/2015	CJR	1
Isopropylbenzene	< 0.82	ug/l	0.82	2.6	1	8260B		10/1/2015	CJR	1
p-Isopropyltoluene	< 1.1	ug/l	1.1	3.5	1	8260B		10/1/2015	CJR	1
Methylene chloride	< 1.3	ug/l	1.3	4.2	1	8260B		10/1/2015	CJR	1
Methyl tert-butyl ether (MTBE)	< 1.1	ug/l	1.1	3.7	1	8260B		10/1/2015	CJR	1
Naphthalene	< 1.6	ug/l	1.6	5.2	1	8260B		10/1/2015	CJR	1
n-Propylbenzene	< 0.77	ug/l	0.77	2.4	1	8260B		10/1/2015	CJR	1
1,1,2,2-Tetrachloroethane	< 0.52	ug/l	0.52	1.7	1	8260B		10/1/2015	CJR	1
1,1,1,2-Tetrachloroethane	< 0.48	ug/l	0.48	1.5	1	8260B		10/1/2015	CJR	1
Tetrachloroethene	< 0.49	ug/l	0.49	1.5	1	8260B		10/1/2015	CJR	1
Toluene	< 0.44	ug/l	0.44	1.4	1	8260B		10/1/2015	CJR	1
1,2,4-Trichlorobenzene	< 1.7	ug/l	1.7	5.6	1	8260B		10/1/2015	CJR	1
1,2,3-Trichlorobenzene	< 2.7	ug/l	2.7	8.6	1	8260B		10/1/2015	CJR	1
1,1,1-Trichloroethane	< 0.84	ug/l	0.84	2.7	1	8260B		10/1/2015	CJR	1
1,1,2-Trichloroethane	< 0.48	ug/l	0.48	1.52	1	8260B		10/1/2015	CJR	1
Trichloroethene (TCE)	< 0.47	ug/l	0.47	1.5	1	8260B		10/1/2015	CJR	1
Trichlorofluoromethane	< 0.87	ug/l	0.87	2.8	1	8260B		10/1/2015	CJR	1
1,2,4-Trimethylbenzene	< 1.6	ug/l	1.6	5	1	8260B		10/1/2015	CJR	1
1,3,5-Trimethylbenzene	< 1.5	ug/l	1.5	4.8	1	8260B		10/1/2015	CJR	1
Vinyl Chloride	< 0.17	ug/l	0.17	0.54	1	8260B		10/1/2015	CJR	1
m&p-Xylene	< 2.2	ug/l	2.2	6.9	1	8260B		10/1/2015	CJR	1
o-Xylene	< 0.9	ug/l	0.9	2.9	1	8260B		10/1/2015	CJR	1
SUR - Toluene-d8	107	REC %			1	8260B		10/1/2015	CJR	1
SUR - Dibromofluoromethane	104	REC %			1	8260B		10/1/2015	CJR	1
SUR - 4-Bromofluorobenzene	110	REC %			1	8260B		10/1/2015	CJR	1
SUR - 1,2-Dichloroethane-d4	99	REC %			1	8260B		10/1/2015	CJR	1

Project Name GB MAIN STREET
Project #

Invoice # E29741

Lab Code 5029741E
Sample ID TW-5
Sample Matrix Water
Sample Date 9/24/2015

	Result	Unit	LOD	LOQ	Dil	Method	Ext Date	Run Date	Analyst	Code
Organic										
VOC's										
Benzene	< 0.44	ug/l	0.44	1.4	1	8260B		10/1/2015	CJR	1
Bromobenzene	< 0.48	ug/l	0.48	1.5	1	8260B		10/1/2015	CJR	1
Bromodichloromethane	< 0.46	ug/l	0.46	1.5	1	8260B		10/1/2015	CJR	1
Bromoform	< 0.46	ug/l	0.46	1.5	1	8260B		10/1/2015	CJR	1
tert-Butylbenzene	< 1.1	ug/l	1.1	3.4	1	8260B		10/1/2015	CJR	1
sec-Butylbenzene	< 1.2	ug/l	1.2	3.8	1	8260B		10/1/2015	CJR	1
n-Butylbenzene	< 1	ug/l	1	3.3	1	8260B		10/1/2015	CJR	1
Carbon Tetrachloride	< 0.51	ug/l	0.51	1.6	1	8260B		10/1/2015	CJR	1
Chlorobenzene	< 0.46	ug/l	0.46	1.4	1	8260B		10/1/2015	CJR	1
Chloroethane	< 0.65	ug/l	0.65	2.1	1	8260B		10/1/2015	CJR	1
Chloroform	< 0.43	ug/l	0.43	1.4	1	8260B		10/1/2015	CJR	1
Chloromethane	< 1.9	ug/l	1.9	6	1	8260B		10/1/2015	CJR	1
2-Chlorotoluene	< 0.4	ug/l	0.4	1.3	1	8260B		10/1/2015	CJR	1
4-Chlorotoluene	< 0.63	ug/l	0.63	2	1	8260B		10/1/2015	CJR	1
1,2-Dibromo-3-chloropropane	< 1.4	ug/l	1.4	4.5	1	8260B		10/1/2015	CJR	1
Dibromochloromethane	< 0.45	ug/l	0.45	1.4	1	8260B		10/1/2015	CJR	1
1,4-Dichlorobenzene	< 0.49	ug/l	0.49	1.6	1	8260B		10/1/2015	CJR	1
1,3-Dichlorobenzene	< 0.52	ug/l	0.52	1.6	1	8260B		10/1/2015	CJR	1
1,2-Dichlorobenzene	< 0.46	ug/l	0.46	1.5	1	8260B		10/1/2015	CJR	1
Dichlorodifluoromethane	< 0.87	ug/l	0.87	2.8	1	8260B		10/1/2015	CJR	1
1,2-Dichloroethane	< 0.48	ug/l	0.48	1.5	1	8260B		10/1/2015	CJR	1
1,1-Dichloroethane	< 1.1	ug/l	1.1	3.6	1	8260B		10/1/2015	CJR	1
1,1-Dichloroethene	< 0.65	ug/l	0.65	2.1	1	8260B		10/1/2015	CJR	1
cis-1,2-Dichloroethene	< 0.45	ug/l	0.45	1.4	1	8260B		10/1/2015	CJR	1
trans-1,2-Dichloroethene	< 0.54	ug/l	0.54	1.7	1	8260B		10/1/2015	CJR	1
1,2-Dichloropropane	< 0.43	ug/l	0.43	1.37	1	8260B		10/1/2015	CJR	1
2,2-Dichloropropane	< 3.1	ug/l	3.1	9.8	1	8260B		10/1/2015	CJR	1
1,3-Dichloropropane	< 0.42	ug/l	0.42	1.3	1	8260B		10/1/2015	CJR	1
Di-isopropyl ether	< 0.44	ug/l	0.44	1.4	1	8260B		10/1/2015	CJR	1
EDB (1,2-Dibromoethane)	< 0.63	ug/l	0.63	2	1	8260B		10/1/2015	CJR	1
Ethylbenzene	< 0.71	ug/l	0.71	2.3	1	8260B		10/1/2015	CJR	1
Hexachlorobutadiene	< 2.2	ug/l	2.2	7.1	1	8260B		10/1/2015	CJR	1
Isopropylbenzene	< 0.82	ug/l	0.82	2.6	1	8260B		10/1/2015	CJR	1
p-Isopropyltoluene	< 1.1	ug/l	1.1	3.5	1	8260B		10/1/2015	CJR	1
Methylene chloride	< 1.3	ug/l	1.3	4.2	1	8260B		10/1/2015	CJR	1
Methyl tert-butyl ether (MTBE)	< 1.1	ug/l	1.1	3.7	1	8260B		10/1/2015	CJR	1
Naphthalene	< 1.6	ug/l	1.6	5.2	1	8260B		10/1/2015	CJR	1
n-Propylbenzene	< 0.77	ug/l	0.77	2.4	1	8260B		10/1/2015	CJR	1
1,1,2,2-Tetrachloroethane	< 0.52	ug/l	0.52	1.7	1	8260B		10/1/2015	CJR	1
1,1,1,2-Tetrachloroethane	< 0.48	ug/l	0.48	1.5	1	8260B		10/1/2015	CJR	1
Tetrachloroethene	< 0.49	ug/l	0.49	1.5	1	8260B		10/1/2015	CJR	1
Toluene	< 0.44	ug/l	0.44	1.4	1	8260B		10/1/2015	CJR	1
1,2,4-Trichlorobenzene	< 1.7	ug/l	1.7	5.6	1	8260B		10/1/2015	CJR	1
1,2,3-Trichlorobenzene	< 2.7	ug/l	2.7	8.6	1	8260B		10/1/2015	CJR	1
1,1,1-Trichloroethane	< 0.84	ug/l	0.84	2.7	1	8260B		10/1/2015	CJR	1
1,1,2-Trichloroethane	< 0.48	ug/l	0.48	1.52	1	8260B		10/1/2015	CJR	1
Trichloroethene (TCE)	< 0.47	ug/l	0.47	1.5	1	8260B		10/1/2015	CJR	1
Trichlorofluoromethane	< 0.87	ug/l	0.87	2.8	1	8260B		10/1/2015	CJR	1
1,2,4-Trimethylbenzene	< 1.6	ug/l	1.6	5	1	8260B		10/1/2015	CJR	1
1,3,5-Trimethylbenzene	< 1.5	ug/l	1.5	4.8	1	8260B		10/1/2015	CJR	1
Vinyl Chloride	< 0.17	ug/l	0.17	0.54	1	8260B		10/1/2015	CJR	1
m&p-Xylene	< 2.2	ug/l	2.2	6.9	1	8260B		10/1/2015	CJR	1
o-Xylene	< 0.9	ug/l	0.9	2.9	1	8260B		10/1/2015	CJR	1
SUR - Toluene-d8	106	REC %			1	8260B		10/1/2015	CJR	1
SUR - 1,2-Dichloroethane-d4	96	REC %			1	8260B		10/1/2015	CJR	1
SUR - 4-Bromofluorobenzene	116	REC %			1	8260B		10/1/2015	CJR	1
SUR - Dibromofluoromethane	110	REC %			1	8260B		10/1/2015	CJR	1

Project Name GB MAIN STREET
Project #

Invoice # E29741

"J" Flag: Analyte detected between LOD and LOQ

LOD Limit of Detection

LOQ Limit of Quantitation

<i>Code</i>	<i>Comment</i>
1	Laboratory QC within limits.

All solid sample results reported on a dry weight basis unless otherwise indicated. All LOD's and LOQ's are adjusted for dilutions but not dry weight. Subcontracted results are denoted by SUB in the analyst field.

Authorized Signature



Michael J. Paul